

NOTICE!!

These documents have been scanned!

Do not place un-scanned documents beneath this notice!

Do not remove this notice from this file!

GPO Jacket No. 560-102
Print Order 61540
Rise Business Services, LLC
Job=AZ15 5/16/2019



Box Number= AZ15058



Claim Begin-End: AMC407863-AMC407977

1 Initial Receipt



AZ15058-10

AMC407284-AMC408064

United States Department of the Interior
 Bureau of Land Management
 LANDS/RECREATION & PLANNING
 ONE N CENTRAL AVE
 PHOENIX, AZ 85004 -2203
 Phone:

Receipt

No: 2351119

Transaction #: 2425476

Date of Transaction: 05/26/2011

ENTERED INTO COMPUTER

CUSTOMER:

MAY 31 2011 *RB*

NORTH AMERICAN EXPL INC
 447 N 300 W STE 3
 KAYSVILLE, UT 84037-4203 US

LINE #	QTY	DESCRIPTION	REMARKS	UNIT PRICE	TOTAL
1	115.00	LOCATABLE MINERALS / MINING CLAIMS- NEW, UNADJUD, ONE OR MORE AUTH NOS / NEW MINING CLAIM PROCESSING FEE \$15 CASES: AMC407863/\$15.00, AMC407864/\$15.00, AMC407865/\$15.00, AMC407866/\$15.00, AMC407867/ \$15.00, AMC407868/\$15.00, AMC407869/\$15.00, AMC407870/\$15.00, AMC407871/\$15.00, AMC407872/ \$15.00, AMC407873/\$15.00, AMC407874/\$15.00, AMC407875/\$15.00, AMC407876/\$15.00, AMC407877/ \$15.00, AMC407878/\$15.00, AMC407879/\$15.00, AMC407880/\$15.00, AMC407881/\$15.00, AMC407882/ \$15.00, AMC407883/\$15.00, AMC407884/\$15.00, AMC407885/\$15.00, AMC407886/\$15.00, AMC407887/ \$15.00, AMC407888/\$15.00, AMC407889/\$15.00, AMC407890/\$15.00, AMC407891/\$15.00, AMC407892/ \$15.00, AMC407893/\$15.00, AMC407894/\$15.00, AMC407895/\$15.00, AMC407896/\$15.00, AMC407897/ \$15.00, AMC407898/\$15.00, AMC407899/\$15.00, AMC407900/\$15.00, AMC407901/\$15.00, AMC407902/ \$15.00, AMC407903/\$15.00, AMC407904/\$15.00, AMC407905/\$15.00, AMC407906/\$15.00, AMC407907/ \$15.00, AMC407908/\$15.00, AMC407909/\$15.00, AMC407910/\$15.00, AMC407911/\$15.00, AMC407912/ \$15.00, AMC407913/\$15.00, AMC407914/\$15.00, AMC407915/\$15.00, AMC407916/\$15.00, AMC407917/ \$15.00, AMC407918/\$15.00, AMC407919/\$15.00, AMC407920/\$15.00, AMC407921/\$15.00, AMC407922/ \$15.00, AMC407923/\$15.00, AMC407924/\$15.00, AMC407925/\$15.00, AMC407926/\$15.00, AMC407927/ \$15.00, AMC407928/\$15.00, AMC407929/\$15.00, AMC407930/\$15.00, AMC407931/\$15.00, AMC407932/ \$15.00, AMC407933/\$15.00, AMC407934/\$15.00, AMC407935/\$15.00, AMC407936/\$15.00, AMC407937/ \$15.00, AMC407938/\$15.00, AMC407939/\$15.00,		- n/a -	1725.00

*\$2610 Refund
 Authorized for
 maint & locations fees
 paid on 15 claims.
 AMC 407885 - 892
 AMC 407899, -921, -923
 AMC 407960, -962, -964, -966*

RE 12/13/11

		<p>AMC407940/\$15.00, AMC407941/\$15.00, AMC407942/\$15.00, AMC407943/\$15.00, AMC407944/\$15.00, AMC407945/\$15.00, AMC407946/\$15.00, AMC407947/\$15.00, AMC407948/\$15.00, AMC407949/\$15.00, AMC407950/\$15.00, AMC407951/\$15.00, AMC407952/\$15.00, AMC407953/\$15.00, AMC407954/\$15.00, AMC407955/\$15.00, AMC407956/\$15.00, AMC407957/\$15.00, AMC407958/\$15.00, AMC407959/\$15.00, AMC407960/\$15.00, AMC407961/\$15.00, AMC407962/\$15.00, AMC407963/\$15.00, AMC407964/\$15.00, AMC407965/\$15.00, AMC407966/\$15.00, AMC407967/\$15.00, AMC407968/\$15.00, AMC407969/\$15.00, AMC407970/\$15.00, AMC407971/\$15.00, AMC407972/\$15.00, AMC407973/\$15.00, AMC407974/\$15.00, AMC407975/\$15.00, AMC407976/\$15.00, AMC407977/\$15.00</p>		
2	115.00	<p>LOCATABLE MINERALS / MINING CLAIMS-NEW, UNADJUD, ONE OR MORE AUTH NOS / NEW MINING CLAIM LOCATION FEE \$34 CASES: AMC407863/\$34.00, AMC407864/\$34.00, AMC407865/\$34.00, AMC407866/\$34.00, AMC407867/\$34.00, AMC407868/\$34.00, AMC407869/\$34.00, AMC407870/\$34.00, AMC407871/\$34.00, AMC407872/\$34.00, AMC407873/\$34.00, AMC407874/\$34.00, AMC407875/\$34.00, AMC407876/\$34.00, AMC407877/\$34.00, AMC407878/\$34.00, AMC407879/\$34.00, AMC407880/\$34.00, AMC407881/\$34.00, AMC407882/\$34.00, AMC407883/\$34.00, AMC407884/\$34.00, AMC407885/\$34.00, AMC407886/\$34.00, AMC407887/\$34.00, AMC407888/\$34.00, AMC407889/\$34.00, AMC407890/\$34.00, AMC407891/\$34.00, AMC407892/\$34.00, AMC407893/\$34.00, AMC407894/\$34.00, AMC407895/\$34.00, AMC407896/\$34.00, AMC407897/\$34.00, AMC407898/\$34.00, AMC407899/\$34.00, AMC407900/\$34.00, AMC407901/\$34.00, AMC407902/\$34.00, AMC407903/\$34.00, AMC407904/\$34.00, AMC407905/\$34.00, AMC407906/\$34.00, AMC407907/\$34.00, AMC407908/\$34.00, AMC407909/\$34.00, AMC407910/\$34.00, AMC407911/\$34.00, AMC407912/\$34.00, AMC407913/\$34.00, AMC407914/\$34.00, AMC407915/\$34.00, AMC407916/\$34.00, AMC407917/\$34.00, AMC407918/\$34.00, AMC407919/\$34.00, AMC407920/\$34.00, AMC407921/\$34.00, AMC407922/\$34.00, AMC407923/\$34.00, AMC407924/\$34.00, AMC407925/\$34.00, AMC407926/\$34.00, AMC407927/\$34.00, AMC407928/\$34.00, AMC407929/\$34.00, AMC407930/\$34.00, AMC407931/\$34.00, AMC407932/\$34.00, AMC407933/\$34.00, AMC407934/\$34.00, AMC407935/\$34.00, AMC407936/\$34.00, AMC407937/\$34.00, AMC407938/\$34.00, AMC407939/\$34.00, AMC407940/\$34.00, AMC407941/\$34.00, AMC407942/\$34.00, AMC407943/\$34.00, AMC407944/\$34.00, AMC407945/\$34.00, AMC407946/\$34.00, AMC407947/\$34.00</p>	- n/a -	3910.00

		<p>\$34.00, AMC407948/\$34.00, AMC407949/\$34.00, AMC407950/\$34.00, AMC407951/\$34.00, AMC407952/\$34.00, AMC407953/\$34.00, AMC407954/\$34.00, AMC407955/\$34.00, AMC407956/\$34.00, AMC407957/\$34.00, AMC407958/\$34.00, AMC407959/\$34.00, AMC407960/\$34.00, AMC407961/\$34.00, AMC407962/\$34.00, AMC407963/\$34.00, AMC407964/\$34.00, AMC407965/\$34.00, AMC407966/\$34.00, AMC407967/\$34.00, AMC407968/\$34.00, AMC407969/\$34.00, AMC407970/\$34.00, AMC407971/\$34.00, AMC407972/\$34.00, AMC407973/\$34.00, AMC407974/\$34.00, AMC407975/\$34.00, AMC407976/\$34.00, AMC407977/\$34.00</p>		
3	115.00	<p>LOCATABLE MINERALS / MINING CLAIMS- NEW, UNADJUD, ONE OR MORE AUTH NOS / NEW MINING CLAIM MAINT FEE \$140 CASES: AMC407863/\$140.00, AMC407864/\$140.00, AMC407865/\$140.00, AMC407866/\$140.00, AMC407867/\$140.00, AMC407868/\$140.00, AMC407869/\$140.00, AMC407870/\$140.00, AMC407871/\$140.00, AMC407872/\$140.00, AMC407873/\$140.00, AMC407874/\$140.00, AMC407875/\$140.00, AMC407876/\$140.00, AMC407877/\$140.00, AMC407878/\$140.00, AMC407879/\$140.00, AMC407880/\$140.00, AMC407881/\$140.00, AMC407882/\$140.00, AMC407883/\$140.00, AMC407884/\$140.00, AMC407885/\$140.00, AMC407886/\$140.00, AMC407887/\$140.00, AMC407888/\$140.00, AMC407889/\$140.00, AMC407890/\$140.00, AMC407891/\$140.00, AMC407892/\$140.00, AMC407893/\$140.00, AMC407894/\$140.00, AMC407895/\$140.00, AMC407896/\$140.00, AMC407897/\$140.00, AMC407898/\$140.00, AMC407899/\$140.00, AMC407900/\$140.00, AMC407901/\$140.00, AMC407902/\$140.00, AMC407903/\$140.00, AMC407904/\$140.00, AMC407905/\$140.00, AMC407906/\$140.00, AMC407907/\$140.00, AMC407908/\$140.00, AMC407909/\$140.00, AMC407910/\$140.00, AMC407911/\$140.00, AMC407912/\$140.00, AMC407913/\$140.00, AMC407914/\$140.00, AMC407915/\$140.00, AMC407916/\$140.00, AMC407917/\$140.00, AMC407918/\$140.00, AMC407919/\$140.00, AMC407920/\$140.00, AMC407921/\$140.00, AMC407922/\$140.00, AMC407923/\$140.00, AMC407924/\$140.00, AMC407925/\$140.00, AMC407926/\$140.00, AMC407927/\$140.00, AMC407928/\$140.00, AMC407929/\$140.00, AMC407930/\$140.00, AMC407931/\$140.00, AMC407932/\$140.00, AMC407933/\$140.00, AMC407934/\$140.00, AMC407935/\$140.00, AMC407936/\$140.00, AMC407937/\$140.00, AMC407938/\$140.00, AMC407939/\$140.00, AMC407940/\$140.00, AMC407941/\$140.00, AMC407942/\$140.00, AMC407943/\$140.00, AMC407944/\$140.00, AMC407945/\$140.00, AMC407946/\$140.00, AMC407947/\$140.00, AMC407948/\$140.00, AMC407949/\$140.00, AMC407950/\$140.00, AMC407951/\$140.00, AMC407952/\$140.00, AMC407953/\$140.00, AMC407954/\$140.00,</p>	- n/a -	16100.00

AMC407955/\$140.00, AMC407956/\$140.00, AMC407957/
 \$140.00, AMC407958/\$140.00, AMC407959/\$140.00,
 AMC407960/\$140.00, AMC407961/\$140.00, AMC407962/
 \$140.00, AMC407963/\$140.00, AMC407964/\$140.00,
 AMC407965/\$140.00, AMC407966/\$140.00, AMC407967/
 \$140.00, AMC407968/\$140.00, AMC407969/\$140.00,
 AMC407970/\$140.00, AMC407971/\$140.00, AMC407972/
 \$140.00, AMC407973/\$140.00, AMC407974/\$140.00,
 AMC407975/\$140.00, AMC407976/\$140.00, AMC407977/
 \$140.00

TOTAL: \$21,735.00

PAYMENT INFORMATION

1	AMOUNT:	21735.00	POSTMARKED:	05/23/2011
	TYPE:	CHECK	RECEIVED:	05/25/2011
	CHECK NO:	34915		
	NAME:	NORTH AMERICAN EXPLORATION, INC. 447 N 300 W STE 3 KAYSVILLE UT 84037-4203 US		

REMARKS

This receipt was generated by the automated BLM Collections and Billing System and is a paper representation of a portion of the official electronic record contained therein.

NOTICE!!

These documents have been scanned!

Do not place un-scanned documents beneath this notice!

Do not remove this notice from this file!

GPO Jacket No. 560-102
Print Order 61540
Rise Business Services, LLC
Job=AZ15 5/16/2019



Box Number= AZ15058



Claim Begin-End: AMC407863-AMC407977

2 Correspondence



AZ15058-10

AMC407284-AMC408064

August 17, 2011

In Reply Refer To:
3800 (9310) RE
AMC407863

CERTIFIED MAIL - RETURN RECEIPT REQUESTED No. 7010 3090 0001 1034 0713

DECISION

Silver Standard U.S. Inc.	:	This Decision Affects Those Claims
One East Liberty St. Suite 424	:	Shown in the Block Below.
Reno, NV 89501	:	

AMC407885 - AMC407892, AMC407919, AMC407921, AMC407923, AMC407960,
AMC407962, AMC407964, AMC407966
Silver Creek 23 - Silver Creek 30, Silver Creek 57, Silver Creek 59, Silver Creek 61, Silver
Creek 98, Silver Creek 100, Silver Creek 102, Silver Creek 104

Mining Claim(s) Declared Null and Void Ab Initio

Pursuant to Title 43 Code of Federal Regulations (CFR) 3832.1, this office received your notice(s) of location for recording mining claims. In accordance with 43 CFR 3833.91, the claim(s) listed above is/are hereby declared null and void ab initio for the reason indicated below. A copy of the Master Title Plat is enclosed for your convenience, if applicable.

The claims are located on land that was granted to the State of Arizona and therefore not open to location. The Federal Government does not administer the surface or subsurface estate. Please note that 2 claims (AMC407887 and AMC407889 - Silver Creek 25 and 27, respectively) also appear to lie on lands that were patented and the Federal Government does not administer the surface or subsurface estate.

This decision does not relieve you of the liability for reclamation of all areas disturbed by your activities on land encompassed by your mining claim(s) and/or site(s). After you complete the

SENDER: COMPLETE THIS SECTION

- Complete items 1, 2, and 3. Also complete item 4 if Restricted Delivery is desired.
- Print your name and address on the reverse so that we can return the card to you.
- Attach this card to the back of the mailpiece, or on the front if space permits.

1. Article Addressed to:

Silver Standard U.S. Inc.
 One East Liberty St. Suite 424
 Reno, NV 89501
 AZ931 RE AMC407863

2. Article Number
 (Transfer from service label)

7010 3090 0001 1034 0713

COMPLETE THIS SECTION ON DELIVERY

A. Signature

X

[Handwritten Signature] Agent
 Addressee

B. Received by (Printed Name)

[Handwritten: K. Stowell]

C. Date of Delivery

[Handwritten: 8/22/11]

D. Is delivery address different from item 1? Yes
 If YES, enter delivery address below: No


3. Service Type

Certified Mail Express Mail
 Registered Return Receipt for Merchandise
 Insured Mail C.O.D.

4. Restricted Delivery? (Extra Fee) Yes

2011 AUG 25 P 12:22
 PHOENIX, ARIZONA

UNITED STATES POSTAL SERVICE



First-Class Mail
Postage & Fees Paid
USPS
Permit No. G-10

- Sender: Please print your name, address, and ZIP+4 in this box •

BUREAU OF LAND MANAGEMENT
ARIZONA STATE OFFICE
ONE NORTH CENTRAL AVENUE
SUITE 800
PHOENIX, AZ 85004-2203

reclamation, you must notify the authorized officer of the appropriate surface managing agency so that the authorized officer may conduct a final site inspection and determine whether you may be released from liability. If you fail to reclaim the land to the satisfaction of the authorized officer, the surface management agency may cite you for noncompliance under its surface management regulations.

For land administered by the BLM, if you fail to reclaim the land to the satisfaction of the authorized officer as required in 43 CFR Subpart 3809, the BLM will issue an order of noncompliance under 43 CFR 3809.601(a). If you fail to comply with the noncompliance order, the BLM may take further action under 43 CFR 3809.604. Failure to conduct reclamation is a prohibited act that may subject you to criminal penalties. See 43 CFR 3809.605(h) and 43 CFR 3809.700. If your occupancy has been terminated and you fail to remove structures, material, and equipment, and any personal property in accordance with the regulations in 43 CFR 3715.5-1, the BLM may dispose of the property. In accordance with 43 CFR 3715.5-2, you will remain liable for the costs the BLM incurs in removing and disposing of the property.

This decision may be appealed to the Interior Board of Land Appeals, Office of the Secretary, in accordance with the regulations contained in 43 CFR, Part 4 and the enclosed Form 1842-1. If an appeal is taken, your notice of appeal must be filed in this office (at the above address) within 30 days from receipt of this decision. The appellant has the burden of showing that the decision appealed from is in error.

If you wish to file a petition pursuant to regulation 43 CFR 4.21 (58 FR 4939, January 19, 1993), for a stay of the effectiveness of this decision during the time that your appeal is being reviewed by the Board, the petition for a stay must accompany your notice of appeal. A petition for a stay is required to show sufficient justification based on the standards listed below. Copies of the notice of appeal and petition for a stay must also be submitted to each party named in this decision and to the Interior Board of Land Appeals and to the appropriate Office of the Solicitor (see 43 CFR 4.413) at the same time the original documents are filed with this office. If you request a stay, you have the burden of proof to demonstrate that a stay should be granted.

Standards for Obtaining a Stay

Except as otherwise provided by law or other pertinent regulation, a petition for a stay of a decision pending appeal shall show sufficient justification based on the following standards:

- (1) The relative harm to the parties if the stay is granted or denied,
- (2) The likelihood of the appellant's success on the merits,
- (3) The likelihood of immediate and irreparable harm if the stay is not granted, and
- (4) Whether the public interest favors granting the stay.

If additional information is required, please contact Rod Ebert at 602-417-9397. Please include your AMC serial number(s) on all correspondence.

REBECCA HEICK

Rebecca Heick
Group Administrator
Lands and Minerals

Enclosures

REbert:lm:081711

August 17, 2011

3833 (9310) RE
AMC407863

CERTIFIED MAIL - RETURN RECEIPT REQUESTED No. 7010 3090 0001 1034 0713

NOTICE

Silver Standard U.S. Inc.	:	This Notice Affects the Claims
One East Liberty St. Suite 424	:	Shown in the Block Below.
Reno, NV 89501	:	

AMC407863 - AMC407866, AMC407868, AMC407870 - AMC407876, AMC407878,
AMC407880, AMC407882, AMC407893 - AMC407898, AMMC407900, AMC407917 -
AMC407918, AMC407920, AMC407922, AMC407924 - AMC407926, AMC407928,
AMC407949 - AMC407952, AMC407956 - AMC407957, AMC407959, AMC407961,
AMC407963, AMC407965, AMC407966 - AMC407968, AMC407917 - AMC407918,
AMC407920, AMC407922, AMC407924, AMC407961, AMC407963, AMC407965 -
AMC407968

Silver Creek 1 - Silver Creek 4, Silver Creek 6, Silver Creek 8 - Silver Creek 14, Silver Creek
16, Silver Creek 18, Silver Creek 20, Silver Creek 31 - Silver Creek 36, Silver Creek 38, Silver
Creek 55- Silver Creek 56, Silver Creek 58, Silver Creek 60, Silver Creek 62 - Silver Creek 64,
Silver Creek 66, Silver Creek 87 - Silver Creek 90, Silver Creek 94 - Silver Creek 95, Silver
Creek 96, Silver Creek 99, Silver Creek 101, Silver Creek 103, Silver Creek 105 - Silver Creek
107

No Rights Acquired on Portions of Lode Claim(s)

Pursuant to Title 43 Code of Federal Regulations 3832.1, this office received your notice(s) of location for recordation of mining claims.

However, portions of the lode mining claim(s) listed above appear to lie within lands that are not open to location for the following reason:

The claims are partially located on land that is not open to location because either: (1) The surface was reconveyed to the U.S. but the subsurface was retained by the grantor, (2) The claims are partially located on land that was patented and the Federal Government does not administer the surface or subsurface estate, or (3) The claims were partially located on lands withdrawn for the Mount Nutt Wilderness and therefore not open to location. See the color coded enclosure

Therefore, although the claim(s) has/have been recorded, you have acquired no rights on any portion of the subject mining claim(s) that lie within these lands. Enclosed for reference is a copy of the Master Title Plat.

If additional information is required, please contact Rod Ebert at 602-417-9397. Please include your AMC serial number(s) on all correspondence.

REBECCA HEICK

Rebecca Heick
Group Administrator
Lands and Minerals

Enclosures

REbert:lm:081711

NOTICE!!

These documents have been scanned!

Do not place un-scanned documents beneath this notice!

Do not remove this notice from this file!

GPO Jacket No. 560-102
Print Order 61540
Rise Business Services, LLC
Job=AZ15 5/16/2019



Box Number= AZ15058



Claim Begin-End: AMC407863-AMC407977

3 Transfers



AZ15058-10

AMC407284-AMC408064

AMC 407863
~~410242~~

Progress in Minerals Exploration
United States and Latin America

410214
413137

LCI

La Cuesta International, Inc.

FRANK L. HILMEYER
KINGMAN OFFICE
3349 S. Stallion Drive
Kingman, Arizona 86401

Telephone (928) 757-3660
Fax (928) 757-3665
E-Mail: bhillemeier@frontiernet.net

October 30, 2013

U.S. Bureau of Land Management
Public Room – Mining Claims
One North Central Avenue, Suite 800
Phoenix, AZ 85004

Re: Transmittal of Quitclaim Deed and Change of Ownership for 178 Lode Mining Claims, Mohave County, Arizona.


Dear BLM,

Please find enclosed check number 3821 in the amount of \$1,780.00 to cover the cost for the transfer of ownership of 178 "Silver Creek" lode mining claims, located in Mohave County, Arizona, from Silver Standard U.S. Inc. to La Cuesta International, Inc.

A copy of the associated Quitclaim Deed recorded in Mohave County is attached to this cover letter.

Please send the receipt and any associated paperwork from the BLM to the address shown above.

With best regards,



Bud Hillemeier
Geologist
La Cuesta International, Inc.

RECEIVED
BLM AZ STATE OFFICE
2013 OCT 31 PM 2:18
PHOENIX, ARIZONA

Recording requested by:

LA CUESTA INTERNATIONAL, INC.

and when recorded, please return this deed
and tax statements to:

La Cuesta International, Inc.
3349 S. Stallion Dr.
Kingman, AZ 86401


FEE# 2013055742

OFFICIAL RECORDS
OF MOHAVE COUNTY
CAROL MEIER,
COUNTY RECORDER



10/29/2013 02:28 PM Fee: \$12.00

PAGE: 1 of 7

Above reserved for official use only

QUITCLAIM DEED

FOR A VALUABLE CONSIDERATION, in the amount of TEN AND NO/100 DOLLARS (\$10.00) in hand and other good and valuable consideration, the receipt and sufficiency of which is hereby acknowledged, the undersigned, Silver Standard U.S. Inc., a Nevada Corporation ("Grantor"), hereby REMISES, RELEASES, AND FOREVER QUITCLAIMS to La Cuesta International, Inc., an Arizona Corporation ("Grantee"), all right, title, interest and claim to the 178 Unpatented Lode Mining Claims, listed in Exhibit A attached hereto, and located in the County of Mohave, State of Arizona with the following legal description:

SEE EXHIBIT A

A.R.S. § 11-1134 A6

RECEIVED
BLM STATE OFFICE
NOV 27 3 18 PM '13
PHOENIX, ARIZONA

TO HAVE AND TO HOLD all of Grantor's right, title and interest in and to the above described Unpatented Lode Mining Claims unto the said Grantee, Grantee's administrators, executors, successors and/or assigns forever; so that neither Grantor nor Grantor's administrators, executors, successors and/or assigns shall have, claim or demand any right or title to the aforesaid mining claims, premises or appurtenances or any part thereof.

ENTERED
NOV 27 2013
BY: *[Signature]*

EXECUTED this 9th day of October, 2013.

SILVER STANDARD U.S. INC.

By: Matthew Freeman
Name: Matthew Freeman
Title: Treasurer

Grantee's Address:

La Cuesta International, Inc.
3349 S. Stallion Dr.
Kingman, AZ 86401

Grantor's Address:

Silver Standard U.S. Inc.
P.O. Box 49088
Suite 800, 1055 Dunsmuir Street
Vancouver, British Columbia V7X 1G4
Canada

Province of British Columbia)
Country of Canada) ss
)

The foregoing instrument was subscribed, sworn to, and acknowledged before me on October 9, 2013 by Matthew Freeman on behalf of Silver Standard U.S. Inc.

Matthew Brendan Langford
Matthew Brendan Langford
A Notary Public in and for the Province of British Columbia
My commission does not expire

RECEIVED
BLM AZ STATE OFFICE
2013 OCT 31 PM 2:18
PHOENIX, ARIZONA

3
EXHIBIT A

List of the 178 Unpatented Lode Mining Claims located in Mohave County, Arizona:

G & SR BASE AND MERIDIAN

LINE NO.	CLAIM NAME	COUNTY/STATE	BLM SERIAL NO.	COUNTY REC. NO.	SEC. NO.	TOWNSHIP	RANGE
1	Silver Creek 1	Mohave Co., AZ	AMC 407863	2011024735	34	20N	20W
2	Silver Creek 2	Mohave Co., AZ	AMC 407864	2011024736	34	20N	20W
3	Silver Creek 3	Mohave Co., AZ	AMC 407865	2011024737	34	20N	20W
4	Silver Creek 4	Mohave Co., AZ	AMC 407866	2011024738	34	20N	20W
5	Silver Creek 5	Mohave Co., AZ	AMC 407867	2011024739	34, 33	20N	20W
6	Silver Creek 6	Mohave Co., AZ	AMC 407868	2011024740	34, 33	20N	20W
7	Silver Creek 7	Mohave Co., AZ	AMC 407869	2011024741	33	20N	20W
8	Silver Creek 8	Mohave Co., AZ	AMC 407870	2011024742	33	20N	20W
9	Silver Creek 9	Mohave Co., AZ	AMC 407871	2011024743	33	20N	20W
10	Silver Creek 10	Mohave Co., AZ	AMC 407872	2011024744	33	20N	20W
11	Silver Creek 11	Mohave Co., AZ	AMC 407873	2011024745	33	20N	20W
12	Silver Creek 12	Mohave Co., AZ	AMC 407874	2011024746	33	20N	20W
13	Silver Creek 13	Mohave Co., AZ	AMC 407875	2011024747	33	20N	20W
14	Silver Creek 14	Mohave Co., AZ	AMC 407876	2011024748	33	20N	20W
15	Silver Creek 15	Mohave Co., AZ	AMC 407877	2011024749	33	20N	20W
16	Silver Creek 16	Mohave Co., AZ	AMC 407878	2011024750	33	20N	20W
17	Silver Creek 17	Mohave Co., AZ	AMC 407879	2011024751	33	20N	20W
18	Silver Creek 18	Mohave Co., AZ	AMC 407880	2011024752	33	20N	20W
19	Silver Creek 19	Mohave Co., AZ	AMC 407881	2011024753	33	20N	20W
20	Silver Creek 20	Mohave Co., AZ	AMC 407882	2011024754	33	20N	20W
21	Silver Creek 21	Mohave Co., AZ	AMC 407883	2011024755	33	20N	20W
22	Silver Creek 22	Mohave Co., AZ	AMC 407884	2011024756	33	20N	20W
23	Silver Creek 31	Mohave Co., AZ	AMC 407893	2011024765	34, 27	20N	20W
24	Silver Creek 32	Mohave Co., AZ	AMC 407894	2011024766	34	20N	20W
25	Silver Creek 33	Mohave Co., AZ	AMC 407895	2011024767	34	20N	20W
26	Silver Creek 34	Mohave Co., AZ	AMC 407896	2011024768	34, 27	20N	20W
27	Silver Creek 35	Mohave Co., AZ	AMC 407897	2011024769	34	20N	20W
28	Silver Creek 36	Mohave Co., AZ	AMC 407898	2011024770	34, 27	20N	20W
29	Silver Creek 37	Mohave Co., AZ	AMC 407899	2011024771	33, 34	20N	20W
30	Silver Creek 38	Mohave Co., AZ	AMC 407900	2011024772	33, 28, 34, 27	20N	20W
31	Silver Creek 39	Mohave Co., AZ	AMC 407901	2011024773	33	20N	20W
32	Silver Creek 40	Mohave Co., AZ	AMC 407902	2011024774	33, 28	20N	20W
33	Silver Creek 41	Mohave Co., AZ	AMC 407903	2011024775	33	20N	20W
34	Silver Creek 42	Mohave Co., AZ	AMC 407904	2011024776	33, 28	20N	20W

RECEIVED
 OCT 31 PM 2:18
 BLM

G & SR BASE AND MERIDIAN

LINE NO.	CLAIM NAME	COUNTY/STATE	BLM SERIAL NO.	COUNTY REC. NO.	SEC. NO.	TOWNSHIP	RANGE
35	Silver Creek 43	Mohave Co., AZ	AMC 407905	2011024777	33	20N	20W
36	Silver Creek 44	Mohave Co., AZ	AMC 407906	2011024778	28, 33	20N	20W
37	Silver Creek 45	Mohave Co., AZ	AMC 407907	2011024779	33	20N	20W
38	Silver Creek 46	Mohave Co., AZ	AMC 407908	2011024780	33, 28	20N	20W
39	Silver Creek 47	Mohave Co., AZ	AMC 407909	2011024781	33	20N	20W
40	Silver Creek 48	Mohave Co., AZ	AMC 407910	2011024782	33, 28	20N	20W
41	Silver Creek 49	Mohave Co., AZ	AMC 407911	2011024783	33	20N	20W
42	Silver Creek 50	Mohave Co., AZ	AMC 407912	2011024784	33, 28	20N	20W
43	Silver Creek 51	Mohave Co., AZ	AMC 407913	2011024785	33	20N	20W
44	Silver Creek 52	Mohave Co., AZ	AMC 407914	2011024786	33, 28	20N	20W
45	Silver Creek 53	Mohave Co., AZ	AMC 407915	2011024787	33	20N	20W
46	Silver Creek 54	Mohave Co., AZ	AMC 407916	2011024788	33, 28	20N	20W
47	Silver Creek 55	Mohave Co., AZ	AMC 407917	2011024789	32, 33	20N	20W
48	Silver Creek 56	Mohave Co., AZ	AMC 407918	2011024790	32, 33, 29, 28	20N	20W
49	Silver Creek 58	Mohave Co., AZ	AMC 407920	2011024792	32, 29	20N	20W
50	Silver Creek 60	Mohave Co., AZ	AMC 407922	2011024794	32, 29	20N	20W
51	Silver Creek 62	Mohave Co., AZ	AMC 407924	2011024796	32, 29	20N	20W
52	Silver Creek 63	Mohave Co., AZ	AMC 407925	2011024797	28, 27	20N	20W
53	Silver Creek 64	Mohave Co., AZ	AMC 407926	2011024798	28, 27	20N	20W
54	Silver Creek 65	Mohave Co., AZ	AMC 407927	2011024799	28	20N	20W
55	Silver Creek 66	Mohave Co., AZ	AMC 407928	2011024800	28	20N	20W
56	Silver Creek 67	Mohave Co., AZ	AMC 407929	2011024801	28	20N	20W
57	Silver Creek 68	Mohave Co., AZ	AMC 407930	2011024802	28	20N	20W
58	Silver Creek 69	Mohave Co., AZ	AMC 407931	2011024803	28	20N	20W
59	Silver Creek 70	Mohave Co., AZ	AMC 407932	2011024804	28	20N	20W
60	Silver Creek 71	Mohave Co., AZ	AMC 407933	2011024805	28	20N	20W
61	Silver Creek 72	Mohave Co., AZ	AMC 407934	2011024806	28	20N	20W
62	Silver Creek 73	Mohave Co., AZ	AMC 407935	2011024807	28	20N	20W
63	Silver Creek 74	Mohave Co., AZ	AMC 407936	2011024808	28	20N	20W
64	Silver Creek 75	Mohave Co., AZ	AMC 407937	2011024809	28	20N	20W
65	Silver Creek 76	Mohave Co., AZ	AMC 407938	2011024810	28	20N	20W
66	Silver Creek 77	Mohave Co., AZ	AMC 407939	2011024811	28	20N	20W
67	Silver Creek 78	Mohave Co., AZ	AMC 407940	2011024812	28	20N	20W
68	Silver Creek 79	Mohave Co., AZ	AMC 407941	2011024813	28	20N	20W
69	Silver Creek 80	Mohave Co., AZ	AMC 407942	2011024814	28	20N	20W
70	Silver Creek 81	Mohave Co., AZ	AMC 407943	2011024815	28, 29	20N	20W
71	Silver Creek 82	Mohave Co., AZ	AMC 407944	2011024816	28, 29	20N	20W

RECEIVED
 BLM
 PHOENIX, ARIZONA
 2012 OCT 21 PM 2:18

G & SR BASE AND MERIDIAN

LINE NO.	CLAIM NAME	COUNTY/STATE	BLM SERIAL NO.	COUNTY REC. NO.	SEC. NO.	TOWNSHIP	RANGE
72	Silver Creek 83	Mohave Co., AZ	AMC 407945	2011024817	29	20N	20W
73	Silver Creek 84	Mohave Co., AZ	AMC 407946	2011024818	29	20N	20W
74	Silver Creek 85	Mohave Co., AZ	AMC 407947	2011024819	29	20N	20W
75	Silver Creek 86	Mohave Co., AZ	AMC 407948	2011024820	29	20N	20W
76	Silver Creek 87	Mohave Co., AZ	AMC 407949	2011024821	28, 27	20N	20W
77	Silver Creek 88	Mohave Co., AZ	AMC 407950	2011024822	28, 27	20N	20W
78	Silver Creek 89	Mohave Co., AZ	AMC 407951	2011024823	28, 21	20N	20W
79	Silver Creek 90	Mohave Co., AZ	AMC 407952	2011024824	28, 21	20N	20W
80	Silver Creek 91	Mohave Co., AZ	AMC 407953	2011024825	28, 21	20N	20W
81	Silver Creek 92	Mohave Co., AZ	AMC 407954	2011024826	28	20N	20W
82	Silver Creek 93	Mohave Co., AZ	AMC 407955	2011024827	28	20N	20W
83	Silver Creek 94	Mohave Co., AZ	AMC 407956	2011024828	29, 28	20N	20W
84	Silver Creek 95	Mohave Co., AZ	AMC 407957	2011024829	29	20N	20W
85	Silver Creek 96	Mohave Co., AZ	AMC 407958	2011024830	29	20N	20W
86	Silver Creek 97	Mohave Co., AZ	AMC 407959	2011024831	29	20N	20W
87	Silver Creek 99	Mohave Co., AZ	AMC 407961	2011024833	32, 29	20N	20W
88	Silver Creek 101	Mohave Co., AZ	AMC 407963	2011024835	32, 29	20N	20W
89	Silver Creek 103	Mohave Co., AZ	AMC 407965	2011024837	32, 29	20N	20W
90	Silver Creek 105	Mohave Co., AZ	AMC 407967	2011024839	32, 29	20N	20W
91	Silver Creek 106	Mohave Co., AZ	AMC 407968	2011024840	32, 31	20N	20W
92	Silver Creek 107	Mohave Co., AZ	AMC 407969	2011024841	32, 29, 31, 30	20N	20W
93	Silver Creek 108	Mohave Co., AZ	AMC 407970	2011024842	31	20N	20W
94	Silver Creek 109	Mohave Co., AZ	AMC 407971	2011024843	31, 30	20N	20W
95	Silver Creek 110	Mohave Co., AZ	AMC 407972	2011024844	29	20N	20W
96	Silver Creek 111	Mohave Co., AZ	AMC 407973	2011024845	29	20N	20W
97	Silver Creek 112	Mohave Co., AZ	AMC 407974	2011024846	29	20N	20W
98	Silver Creek 113	Mohave Co., AZ	AMC 407975	2011024847	29	20N	20W
99	Silver Creek 114	Mohave Co., AZ	AMC 407976	2011024848	29, 30	20N	20W
100	Silver Creek 115	Mohave Co., AZ	AMC 407977	2011024849	30	20N	20W
101	Silver Creek 116	Mohave Co., AZ	AMC 410214	2011044461	21, 20	20N	20W
102	Silver Creek 117	Mohave Co., AZ	AMC 410215	2011044462	21, 20	20N	20W
103	Silver Creek 118	Mohave Co., AZ	AMC 410216	2011044463	22	20N	20W
104	Silver Creek 119	Mohave Co., AZ	AMC 410217	2011044464	22	20N	20W
105	Silver Creek 120	Mohave Co., AZ	AMC 410218	2011044465	22	20N	20W
106	Silver Creek 121	Mohave Co., AZ	AMC 410219	2011044466	22	20N	20W
107	Silver Creek 122	Mohave Co., AZ	AMC 410220	2011044467	21, 22	20N	20W
108	Silver Creek 123	Mohave Co., AZ	AMC 410221	2011044468	21, 22	20N	20W

2013 OCT 31 PM 2:18
 BUREAU OF LAND MANAGEMENT
 PHOENIX, ARIZONA

G & SR BASE AND MERIDIAN

LINE NO.	CLAIM NAME	COUNTY/STATE	BLM SERIAL NO.	COUNTY REC. NO.	SEC. NO.	TOWNSHIP	RANGE
109	Silver Creek 124	Mohave Co., AZ	AMC 410222	2011044469	21	20N	20W
110	Silver Creek 125	Mohave Co., AZ	AMC 410223	2011044470	21	20N	20W
111	Silver Creek 126	Mohave Co., AZ	AMC 410224	2011044471	21	20N	20W
112	Silver Creek 127	Mohave Co., AZ	AMC 410225	2011044472	21	20N	20W
113	Silver Creek 128	Mohave Co., AZ	AMC 410226	2011044473	21	20N	20W
114	Silver Creek 129	Mohave Co., AZ	AMC 410227	2011044474	21	20N	20W
115	Silver Creek 130	Mohave Co., AZ	AMC 410228	2011044475	21	20N	20W
116	Silver Creek 131	Mohave Co., AZ	AMC 410229	2011044476	21	20N	20W
117	Silver Creek 132	Mohave Co., AZ	AMC 410230	2011044477	21	20N	20W
118	Silver Creek 133	Mohave Co., AZ	AMC 410231	2011044478	21	20N	20W
119	Silver Creek 134	Mohave Co., AZ	AMC 410232	2011044479	22	20N	20W
120	Silver Creek 135	Mohave Co., AZ	AMC 410233	2011044480	21, 22	20N	20W
121	Silver Creek 136	Mohave Co., AZ	AMC 410234	2011044481	21	20N	20W
122	Silver Creek 137	Mohave Co., AZ	AMC 410235	2011044482	21, 16	20N	20W
123	Silver Creek 138	Mohave Co., AZ	AMC 410236	2011044483	21	20N	20W
124	Silver Creek 139	Mohave Co., AZ	AMC 410237	2011044484	21, 16	20N	20W
125	Silver Creek 140	Mohave Co., AZ	AMC 410238	2011044485	21	20N	20W
126	Silver Creek 141	Mohave Co., AZ	AMC 410239	2011044486	21, 16	20N	20W
127	Silver Creek 142	Mohave Co., AZ	AMC 410240	2011044487	21	20N	20W
128	Silver Creek 143	Mohave Co., AZ	AMC 410241	2011044488	21, 16	20N	20W
129	Silver Creek 144	Mohave Co., AZ	AMC 410242	2011044489	21	20N	20W
130	Silver Creek 145	Mohave Co., AZ	AMC 410243	2011044490	21, 16	20N	20W
131	Silver Creek 146	Mohave Co., AZ	AMC 410244	2011044491	21	20N	20W
132	Silver Creek 147	Mohave Co., AZ	AMC 410245	2011044492	21, 16	20N	20W
133	Silver Creek 148	Mohave Co., AZ	AMC 410246	2011044493	21	20N	20W
134	Silver Creek 149	Mohave Co., AZ	AMC 410247	2011044494	21, 16	20N	20W
135	Silver Creek 150	Mohave Co., AZ	AMC 410248	2011044495	21	20N	20W
136	Silver Creek 151	Mohave Co., AZ	AMC 410249	2011044496	21, 16	20N	20W
137	Silver Creek 152	Mohave Co., AZ	AMC 410250	2011044497	20, 21	20N	20W
138	Silver Creek 153	Mohave Co., AZ	AMC 410251	2011044498	20, 17, 21, 16	20N	20W
139	Silver Creek 154	Mohave Co., AZ	AMC 410252	2011044499	20	20N	20W
140	Silver Creek 155	Mohave Co., AZ	AMC 410253	2011044500	20, 17	20N	20W
141	Silver Creek 156	Mohave Co., AZ	AMC 410254	2011044501	20, 17	20N	20W
142	Silver Creek 157	Mohave Co., AZ	AMC 410255	2011044502	16	20N	20W
143	Silver Creek 158	Mohave Co., AZ	AMC 410256	2011044503	16	20N	20W
144	Silver Creek 159	Mohave Co., AZ	AMC 410257	2011044504	16	20N	20W
145	Silver Creek 160	Mohave Co., AZ	AMC 410258	2011044505	16	20N	20W

RECEIVED
 BUREAU OF LAND MANAGEMENT
 2010 OCT 21 PM 2:18

G & SR BASE AND MERIDIAN

LINE NO.	CLAIM NAME	COUNTY/STATE	BLM SERIAL NO.	COUNTY REC. NO.	SEC. NO.	TOWNSHIP	RANGE
146	Silver Creek 161	Mohave Co., AZ	AMC 410259	2011044506	16	20N	20W
147	Silver Creek 162	Mohave Co., AZ	AMC 410260	2011044507	16	20N	20W
148	Silver Creek 163	Mohave Co., AZ	AMC 410261	2011044508	16	20N	20W
149	Silver Creek 164	Mohave Co., AZ	AMC 410262	2011044509	16	20N	20W
150	Silver Creek 165	Mohave Co., AZ	AMC 410263	2011044510	16	20N	20W
151	Silver Creek 166	Mohave Co., AZ	AMC 410264	2011044511	16	20N	20W
152	Silver Creek 167	Mohave Co., AZ	AMC 410265	2011044512	17, 16	20N	20W
153	Silver Creek 168	Mohave Co., AZ	AMC 410266	2011044513	17, 16	20N	20W
154	Silver Creek 169	Mohave Co., AZ	AMC 410267	2011044514	17	20N	20W
155	Silver Creek 170	Mohave Co., AZ	AMC 410268	2011044515	17	20N	20W
156	Silver Creek 171	Mohave Co., AZ	AMC 410269	2011044516	17	20N	20W
157	Silver Creek 172	Mohave Co., AZ	AMC 410270	2011044517	17	20N	20W
158	Silver Creek 173	Mohave Co., AZ	AMC 410271	2011044518	17	20N	20W
159	Silver Creek 174	Mohave Co., AZ	AMC 410272	2011044519	17	20N	20W
160	Silver Creek 175	Mohave Co., AZ	AMC 410273	2011044520	17	20N	20W
161	Silver Creek 176	Mohave Co., AZ	AMC 410274	2011044521	17	20N	20W
162	Silver Creek 177	Mohave Co., AZ	AMC 410275	2011044522	16, 9	20N	20W
163	Silver Creek 178	Mohave Co., AZ	AMC 410276	2011044523	16, 9	20N	20W
164	Silver Creek 179	Mohave Co., AZ	AMC 410277	2011044524	17, 8, 16, 9	20N	20W
165	Silver Creek 180	Mohave Co., AZ	AMC 410278	2011044525	17, 8	20N	20W
166	Silver Creek 181	Mohave Co., AZ	AMC 410279	2011044526	17, 8	20N	20W
167	Silver Creek 182	Mohave Co., AZ	AMC 410280	2011044527	17, 8	20N	20W
168	Silver Creek 183	Mohave Co., AZ	AMC 410281	2011044528	17, 8	20N	20W
169	Silver Creek 184	Mohave Co., AZ	AMC 410282	2011044529	21	20N	20W
170	Silver Creek 185	Mohave Co., AZ	AMC 413137	2012000017	32, 33, 29, 28	20N	20W
171	Silver Creek 186	Mohave Co., AZ	AMC 413138	2012000018	32, 29	20N	20W
172	Silver Creek 187	Mohave Co., AZ	AMC 413139	2012000019	32, 29	20N	20W
173	Silver Creek 188	Mohave Co., AZ	AMC 413140	2012000020	32, 29	20N	20W
174	Silver Creek 189	Mohave Co., AZ	AMC 413141	2012000021	32, 29	20N	20W
175	Silver Creek 190	Mohave Co., AZ	AMC 413142	2012000022	32, 29	20N	20W
176	Silver Creek 191	Mohave Co., AZ	AMC 413143	2012000023	32, 29	20N	20W
177	Silver Creek 192	Mohave Co., AZ	AMC 413144	2012000024	32, 29	20N	20W
178	Silver Creek 193	Mohave Co., AZ	AMC 413145	2012000025	32, 29, 31, 30	20N	20W

RECEIVED
 2017 OCT 31 PM 2:19

**United States Department of the Interior
Bureau of Land Management
LANDS/RECREATION & PLANNING
ONE N CENTRAL AVE
PHOENIX, AZ 85004 -2203
Phone: 602-417-9200**

Receipt

No: 2902367

Transaction #: 2989045	
Date of Transaction: 11/01/2013	
CUSTOMER:	
LA CUESTA INTERNATIONAL INC. 3349 S STALLION DR KINGMAN, AZ 86401-8722 US	


LINE #	QTY	DESCRIPTION	REMARKS	UNIT PRICE	TOTAL
1	1.00	LOCATABLE MINERALS / MINING CLAIMS- NOT NEW-UNADJUD, ONE AUTH NO. ONLY / MINING CLAIM MONEY RECEIVED CASES: AMC407863/\$1780.00	QCD - 178	- n/a -	1780.00
TOTAL:					\$1,780.00

PAYMENT INFORMATION					
1	AMOUNT:	1780.00	POSTMARKED:	10/30/2013	
	TYPE:	CHECK	RECEIVED:	10/31/2013	
	CHECK NO:	3821			
	NAME:	LA CUESTA INTERNATIONAL INC 3349 S STALLION DR KINGMAN AZ 86401-8722 US			

REMARKS

This receipt was generated by the automated BLM Collections and Billing System and is a paper representation of a portion of the official electronic record contained therein.

La Cuesta International, Inc.
3349 S. Stallion Drive
Kingman, AZ 86401



RECEIVED
BLM AZ STATE OFFICE

2013 OCT 31 PM 2:18

PHOENIX, ARIZONA



U.S. POSTAGE
\$1.32
FCM LG EN 86401
Date of sale
10/30/13
06 2500
08259553
APC
FC0002700 456781

U.S. Bureau of Land Management
Public Room – Mining Claims
One North Central Avenue, Suite 800
Phoenix, AZ 85004

NOTICE!!

These documents have been scanned!

Do not place un-scanned documents beneath this notice!

Do not remove this notice from this file!

GPO Jacket No. 560-102
Print Order 61540
Rise Business Services, LLC
Job=AZ15 5/16/2019



Box Number= AZ15058



Claim Begin-End: AMC407863-AMC407977

4 Miscellaneous



AZ15058-10

AMC407284-AMC408064



La Cuesta International, Inc.

FRANK L. HILLEMAYER
KINGMAN OFFICE
3349 S. Stallion Drive
Kingman, Arizona 86401

Telephone (928) 757-3660
Fax (928) 757-3665
E-Mail: bhillemeyer@frontiernet.net

April 4, 2014

Bureau of Land Management
Arizona State Office
One North Central Avenue, Suite 800
Phoenix, AZ 85004-4427

RECEIVED
BLM AZ STATE OFFICE
2014 APR - 7 P 3:04
PHOENIX, ARIZONA

Re: Notice of Abandonment of Lode Mining Claims

Dear Bureau of Land Management,

La Cuesta International, Inc., the owner of the Silver Creek lode mining claims, Mohave County, Arizona, desires to abandon the following 26 unpatented lode mining claims:

CLAIM NAME	BLM AMC NUMBER	CO. REC. #	SECTION	TOWNSHIP	RANGE
Silver Creek 23	AMC 407885	2011024757	32	20N	20W
Silver Creek 24	AMC 407886	2011024758	32	20N	20W
Silver Creek 25	AMC 407887	2011024759	32	20N	20W
Silver Creek 26	AMC 407888	2011024760	32	20N	20W
Silver Creek 27	AMC 407889	2011024761	32	20N	20W
Silver Creek 28	AMC 407890	2011024762	32	20N	20W
Silver Creek 29	AMC 407891	2011024763	32	20N	20W
Silver Creek 30	AMC 407892	2011024764	32	20N	20W
Silver Creek 55	AMC 407917	2011024789	32, 33	20N	20W
Silver Creek 56	AMC 407918	2011024790	32, 33, 29, 28	20N	20W
Silver Creek 57	AMC 407919	2011024791	32	20N	20W
Silver Creek 58	AMC 407920	2011024792	32, 29	20N	20W
Silver Creek 59	AMC 407921	2011024793	32	20N	20W
Silver Creek 60	AMC 407922	2011024794	32, 29	20N	20W
Silver Creek 61	AMC 407923	2011024795	32	20N	20W
Silver Creek 62	AMC 407924	2011024796	32, 29	20N	20W

DECLARED null
*1002418
3/17/2014

ENTERED
APR 08 2014
BY: *Jm*

CLAIM NAME	BLM AMC NO.	CO. REC. #	SECTION	TOWNSHIP	RANGE
Silver Creek 98	AMC 407960	2011024832	32	20N	20W
Silver Creek 99	AMC 407961	2011024833	32, 29	20N	20W
Silver Creek 100	AMC 407962	2011024834	32	20N	20W
Silver Creek 101	AMC 407963	2011024835	32, 29	20N	20W
Silver Creek 102	AMC 407964	2011024836	32	20N	20W
Silver Creek 103	AMC 407965	2011024837	32, 29	20N	20W
Silver Creek 104	AMC 407966	2011024838	32	20N	20W
Silver Creek 105	AMC 407967	2011024839	32, 29	20N	20W
Silver Creek 106	AMC 407968	2011024840	32, 31	20N	20W
Silver Creek 107	AMC 407969	2011024841	32, 29, 31, 30	20N	20W


The claims were never valid and are being abandoned because the location monuments are located within the Arizona State Lands Section 32, T20N, R20W, Gila and Salt River Base and Meridian. Please also see copy of map attached.

Please send any notices associated with this abandonment to:

Frank L. Hillemeier
 La Cuesta International, Inc.
 3349 S. Stallion Drive
 Kingman, AZ 86401

Thank you for your assistance. If you have any questions, I can be reached at the telephone numbers and email address as shown above.

Sincerely,


 Frank L. Hillemeier
 Vice President

RECEIVED
 BLM AZ STATE OFFICE
 2014 APR - 7 P 3:05
 PHOENIX, ARIZONA

PAGE 3



The NE corner of claim 1 is located about 4815' south and 2305' east of the northeast corner of Section 33 T20N, R20W GSRB&M.

CLAIM LOCATION DATES

Claims 64-84, 87-95 February 27, 2011
 Claims 33-63, 85, 86 February 28, 2011
 Claims 1-8, 10, 12-30 March 1, 2011
 Claims 9, 11 March 2, 2011
 Claims 96-115 March 24, 2011
 Claims 31, 32, 64 March 28, 2011

CLAIMS TO BE ABANDONED

PHOENIX, ARIZONA
 2011 MAY 25 A 7 44
 2014 APR - 7 P 3 05
 RECEIVED
 BLM AZ STATE OFFICE
 RECEIVED
 ALL CLAIMS ARE 1500' x 600' UNLESS OTHERWISE NOTED.
 TYPICAL CLAIM

EXPLANATION

- Claim Location Monument
- Claim Corner Monument
- Projected Section Line
- ◆ Survey Corner Monument Projected from USGS Topographic Map

SILVER CREEK LODE MINING CLAIMS

SILVER CREEK 1 - 115 CLAIM MAP
 T20N, R20W GSRB&M
 Mohave County, Arizona
 La Cuesta International, Inc.
~~SILVER STANDARD U.S. Inc. (a Nevada Corporation)~~
 One East Liberty St, Suite 424
 Reno, NV 89501

Drawn By: JLI Date: April 2011
 AutoCad 2010 Drawing File: 2011-4_Silver Creek Claims.dwg

Survey & Map by:
 NORTH AMERICAN EXPLORATION, INC.
 447 North 300 West, Suite 3, Kaysville, UT 84037
 (801) 544-3421 www.nae-xploration.com

AMC407863

Brown, Pauline

AMC 407863

From: Elena Papaconstantinou <EPapaconstantinou@silverstandard.com>
Sent: Tuesday, July 24, 2012 3:30 PM
To: Brown, Pauline
Subject: FW: Address Change - Saddleback and Silver Creek Projects, Arizona
Attachments: 04-25-2012 EP BLM AZ State Office Letter-Address Change w Encl.pdf

Good afternoon Pauline,

As per our telephone discussion, I would like the address for our subsidiary, Silver Standard U.S. Inc., changed to the following:

2525 East Broadway, Suite 200
Tucson, AZ 85716-5300
USA

I have included in this email the letter that was sent via email to Mr. Smith on April 25th, 2012. This letter also includes a listing of the mining claims held in Arizona for the Saddleback Project (30 active claims) and the Silver Creek Project (178 active claims, 15 closed claims).

The lead serial numbers for the Saddleback Project are AMC406059 and AMC411470. The lead serial number for the Silver Creek Project are AMC407863, AMC410214 and AMC413137.

Thank you for your assistance.

Best regards,

Elena Papaconstantinou | Executive Assistant & Lease Control Administrator
Silver Standard Resources Inc. | Direct Tel: 604.484.2496
#1400 - 999 West Hastings Street | Vancouver, BC, Canada | V6C 2W2
Toll Free: 1.888.338.0046 | Tel: 604.689.3846 | Fax: 604.689.3847
elenap@silverstandard.com | www.silverstandard.com

From: Elena Papaconstantinou
Sent: Wednesday, April 25, 2012 9:13 AM
To: 'tesmith@blm.gov'
Cc: John Lacy (jlacy@dmyl.com)
Subject: Address Change - Saddleback and Silver Creek Projects, Arizona

Mr. Smith,

Thank you for taking the time to talk to me on Monday. As per our discussion, the address for Silver Standard U.S. Inc. has changed – please see the attached letter.

Thank you,

Elena Papaconstantinou
Executive Assistant and Lease Control Administrator
Silver Standard Resources Inc.
#1400 - 999 West Hastings Street | Vancouver, BC, Canada | V6C 2W2
Direct Tel: 604.484.2496 | Tel: 604.689.3846 | Fax: 604.689.3847



VIA EMAIL

April 25, 2012

Anthony E. Smith
Land Law Examiner
Bureau of Land Management
Arizona State Office
One North Central Avenue, Suite 800
Phoenix, AZ 85004-4427
USA

RE: Change of Address - Saddleback Project and Silver Creek Project

Dear Mr. Smith:

Please be advised, effective immediately, the address for **Silver Standard U.S. Inc.** has changed. Please update your records accordingly to reflect this change.

2525 East Broadway, Suite 200
Tucson, AZ 85716-5300
USA

Enclosed with this letter is a list of mining claims in Arizona for the Saddleback Project (30 active claims) and Silver Creek Project (178 active claims, 15 closed claims).

I will also inform the Arizona BLM field offices (Safford Field office and Kingman Field office), the New Mexico BLM offices (New Mexico State office and Las Cruces District office) and the Arizona State Land Department of this change.

If you have any questions, please do not hesitate to contact me directly at (604) 484-2496 or toll-free at 1-888-338-0046 or via email at elenap@silverstandard.com.

Sincerely,

"Elena Papaconstantinou"

Elena Papaconstantinou
Executive Assistant and Lease Control Administrator
Silver Standard Resources Inc.

Enclosure

Cc: Mr. John C. Lacy (via email)

Authorized Date12/13/2011

AZ BLM REFUND \$2,610 TO NORTH AMERICAN
EXPLORATION, INC. FOR MAINTENANCE FEES AND

Instructions to AccountsLOCATION FEES PAID ON MINING CLAIMS AMC407885 ET
AL THAT WERE NULL AND VOID AB INITIO. RECEIPT
#2351119. RE.

Login ID4105

Entry Date12/13/2011

Total Amount\$2,610.00

Ebert, Rodney W

From: Elena Papaconstantinou <EPapaconstantinou@silverstandard.com>
Sent: Monday, October 17, 2011 4:59 PM
To: Ebert, Rodney W
Subject: Refund for Mining Claims re: AMC407863 Mining Claims Declared Null & Void Ab Initio
Attachments: BLM notice Section 32_AMC407863.pdf

Good afternoon Mr. Ebert,

Thank you for taking the time to talk to me today. In reference to the BLM letter dated August 17, 2011 (attached), we would like to receive a refund of **USD\$2,100.00** for the following 15 mining claims:

<u>BLM Name</u>	<u>Claim Name</u>	<u>BLM Fee (USD)</u>
AMC 407885	Silver Creek 23	140.00
AMC 407886	Silver Creek 24	140.00
AMC 407887	Silver Creek 25	140.00
AMC 407888	Silver Creek 26	140.00
AMC 407889	Silver Creek 27	140.00
AMC 407890	Silver Creek 28	140.00
AMC 407891	Silver Creek 29	140.00
AMC 407892	Silver Creek 30	140.00
AMC 407919	Silver Creek 57	140.00
AMC 407921	Silver Creek 59	140.00
AMC 407923	Silver Creek 61	140.00
AMC 407960	Silver Creek 98	140.00
AMC 407962	Silver Creek 100	140.00
AMC 407964	Silver Creek 102	140.00
AMC 407966	Silver Creek 104	140.00

\$174
15
870
74
\$2100

Please make the US dollar check payable to **Silver Standard U.S. Inc.** and send it to the following address:

Elena Papaconstantinou
Silver Standard U.S. Inc.
#1400 - 999 West Hastings Street
Vancouver, BC V6C 2W2
Canada

If you can have questions or require additional information from me, please do not hesitate to contact me.

Thank you,

Elena Papaconstantinou
Executive Assistant and Lease Control Administrator
Silver Standard Resources Inc.
#1400 - 999 West Hastings Street | Vancouver, BC, Canada | V6C 2W2
Direct Tel: 604.484.2496 | Tel: 604.689.3846 | Fax: 604.689.3847
elenap@silverstandard.com | www.silverstandard.com

\$2100 Refund Authorized
for maint fees paid
on closed claims
RS 12/7/11

Authorized Date 12/13/2011

AZ BLM REFUND \$2,610 TO NORTH AMERICAN
EXPLORATION, INC. FOR MAINTENANCE FEES AND

Instructions to Accounts LOCATION FEES PAID ON MINING CLAIMS AMC407885 ET
AL THAT WERE NULL AND VOID AB INITIO. RECEIPT
#2351119. RE.

Login ID 4105

Entry Date 12/13/2011

Total Amount \$2,610.00


Sending Confirm

Date : SEP-16-2011 FRI 11:46AM
Name : BLM RESOURCES DIVISION
Tel. : 6024179490

Phone : 917757861180
Pages : 5/5
Start Time : 09-16 11:43AM
Elapsed Time : 03'02"
Mode : ECM
Result : Ok

Tom Irwin
atty
for

Silver Standard US Inc



U.S. Department of the Interior
Bureau of Land Management
Arizona State Office
Resources Division
One North Central Avenue, Suite 800
Phoenix, Arizona 85004-4427
Fax: 602-417-9454

Date: SEPT 16, 2011

To: TOM IRWIN

Office: _____

Fax Number: 775-786-1180

From: ROD EBERT

Number of pages including this cover: 5 pages

1 - Coversheet

1 - Deed of Reconveyance

2 - Federal Register - Order Providing for Opening of Public Lands

1 - Order Providing for Opening of Public Lands: Correction

STATE LAND DEPARTMENT
OFFICE OF THE STATE LAND COMMISSIONER
PHOENIX, ARIZONA

DEED OF RECONVEYANCE

KNOW ALL MEN BY THESE PRESENTS: That

WHEREAS THE STATE OF ARIZONA IS THE OWNER AND OR RESERVEE OF THE LAND HEREINAFTER DESCRIBED:

For and in consideration of the exchange of certain lands as authorized under Section 8 of the Act of June 28, 1934 (48 Stat. 1269), as amended: (base lands used in exchange in Selection List, Number and Serial noted above), the STATE OF ARIZONA does in conformity with the laws of the STATE OF ARIZONA, Section 12 Public Land Code, approved June 25, 1915, as amended by Section 2954 R. C. 1928, herewith remise, release, quitclaim, grant, convey and relinquish to the UNITED STATES OF AMERICA, reserving to the STATE OF ARIZONA all Mineral Deposits and Rights, together with the right to prospect for, mine and remove the same: from lands described as follows:

GILA AND SALT RIVER BASE MERIDIAN—ARIZONA

TOWNSHIP 17 NORTH, RANGE 16 WEST ✓

Sec. 16, All

TOWNSHIP 17 NORTH, RANGE 17 WEST ✓

Sec. 2, Lots 1-2-3; SE $\frac{1}{4}$ NW $\frac{1}{4}$; S $\frac{1}{2}$ NE $\frac{1}{4}$

TOWNSHIP 18 NORTH, RANGE 17 WEST ✓

Sec. 36, S $\frac{1}{2}$ SW $\frac{1}{4}$; NW $\frac{1}{4}$ SW $\frac{1}{4}$

TOWNSHIP 19 NORTH, RANGE 12 WEST ✓

Sec. 32, All

TOWNSHIP 19 NORTH, RANGE 16 WEST ✓

Sec. 8, All

Sec. 16, All

Sec. 18, All

TOWNSHIP 20 NORTH, RANGE 13 WEST ✓

Sec. 2, N $\frac{1}{2}$ SE $\frac{1}{4}$

Sec. 16, All

TOWNSHIP 20 NORTH, RANGE 14 WEST ✓

Sec. 7, Lots 1-2-3-4

TOWNSHIP 20 NORTH, RANGE 18 WEST ✓

Sec. 32, All

TOWNSHIP 20 NORTH, RANGE 19 WEST ✓

Sec. 2, N $\frac{1}{2}$ E $\frac{1}{2}$

TOWNSHIP 20 NORTH, RANGE 20 WEST ✓

Sec. 16, All

Sec. 32, All

TO HAVE AND TO HOLD, the hereinbefore described lands, together with all and singular the rights and appurtenances thereto in anywise belonging to the said UNITED STATES OF AMERICA, its successors and assigns forever.

IN WITNESS WHEREOF THE STATE OF ARIZONA has caused this DEED OF RECONVEYANCE to be executed by its duly authorized officers and its GREAT SEAL hereto affixed

this 8 day of December, 1949

Frank G. ...
Governor of the State of Arizona

J. C. ...
State Land Commissioner of Arizona

ATTEST

Wesley ...
Secretary of State

W. D. Wilson
Attorney General of the State of Arizona

FOR FURTHER INFORMATION CONTACT:
Kent Biddulph, Utah BLM State Office,
(801) 524-5326.

Dated: December 21, 1981.

Dean Stepanek,

Acting State Director.

[FR Doc. 81-37212 Filed 12-30-81; 8:45 am]

BILLING CODE 4310-84-M

[OR 17434(WASH)]

**Washington; Proposed Withdrawal and
Reservation of Lands; Amendment**

In a notice published in the Federal Register of June 28, 1977, FR Doc. 77-18484, Pages 32850-1, an allowance of 30 days was made for comments concerning the proposal by the Bureau of Reclamation to withdraw 144 acres of land for use in connection with proposed fish enhancement developments at Enloe Dam in Okanogan County. An additional 60 days from the date of this publication is hereby provided for interested persons to comment or request a public meeting. All communications in connection with this proposed withdrawal should be addressed to the undersigned officer, Bureau of Land Management, P.O. Box 2965, Portland, Oregon 97208.

Dated: December 22, 1981.

Champ C. Vaughan,

Acting Chief, Branch of Lands and Minerals
Operations.

[FR Doc. 81-37259 Filed 12-30-81; 8:45 am]

BILLING CODE 4310-84-M

[PHX 075454, etc.]

**Arizona; Order Providing for Opening
of Public Lands**

December 22, 1981.

1. In exchanges of lands made under the provisions of section 8 of the Act of June 28, 1934 (49 Stat. 1272, amended, 43 U.S.C. 315g) the following lands have been reconveyed to the United States under the serial numbers listed below:

Gila and Salt River Meridian, Arizona

PHX 075454

T. 6 N., R. 16 W.,

Sec. 2, Lots 3, 4.

T. 16 N., R. 18 W.,

Secs. 2, 16 and 32;

Sec. 36, W $\frac{1}{2}$.

T. 16 N., R. 19 W.,

Sec. 2, S $\frac{1}{2}$ N $\frac{1}{2}$, S $\frac{1}{2}$;

Secs. 16, 32 and 36.

T. 23 N., R. 19 W.,

Sec. 2, Lots 1, 2, 3, 4.

PHX 075459

T. 17 N., R. 18 W.,

Sec. 36, N $\frac{1}{2}$, SW $\frac{1}{4}$, N $\frac{1}{2}$ SE $\frac{1}{4}$, SW $\frac{1}{4}$ SE $\frac{1}{4}$.

T. 17 N., R. 19 W.,

Secs. 2, 16, 32 and 36.

T. 17 N., R. 20 W.,
Sec. 2, Lots 1, 2, 3, S $\frac{1}{2}$ N $\frac{1}{2}$, S $\frac{1}{2}$;
Secs. 16, 32 and 36.

T. 17 N., R. 21 W.,

Sec. 2, Lot 1, S $\frac{1}{2}$ N $\frac{1}{2}$, S $\frac{1}{2}$.

PHX 075493

T. 23 N., R. 18 W.,

Secs. 16 and 32.

T. 12 N., R. 16 W.,

Sec. 36.

T. 23 N., R. 19 W.,

Sec. 2, S $\frac{1}{2}$, S $\frac{1}{2}$ NW $\frac{1}{4}$.

T. 15 N., R. 18 W.,

Sec. 16;

Sec. 32, E $\frac{1}{2}$, NW $\frac{1}{4}$;

Sec. 36, E $\frac{1}{2}$ NE $\frac{1}{4}$, NE $\frac{1}{4}$ SE $\frac{1}{4}$, W $\frac{1}{2}$, W $\frac{1}{2}$ E $\frac{1}{2}$.

T. 14 N., R. 15 W.,

Sec. 2.

T. 12 N., R. 17 W.,

Sec. 16, N $\frac{1}{2}$.

PHX 078043

T. 13 N., R. 16 W.,

Sec. 32, N $\frac{1}{2}$, N $\frac{1}{2}$ SE $\frac{1}{4}$, SE $\frac{1}{4}$ SE $\frac{1}{4}$.

T. 12 N., R. 16 W.,

Sec. 2, Lots 1, 2, 3, 4, S $\frac{1}{2}$.

T. 14 N., R. 12 W.,

Sec. 36, N $\frac{1}{2}$, SW $\frac{1}{4}$, W $\frac{1}{2}$ SE $\frac{1}{4}$.

T. 14 N., R. 13 W.,

Sec. 16, N $\frac{1}{2}$, W $\frac{1}{2}$ SW $\frac{1}{4}$;

Sec. 32, N $\frac{1}{2}$, W $\frac{1}{2}$ SW $\frac{1}{4}$;

Sec. 36, N $\frac{1}{2}$, NW $\frac{1}{4}$ SW $\frac{1}{4}$.

T. 14 N., R. 14 W.,

Sec. 16, N $\frac{1}{2}$, SW $\frac{1}{4}$, W $\frac{1}{2}$ SE $\frac{1}{4}$, NE $\frac{1}{4}$ SE $\frac{1}{4}$;

Sec. 36, N $\frac{1}{2}$, SW $\frac{1}{4}$, W $\frac{1}{2}$ SE $\frac{1}{4}$, NE $\frac{1}{4}$ SE $\frac{1}{4}$.

T. 7 N., R. 11 W.,

Secs. 10 and 11.

PHX 078978

T. 14 N., R. 14 W.,

Sec. 2, Lots 2, 3, 4;

Sec. 18, Lots 3, 4.

T. 14 N., R. 13 W.,

Sec. 32, SE $\frac{1}{4}$, E $\frac{1}{2}$ SW $\frac{1}{4}$.

T. 15 N., R. 12 W.,

Sec. 32, N $\frac{1}{2}$ NE $\frac{1}{4}$, SW $\frac{1}{4}$ NE $\frac{1}{4}$, NW $\frac{1}{4}$.

T. 14 N., R. 15 W.,

Sec. 36, E $\frac{1}{2}$ SE $\frac{1}{4}$.

PHX 079886

T. 5 S., R. 27 E.,

Sec. 32.

T. 37 N., R. 10 W.,

Sec. 36.

T. 38 N., R. 10 W.,

Sec. 32, N $\frac{1}{2}$, SE $\frac{1}{4}$, N $\frac{1}{2}$ SW $\frac{1}{4}$, SW $\frac{1}{4}$ SW $\frac{1}{4}$.

PHX 080040

T. 18 N., R. 20 W.,

Sec. 16, SE $\frac{1}{4}$.

T. 20 N., R. 16 W.,

Sec. 32, NE $\frac{1}{4}$.

T. 38 N., R. 10 W.,

Sec. 32, SE $\frac{1}{4}$ SW $\frac{1}{4}$.

PHX 080217

T. 38 N., R. 10 W.,

Sec. 2, Lots 2, 3, 4, S $\frac{1}{2}$ N $\frac{1}{2}$;

Sec. 16, E $\frac{1}{2}$.

T. 40 N., R. 11 W.,

Sec. 16, SE $\frac{1}{4}$ NE $\frac{1}{4}$, W $\frac{1}{2}$ NE $\frac{1}{4}$, E $\frac{1}{2}$ SW $\frac{1}{4}$,

NW $\frac{1}{4}$, SE $\frac{1}{4}$.

PHX 080542

T. 39 N., R. 12 W.,

Sec. 32, SW $\frac{1}{4}$.

T. 41 N., R. 5 W.,
Sec. 32, N $\frac{1}{2}$.

PHX 080547

T. 27 N., R. 20 W.,

Sec. 20, W $\frac{1}{2}$ NW $\frac{1}{4}$, NE $\frac{1}{4}$ NW $\frac{1}{4}$.

PHX 080681

T. 38 N., R. 14 W.,

Secs. 16, 32 and 36.

T. 41 N., R. 5 W.,

Sec. 16.

T. 41 N., R. 8 W.,

Sec. 16.

T. 41 N., R. 12 W.,

Sec. 32.

T. 41 N., R. 16 W.,

Sec. 16.

PHX 081206

T. 13 N., R. 13 W.,

Sec. 2, N $\frac{1}{2}$.

T. 13 N., R. 19 W.,

Sec. 2, N $\frac{1}{2}$.

PHX 081226

T. 24 N., R. 22 W.,

Sec. 25, S $\frac{1}{2}$ SE $\frac{1}{4}$.

T. 10 N., R. 18 W.,

Sec. 15, NW $\frac{1}{4}$.

PHX 081289

T. 39 N., R. 10 W.,

Sec. 2.

T. 39 N., R. 11 W.,

Sec. 36, SE $\frac{1}{4}$.

PHX 081345

T. 40 N., R. 10 W.,

Sec. 32, N $\frac{1}{2}$ NE $\frac{1}{4}$.

PHX 081413

T. 13 N., R. 13 W.,

Sec. 1, Lot 1, N $\frac{1}{2}$ SE $\frac{1}{4}$ NE $\frac{1}{4}$;

Secs. 25 and 35.

PHX 081466

T. 38 N., R. 12 W.,

Sec. 16.

PHX 081525

T. 13 N., R. 13 W.,

Sec. 11, S $\frac{1}{2}$;

Secs. 13, 15 and 23.

PHX 084397

T. 17 N., R. 16 W.,

Sec. 16.

T. 17 N., R. 17 W.,

Sec. 2, Lots 1, 2, 3, SE $\frac{1}{4}$ NW $\frac{1}{4}$, S $\frac{1}{2}$ NE $\frac{1}{4}$.

T. 18 N., R. 17 W.,

Sec. 36, S $\frac{1}{2}$ SW $\frac{1}{4}$, NW $\frac{1}{4}$ SW $\frac{1}{4}$.

T. 19 N., R. 16 W.,

Secs. 8, 16 and 18.

T. 20 N., R. 14 W.,

Sec. 7, Lots 1, 2, 3, 4.

T. 20 N., R. 18 W.,

Sec. 32.

T. 20 N., R. 19 W.,

Sec. 2, N $\frac{1}{2}$ N $\frac{1}{2}$.

T. 20 N., R. 20 W.,

Sec. 16;

Sec. 32, excepting patented mining claims.

PHX 084872

T. 38 N., R. 10 W.,

Sec. 36.

AR 034207

T. 11 S., R. 29 E.,
Sec. 22, NE $\frac{1}{4}$ NE $\frac{1}{4}$;
Sec. 23, W $\frac{1}{2}$ NW $\frac{1}{4}$, N $\frac{1}{2}$ SW $\frac{1}{4}$, SE $\frac{1}{4}$ SW $\frac{1}{4}$,
SE $\frac{1}{4}$;
Sec. 26, NE $\frac{1}{4}$.

AR 034820

T. 25 N., R. 13 W.,
Sec. 7, NW $\frac{1}{4}$ SE $\frac{1}{4}$.

AR 034989

T. 39 N., R. 13 W.,
Sec. 7, Lots 2, 3 and 4.

AR 036033

T. 20 N., R. 15 W.,
Sec. 3, Lot 4, SW $\frac{1}{4}$ NW $\frac{1}{4}$, W $\frac{1}{2}$ SW $\frac{1}{4}$.

AR 011074

T. 16 N., R. 19 W.,
Sec. 35.

AR 07524

T. 14 N., R. 13 W.,
Sec. 35, S $\frac{1}{2}$ SW $\frac{1}{4}$, NE $\frac{1}{4}$ SW $\frac{1}{4}$.

A 0759

T. 26 N., R. 20 W.,
Sec. 10, N $\frac{1}{2}$.

A 6079

T. 17 N., R. 16 W.,
Sec. 1, Lots 1, 2, 3, SW $\frac{1}{4}$ NE $\frac{1}{4}$, S $\frac{1}{2}$ NW $\frac{1}{4}$,
S $\frac{1}{2}$;

Sec. 5;
Sec. 9, S $\frac{1}{2}$;
Sec. 11.

T. 18 N., R. 16 W.,

Sec. 11, S $\frac{1}{2}$ NE $\frac{1}{4}$, N $\frac{1}{2}$ SE $\frac{1}{4}$, SW $\frac{1}{4}$ SE $\frac{1}{4}$,
NE $\frac{1}{4}$ SW $\frac{1}{4}$, S $\frac{1}{2}$ SW $\frac{1}{4}$;

Sec. 13, SW $\frac{1}{4}$ NW $\frac{1}{4}$;

Sec. 15, S $\frac{1}{2}$ NE $\frac{1}{4}$, NW $\frac{1}{4}$ SE $\frac{1}{4}$, S $\frac{1}{2}$ S $\frac{1}{2}$;

Sec. 19;

Sec. 21, NE $\frac{1}{4}$, E $\frac{1}{2}$ NW $\frac{1}{4}$, SW $\frac{1}{4}$ NW $\frac{1}{4}$,
SW $\frac{1}{4}$, N $\frac{1}{2}$ SE $\frac{1}{4}$, SW $\frac{1}{4}$ SE $\frac{1}{4}$;

Sec. 23, NW $\frac{1}{4}$ NW $\frac{1}{4}$, S $\frac{1}{2}$ NW $\frac{1}{4}$, SW $\frac{1}{4}$;

Sec. 25, NE $\frac{1}{4}$, E $\frac{1}{2}$ NW $\frac{1}{4}$, NW $\frac{1}{4}$ NW $\frac{1}{4}$,
SE $\frac{1}{4}$ SE $\frac{1}{4}$;

Sec. 27, N $\frac{1}{2}$ SW $\frac{1}{4}$;

Sec. 29, NE $\frac{1}{4}$ NE $\frac{1}{4}$, W $\frac{1}{2}$ NE $\frac{1}{4}$, W $\frac{1}{2}$, SE $\frac{1}{4}$;

Sec. 31, E $\frac{1}{2}$ NE $\frac{1}{4}$, NE $\frac{1}{4}$ NW $\frac{1}{4}$, S $\frac{1}{2}$ NW $\frac{1}{4}$,
S $\frac{1}{2}$;

Sec. 33.

T. 16 N., R. 17 W.,

Secs. 23 and 25.

T. 20 N., R. 19 W.,

Secs. 5, 7, 17, 19, 29 and 31.

A 1469

T. 26 N., R. 21 W.,
Sec. 33, SW $\frac{1}{4}$.

A 1385

T. 25 N., R. 18 W.,
Sec. 17, S $\frac{1}{2}$, SW $\frac{1}{4}$ NE $\frac{1}{4}$;
Secs. 21 and 29.

The areas described aggregate approximately 54,540.00 acres in Graham, Maricopa, Mohave and Yuma counties.

2. The United States did not acquire the mineral rights on any of the land described in paragraph 1 with the exception of the land described under Serial nos. PHX 080547, AR 034207 and AR 034989.

3. Subject to valid existing rights, the provisions of existing withdrawals, and the requirements of applicable law, the lands described in paragraph 1 hereof are hereby open to operation of the public land laws including the mining laws (Ch. 2, Title 30 U.S.C.), and the mineral leasing laws. All valid applications received at or prior to February 15, 1982, shall be considered as simultaneously filed at that time. Those received thereafter shall be considered in the order of filing.

4. Inquiries concerning the lands should be addressed to the Bureau of Land Management, Department of the Interior, 2400 Valley Bank Center, Phoenix, Arizona 85073 (602-261-3706).

Mario L. Lopez,
Chief, Branch of Lands and Minerals Operations.

[FR Doc. 81-3722 Filed 12-30-81; 8:45 am]

BILLING CODE 4310-84-M

[OR 9141]

Oregon; Termination of Exchange Classification

1. By Order of the Oregon State Director, Bureau of Land Management, which was published in the Federal Register on January 4, 1973 (36 FR 810), the following described public land was classified for disposal through exchange pursuant to the Act of June 28, 1934, as amended (48 Stat. 1269; 43 U.S.C. 315g):

Willamette Meridian

T. 2 S., R. 7 E.,

Sec. 33, Lots 2, 3, 5, 8 to 11, inclusive, 13, 16, 17, 19, 21, 22, 25, 27 to 29, inclusive, 33, and 35.

The area described contains 21.675 acres in Clackamas County.

2. The exchange authority cited has been repealed by Section 705 of the Federal Land Policy and Management Act of October 21, 1976 (43 U.S.C. 1701). Accordingly, the classification is no longer applicable and is terminated upon publication of this notice in the Federal Register.

Inquiries concerning the land should be addressed to the State Director, Bureau of Land Management, P.O. Box 2963, Portland, Oregon 97208.

Dated: December 21, 1981.

Champ C. Vaughan, Jr.,
Acting Chief, Branch of Lands and Minerals Operations.

[FR Doc. 81-3729 Filed 12-30-81; 8:43 am]

BILLING CODE 4310-84-M

[OR 11459 (WASH)]

Washington; Proposed Withdrawal and Reservation of Lands; Amendment

In a notice published in the Federal Register of February 4, 1977, FR Doc. 77-3464, Page 6915, an allowance of 25 days was made for comments concerning the proposal by the U.S. Forest Service to withdraw 2,898 acres of land for the Hannegan Road and Whatcom Pass Trail Travel Influence Zone within the Mt. Baker National Forest in Whatcom County. An additional 65 days from the date of this publication is hereby provided for interested persons to comment or request a public meeting. All communications in connection with this proposed withdrawal should be addressed to the undersigned officer, Bureau of Land Management, P.O. Box 2963, Portland, Oregon 97208.

Dated: December 21, 1981.

Champ C. Vaughan, Jr.,

Acting Chief, Branch of Lands and Minerals Operations.

[FR Doc. 81-3729 Filed 12-30-81; 8:45 am]

BILLING CODE 4310-84-M

Coal Leases; Colorado and Utah; Uinta-Southwestern Utah

AGENCY: Bureau of Land Management, Interior.

ACTION: Advance notice of intent to call for Expressions of Interest in coal leasing.

SUMMARY: The planning amendment for the North Fork Planning Unit Management Framework Plan, Colorado, for coal leasing has been protested by the Terror Creek Ditch and Reservoir Company and the Western Slope Energy Research Center, Inc. Consequently, to adhere to the existing coal activity planning schedule, the call for Expressions of Interest will be reduced to thirty days in length.

The purpose of this notice is to give parties, who may wish to express interest in areas found satisfactory for further consideration, an early opportunity to begin preparation of their Expression(s) of Interest. All parties should note that boundaries of study tracts may be adjusted as a portion of the protest process.

ADDRESSES: Requests for specific information and maps of areas acceptable for further consideration for coal leasing may be submitted in advance of formal publication of calls for Expressions of Interest to the following:

DEPARTMENT OF THE INTERIOR
BUREAU OF LAND MANAGEMENT

(PHX 075454, etc.)

MAY 07 1982

ARIZONA


ORDER PROVIDING FOR OPENING OF PUBLIC LANDS: CORRECTION

In FR Doc. 81-37222 appearing at pages 63398 and 63399 in the issue of December 31, 1981, make the following changes:

On Page 63399, second column, 3rd paragraph is changed to read as follows:

3. Subject to valid existing rights, the provisions of existing withdrawals, and the requirements of applicable law, the lands described in paragraph 1 hereof are hereby open to operation of the public land laws, generally. All valid applications received at or prior to February 15, 1982, shall be considered as simultaneously filed at that time. Those received thereafter shall be considered in the order of filing.

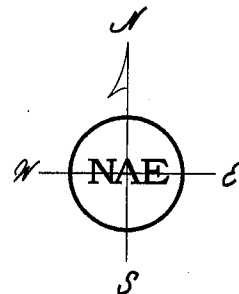
On February 15, 1982, the lands referred to in paragraph 2 shall be open to location and entry under the United States mining laws and to applications and offers under the mineral leasing laws.



Mario L. Lopez
Chief, Branch of Lands and
Minerals Operations

NORTH AMERICAN EXPLORATION, INC.

MINERAL EXPLORATION SERVICES



May 23, 2011

Bureau of Land Management
Arizona State Office
One North Central Avenue, Suite 800
Phoenix, AZ 85004-2203

To whom it may concern:

Enclosed please find the Certificate of Locations for the following lode mining claims, Mohave County, Arizona:

Silver Creek 1 through Silver Creek 95
Silver Creek 96 through Silver Creek 115

These claims have been recorded with the Mohave County Recorder. Enclosed please find the Bureau of Land Management filing fee in the amount of \$21,735.00 (115 claims @ \$189.00).

Please file and return to: North American Exploration, Inc.
447 North 300 West, Suite 3
Kaysville, Utah 84037

If you have any questions, please call me at 546-6453. Thank you in advance for your help.

Sincerely,

A handwritten signature in black ink that reads 'LaVone P. Arkoudas'.

LaVone Arkoudas

Enclosures

cc: Correspondence (no encls.)
Project (w/encls.)

AMC407863

2011 MAY 25 A 7:10Z

RECEIVED

NOTICE!!

These documents have been scanned!

Do not place un-scanned documents beneath this notice!

Do not remove this notice from this file!

GPO Jacket No. 560-102
Print Order 61540
Rise Business Services, LLC
Job=AZ15 5/16/2019



Box Number= AZ15058



Claim Begin-End: AMC407863-AMC407977

5 Annual Filings



AZ15058-10

AMC407284-AMC408064

Lead File Numbers (maintenance fee payments – receipt number 4239449) Golden Vertex

AMC361998

AMC398978

AMC407863

AMC408939

AMC410214

AMC413137

AMC416914

AMC420117

AMC427718

AMC428270

AMC432054

AMC433744

AMC450547

AMC450693

AMC451761

GOLDEN VERTEX CORP

August 2, 2018

Bureau of Land Management
Mining Claims
One North Central Avenue, Suite 800
Phoenix, Arizona 85004-4427

RECEIVED
BLM AZ STATE OFFICE
2018 AUG 16 P 2:35
PHOENIX, ARIZONA

Hello -

Enclosed is our check # in the amount of \$55,335 for fiscal year 2019 yearly maintenance fees for 357 lode claims in the name of Golden Vertex Corp at the rate of \$155 per claim.

Also enclosed is our check # in the amount of \$28,365 for fiscal year 2019 yearly maintenance fees for 183 lode claims in the name of La Cuesta International at the rate of \$155 per claim.

Listings of the two groups of claims are attached to each check.

Please don't hesitate to contact me at 928-234-5227 should you have any questions or need further information.

Sincerely,



L.J. "Joe" Bardswich, P. E.
President
Golden Vertex Corp.

Cc: File

4239449

ENTERED
AUG 28 2018
BY: *flm*

	A	B	C
1	Date and Time Run:		
2	8/1/2018 2:05:43 PM		Page 1 of 1
3	DEPARTMENT OF THE INTERIOR		
4	BUREAU OF LAND MANAGEMENT		
5			
6	Mining Claims		
7	CUSTOMER INFORMATION		
8			
9	Admin State:	AZ	
10	Geo State:	AZ	
11	Claimant Name:	LA CUESTA INTERNATIONAL INC	
12	Address:	3349 S STALLION DR	
13	City:	KINGMAN	2354577
14	Serial Number	Lead Serial Number	Claim Name
15	AMC407863	AMC407863	SILVER CREEK 1
16	AMC407864	AMC407863	SILVER CREEK 2
17	AMC407865	AMC407863	SILVER CREEK 3
18	AMC407866	AMC407863	SILVER CREEK 4
19	AMC407867	AMC407863	SILVER CREEK 5
20			
21	AMC407868	AMC407863	SILVER CREEK 6
22			
23	AMC407869	AMC407863	SILVER CREEK 7
24	AMC407870	AMC407863	SILVER CREEK 8
25	AMC407871	AMC407863	SILVER CREEK 9
26	AMC407872	AMC407863	SILVER CREEK 10
27	AMC407873	AMC407863	SILVER CREEK 11
28	AMC407874	AMC407863	SILVER CREEK 12
29	AMC407875	AMC407863	SILVER CREEK 13
30	AMC407876	AMC407863	SILVER CREEK 14
31	AMC407877	AMC407863	SILVER CREEK 15
32	AMC407878	AMC407863	SILVER CREEK 16
33	AMC407879	AMC407863	SILVER CREEK 17
34	AMC407880	AMC407863	SILVER CREEK 18
35	AMC407881	AMC407863	SILVER CREEK 19
36	AMC407882	AMC407863	SILVER CREEK 20
37	AMC407883	AMC407863	SILVER CREEK 21
38	AMC407884	AMC407863	SILVER CREEK 22
39	AMC407893	AMC407863	SILVER CREEK 31
40			
41	AMC407894	AMC407863	SILVER CREEK 32
42	AMC407895	AMC407863	SILVER CREEK 33
43	AMC407896	AMC407863	SILVER CREEK 34

PHOENIX, ARIZONA

2018 AUG 16 P 2:35

RECEIVED
BLM AT STATE OFFICE

	A	B	C
44			
45	AMC407897	AMC407863	SILVER CREEK 35
46	AMC407898	AMC407863	SILVER CREEK 36
47			
48	AMC407899	AMC407863	SILVER CREEK 37
49			
50	AMC407900	AMC407863	SILVER CREEK 38
51			
52			
53			
54	AMC407901	AMC407863	SILVER CREEK 39
55	AMC407902	AMC407863	SILVER CREEK 40
56			
57	AMC407903	AMC407863	SILVER CREEK 41
58	AMC407904	AMC407863	SILVER CREEK 42
59			
60	AMC407905	AMC407863	SILVER CREEK 43
61	AMC407906	AMC407863	SILVER CREEK 44
62			
63	AMC407907	AMC407863	SILVER CREEK 45
64	AMC407908	AMC407863	SILVER CREEK 46
65			
66	AMC407909	AMC407863	SILVER CREEK 47
67	AMC407910	AMC407863	SILVER CREEK 48
68			
69	AMC407911	AMC407863	SILVER CREEK 49
70	AMC407912	AMC407863	SILVER CREEK 50
71			
72	AMC407913	AMC407863	SILVER CREEK 51
73	AMC407914	AMC407863	SILVER CREEK 52
74			
75	AMC407915	AMC407863	SILVER CREEK 53
76	AMC407916	AMC407863	SILVER CREEK 54
77			
78	AMC407925	AMC407863	SILVER CREEK 63
79			
80	AMC407926	AMC407863	SILVER CREEK 64
81			
82	AMC407927	AMC407863	SILVER CREEK 65
83	AMC407928	AMC407863	SILVER CREEK 66
84	AMC407929	AMC407863	SILVER CREEK 67
85	AMC407930	AMC407863	SILVER CREEK 68
86	AMC407931	AMC407863	SILVER CREEK 69
87	AMC407932	AMC407863	SILVER CREEK 70
88	AMC407933	AMC407863	SILVER CREEK 71
89	AMC407934	AMC407863	SILVER CREEK 72

PHOENIX, ARIZONA

2010 AUG 16 P 2:30

RECEIVED
BLM AT STATE OFFICE

	A	B	C
90	AMC407935	AMC407863	SILVER CREEK 73
91	AMC407936	AMC407863	SILVER CREEK 74
92	AMC407937	AMC407863	SILVER CREEK 75
93	AMC407938	AMC407863	SILVER CREEK 76
94	AMC407939	AMC407863	SILVER CREEK 77
95	AMC407940	AMC407863	SILVER CREEK 78
96	AMC407941	AMC407863	SILVER CREEK 79
97	AMC407942	AMC407863	SILVER CREEK 80
98	AMC407943	AMC407863	SILVER CREEK 81
99			
100	AMC407944	AMC407863	SILVER CREEK 82
101			
102	AMC407945	AMC407863	SILVER CREEK 83
103	AMC407946	AMC407863	SILVER CREEK 84
104	AMC407947	AMC407863	SILVER CREEK 85
105	AMC407948	AMC407863	SILVER CREEK 86
106	AMC407949	AMC407863	SILVER CREEK 87
107			
108	AMC407950	AMC407863	SILVER CREEK 88
109			
110	AMC407951	AMC407863	SILVER CREEK 89
111			
112	AMC407952	AMC407863	SILVER CREEK 90
113			
114	AMC407953	AMC407863	SILVER CREEK 91
115			
116	AMC407954	AMC407863	SILVER CREEK 92
117	AMC407955	AMC407863	SILVER CREEK 93
118	AMC407956	AMC407863	SILVER CREEK 94
119			
120	AMC407957	AMC407863	SILVER CREEK 95
121	AMC407958	AMC407863	SILVER CREEK 96
122	AMC407959	AMC407863	SILVER CREEK 97
123	AMC407970	AMC407863	SILVER CREEK 108
124	AMC407971	AMC407863	SILVER CREEK 109
125			
126	AMC407972	AMC407863	SILVER CREEK 110
127	AMC407973	AMC407863	SILVER CREEK 111
128	AMC407974	AMC407863	SILVER CREEK 112
129	AMC407975	AMC407863	SILVER CREEK 113
130	AMC407976	AMC407863	SILVER CREEK 114
131			
132	AMC407977	AMC407863	SILVER CREEK 115
133	AMC410214	AMC410214	SILVER CREEK 116
134			
135	AMC410215	AMC410214	SILVER CREEK 117

PHOENIX, ARIZONA

2018 AUG 16 P 2:36

RECEIVED
BLM AZ STATE OFFICE

	A	B	C
136			
137	AMC410216	AMC410214	SILVER CREEK 118
138	AMC410217	AMC410214	SILVER CREEK 119
139	AMC410218	AMC410214	SILVER CREEK 120
140	AMC410219	AMC410214	SILVER CREEK 121
141	AMC410220	AMC410214	SILVER CREEK 122
142			
143	AMC410221	AMC410214	SILVER CREEK 123
144			
145	AMC410222	AMC410214	SILVER CREEK 124
146	AMC410223	AMC410214	SILVER CREEK 125
147	AMC410224	AMC410214	SILVER CREEK 126
148	AMC410225	AMC410214	SILVER CREEK 127
149	AMC410226	AMC410214	SILVER CREEK 128
150	AMC410227	AMC410214	SILVER CREEK 129
151	AMC410228	AMC410214	SILVER CREEK 130
152	AMC410229	AMC410214	SILVER CREEK 131
153	AMC410230	AMC410214	SILVER CREEK 132
154	AMC410231	AMC410214	SILVER CREEK 133
155	AMC410232	AMC410214	SILVER CREEK 134
156	AMC410233	AMC410214	SILVER CREEK 135
157			
158	AMC410234	AMC410214	SILVER CREEK 136
159	AMC410235	AMC410214	SILVER CREEK 137
160			
161	AMC410236	AMC410214	SILVER CREEK 138
162	AMC410237	AMC410214	SILVER CREEK 139
163			
164	AMC410238	AMC410214	SILVER CREEK 140
165	AMC410239	AMC410214	SILVER CREEK 141
166			
167	AMC410240	AMC410214	SILVER CREEK 142
168	AMC410241	AMC410214	SILVER CREEK 143
169			
170	AMC410242	AMC410214	SILVER CREEK 144
171	AMC410243	AMC410214	SILVER CREEK 145
172			
173	AMC410244	AMC410214	SILVER CREEK 146
174	AMC410245	AMC410214	SILVER CREEK 147
175			
176	AMC410246	AMC410214	SILVER CREEK 148
177	AMC410247	AMC410214	SILVER CREEK 149
178			
179	AMC410248	AMC410214	SILVER CREEK 150
180	AMC410249	AMC410214	SILVER CREEK 151
181			

PHOENIX, ARIZONA

2018 AUG 16 P 2:36

RECEIVED
BLM AZ STATE OFFICE

	A	B	C
182	AMC410250	AMC410214	SILVER CREEK 152
183			
184	AMC410251	AMC410214	SILVER CREEK 153
185			
186			
187			
188	AMC410252	AMC410214	SILVER CREEK 154
189	AMC410253	AMC410214	SILVER CREEK 155
190			
191	AMC410254	AMC410214	SILVER CREEK 156
192			
193	AMC410255	AMC410214	SILVER CREEK 157
194	AMC410256	AMC410214	SILVER CREEK 158
195	AMC410257	AMC410214	SILVER CREEK 159
196	AMC410258	AMC410214	SILVER CREEK 160
197	AMC410259	AMC410214	SILVER CREEK 161
198	AMC410260	AMC410214	SILVER CREEK 162
199	AMC410261	AMC410214	SILVER CREEK 163
200	AMC410262	AMC410214	SILVER CREEK 164
201	AMC410263	AMC410214	SILVER CREEK 165
202	AMC410264	AMC410214	SILVER CREEK 166
203	AMC410265	AMC410214	SILVER CREEK 167
204			
205	AMC410266	AMC410214	SILVER CREEK 168
206			
207	AMC410267	AMC410214	SILVER CREEK 169
208	AMC410268	AMC410214	SILVER CREEK 170
209	AMC410269	AMC410214	SILVER CREEK 171
210	AMC410270	AMC410214	SILVER CREEK 172
211	AMC410271	AMC410214	SILVER CREEK 173
212	AMC410272	AMC410214	SILVER CREEK 174
213	AMC410273	AMC410214	SILVER CREEK 175
214	AMC410274	AMC410214	SILVER CREEK 176
215	AMC410275	AMC410214	SILVER CREEK 177
216			
217	AMC410276	AMC410214	SILVER CREEK 178
218			
219	AMC410277	AMC410214	SILVER CREEK 179
220			
221			
222			
223	AMC410278	AMC410214	SILVER CREEK 180
224			
225	AMC410279	AMC410214	SILVER CREEK 181
226			
227	AMC410280	AMC410214	SILVER CREEK 182

PHOENIX, ARIZONA

2018 AUG 16 P 2:36

RECEIVED
BLM AT STATE OFFICE

	A	B	C
228			
229	AMC410281	AMC410214	SILVER CREEK 183
230			
231	AMC410282	AMC410214	SILVER CREEK 184
232	AMC413137	AMC413137	SILVER CREEK 185
233			
234			
235			
236	AMC413138	AMC413137	SILVER CREEK 186
237			
238	AMC413139	AMC413137	SILVER CREEK 187
239			
240	AMC413140	AMC413137	SILVER CREEK 188
241			
242	AMC413141	AMC413137	SILVER CREEK 189
243			
244	AMC413142	AMC413137	SILVER CREEK 190
245			
246	AMC413143	AMC413137	SILVER CREEK 191
247			
248	AMC413144	AMC413137	SILVER CREEK 192
249			
250	AMC413145	AMC413137	SILVER CREEK 193
251			
252			
253			
254	AMC427718	AMC427718	SILVER CREEK 194
255	AMC427719	AMC427718	SILVER CREEK 195
256	AMC427720	AMC427718	SILVER CREEK 196
257	AMC427721	AMC427718	SILVER CREEK 197
258	AMC427722	AMC427718	SILVER CREEK 198
259	AMC427723	AMC427718	SILVER CREEK 199
260	AMC427724	AMC427718	SILVER CREEK 200
261	AMC427725	AMC427718	SILVER CREEK 201
262	AMC428270	AMC428270	SILVER CREEK 202
263	AMC428271	AMC428270	SILVER CREEK 203
264	AMC428272	AMC428270	SILVER CREEK 204
265	AMC428273	AMC428270	SILVER CREEK 205
266			
267	AMC428274	AMC428270	SILVER CREEK 206
268	AMC428275	AMC428270	SILVER CREEK 207
269			
270	AMC428276	AMC428270	SILVER CREEK 208
271	AMC428277	AMC428270	SILVER CREEK 209
272			

PHOENIX, ARIZONA

2018 AUG 16 P 2:36

RECEIVED
BLM AT STATE OFFICE

	A	B	C
1	Admin State:	AZ	
2	Geo State:	AZ	
3	Claimant Name:	GOLDEN VERTEX CORP	
4	Address:	2440 ADOBE RD STE 101	
5	City:	BULLHEAD CITY	2317154
6			
7	Serial Number	Claim Name	Lead Serial Number
8			
9	AMC361998	MOSS 11	AMC361998
10	AMC361999	MOSS 12	AMC361998
11	AMC362000	MOSS 13	AMC361998
12	AMC362001	MOSS 14	AMC361998
13	AMC362002	MOSS 15	AMC361998
14	AMC362003	MOSS 16	AMC361998
15	AMC362004	MOSS 17	AMC361998
16	AMC362005	MOSS 18	AMC361998
17	AMC362006	MOSS 19	AMC361998
18	AMC362007	MOSS 20	AMC361998
19	AMC362008	MOSS 21	AMC361998
20	AMC362009	MOSS 22	AMC361998
21	AMC362010	MOSS 23	AMC361998
22	AMC362011	MOSS 24	AMC361998
23	AMC362012	MOSS 25	AMC361998
24	AMC362013	MOSS 26	AMC361998
25	AMC362014	MOSS 27	AMC361998
26	AMC362015	MOSS 28	AMC361998
27	AMC362016	MOSS 29	AMC361998
28	AMC362017	MOSS 30	AMC361998
29	AMC362018	MOSS 31	AMC361998
30	AMC362019	MOSS 32	AMC361998
31	AMC362022	MOSS 34	AMC361998
32	AMC362023	MOSS 35	AMC361998
33	AMC362024	MOSS 36	AMC361998
34	AMC362025	MOSS 37	AMC361998
35	AMC362026	MOSS 38	AMC361998
36	AMC362027	MOSS 39	AMC361998
37	AMC362028	MOSS 39F	AMC361998
38	AMC362029	MOSS 40	AMC361998
39	AMC362030	MOSS 41	AMC361998
40	AMC362031	MOSS 42	AMC361998
41	AMC362032	MOSS 43	AMC361998
42	AMC362033	MOSS 44	AMC361998
43	AMC362034	MOSS 45	AMC361998
44	AMC362035	MOSS 46	AMC361998
45	AMC362036	MOSS 47	AMC361998

RECEIVED
 BLM AZ STATE OFFICE
 2018 AUG 16 P 2:36
 PHOENIX, ARIZONA

	A	B	C
46	AMC362037	MOSS 47B	AMC361998
47	AMC362038	MOSS 48	AMC361998
48	AMC362039	MOSS 49	AMC361998
49	AMC362040	MOSS 50	AMC361998
50	AMC362041	MOSS 51	AMC361998
51	AMC362042	MOSS 52	AMC361998
52	AMC362043	MOSS 53	AMC361998
53	AMC362044	MOSS 54	AMC361998
54	AMC362045	MOSS 55	AMC361998
55	AMC362046	MOSS 56	AMC361998
56	AMC362047	MOSS 57	AMC361998
57	AMC362048	MOSS 58	AMC361998
58	AMC362049	MOSS 59	AMC361998
59	AMC362050	MOSS 60	AMC361998
60	AMC362051	MOSS 61	AMC361998
61	AMC362052	MOSS 62	AMC361998
62	AMC362053	MOSS 63	AMC361998
63	AMC362054	MOSS 64	AMC361998
64	AMC362055	MOSS 65	AMC361998
65	AMC362056	MOSS 66	AMC361998
66	AMC362057	MOSS 67	AMC361998
67	AMC362058	MOSS 68	AMC361998
68	AMC362059	MOSS 69	AMC361998
69	AMC362060	MOSS 70	AMC361998
70	AMC398978	MOSS 1	AMC398978
71	AMC398979	MOSS 2	AMC398978
72	AMC398980	MOSS 3	AMC398978
73	AMC398981	MOSS 4	AMC398978
74	AMC398982	MOSS 5	AMC398978
75	AMC398983	MOSS 6	AMC398978
76	AMC398984	MOSS 7	AMC398978
77	AMC398985	MOSS 8	AMC398978
78	AMC398986	MOSS 9	AMC398978
79	AMC398987	MOSS 10	AMC398978
80	AMC398988	MOSS 118	AMC398978
81	AMC398989	MOSS 119	AMC398978
82	AMC398990	MOSS 120	AMC398978
83	AMC398991	MOSS 121	AMC398978
84	AMC398992	MOSS 122	AMC398978
85	AMC398993	MOSS 123	AMC398978
86	AMC398994	MOSS 124	AMC398978
87	AMC398995	MOSS 125	AMC398978
88	AMC398996	MOSS 126	AMC398978
89	AMC398997	MOSS 127	AMC398978
90	AMC398998	MOSS 128	AMC398978
91	AMC398999	MOSS 129	AMC398978

PHOENIX, ARIZONA

2018 AUG 16 P 2:36

RECEIVED
DLM AZ STATE OFFICE

	A	B	C
92	AMC399000	MOSS 130	AMC398978
93	AMC399001	MOSS 131	AMC398978
94	AMC399002	MOSS 132	AMC398978
95	AMC399003	MOSS 133	AMC398978
96	AMC399004	MOSS 134	AMC398978
97	AMC399005	MOSS 135	AMC398978
98	AMC399006	MOSS 136	AMC398978
99	AMC399007	MOSS 137	AMC398978
100	AMC399008	MOSS 138	AMC398978
101	AMC399009	MOSS 139	AMC398978
102	AMC399010	MOSS 140	AMC398978
103	AMC399011	MOSS 141	AMC398978
104	AMC399012	MOSS 142	AMC398978
105	AMC399013	MOSS 143	AMC398978
106	AMC399014	MOSS 144	AMC398978
107	AMC399015	MOSS 145	AMC398978
108	AMC399016	MOSS 146	AMC398978
109	AMC399017	MOSS 147	AMC398978
110	AMC399018	MOSS 148	AMC398978
111	AMC408939	GVC 1	AMC408939
112	AMC408940	GVC 2	AMC408939
113	AMC408941	GVC 3	AMC408939
114	AMC408942	GVC 4	AMC408939
115	AMC408943	GVC 5	AMC408939
116	AMC408944	GVC 6	AMC408939
117	AMC408945	GVC 7	AMC408939
118	AMC408946	GVC 8	AMC408939
119	AMC408947	GVC 9	AMC408939
120	AMC408948	GVC 10	AMC408939
121	AMC408949	GVC 11	AMC408939
122	AMC408950	GVC 12	AMC408939
123	AMC408951	GVC 13	AMC408939
124	AMC408952	GVC 14	AMC408939
125	AMC408953	GVC 15	AMC408939
126	AMC408954	GVC 16	AMC408939
127	AMC408955	GVC 17	AMC408939
128	AMC408956	GVC 18	AMC408939
129	AMC408957	GVC 19	AMC408939
130	AMC408958	GVC 20	AMC408939
131	AMC408959	GVC 21	AMC408939
132	AMC408960	GVC 22	AMC408939
133	AMC408961	GVC 23	AMC408939
134	AMC408962	GVC 24	AMC408939
135	AMC408963	GVC 25	AMC408939
136	AMC408964	GVC 26	AMC408939
137	AMC408965	GVC 27	AMC408939

RECEIVED
 BLM AZ STATE OFFICE
 2010 AUG 16 P 2:36
 PHOENIX, ARIZONA

	A	B	C
138	AMC408966	GVC 28	AMC408939
139	AMC408967	GVC 29	AMC408939
140	AMC408968	GVC 30	AMC408939
141	AMC408969	GVC 31	AMC408939
142	AMC408971	GVC 33	AMC408939
143	AMC408972	GVC 34	AMC408939
144	AMC408973	GVC 35	AMC408939
145	AMC408974	GVC 36	AMC408939
146	AMC408975	GVC 37	AMC408939
147	AMC408976	GVC 38	AMC408939
148	AMC408977	GVC 39	AMC408939
149	AMC408978	GVC 40	AMC408939
150	AMC408979	GVC 41	AMC408939
151	AMC408980	GVC 42	AMC408939
152	AMC408981	GVC 43	AMC408939
153	AMC408982	GVC 44	AMC408939
154	AMC408983	GVC 45	AMC408939
155	AMC408984	GVC 46	AMC408939
156	AMC408985	GVC 47	AMC408939
157	AMC408986	GVC 48	AMC408939
158	AMC408987	GVC 49	AMC408939
159	AMC408988	GVC 50	AMC408939
160	AMC408989	GVC 51	AMC408939
161	AMC408990	GVC 52	AMC408939
162	AMC408991	GVC 53	AMC408939
163	AMC408992	GVC 54	AMC408939
164	AMC408993	GVC 55	AMC408939
165	AMC408994	GVC 56	AMC408939
166	AMC408995	GVC 57	AMC408939
167	AMC408996	GVC 58	AMC408939
168	AMC408997	GVC 59	AMC408939
169	AMC408998	GVC 60	AMC408939
170	AMC408999	GVC 61	AMC408939
171	AMC409000	GVC 62	AMC408939
172	AMC409001	GVC 63	AMC408939
173	AMC409002	GVC 64	AMC408939
174	AMC409003	GVC 65	AMC408939
175	AMC409004	GVC 67	AMC408939
176	AMC409005	GVC 68	AMC408939
177	AMC409006	GVC 69	AMC408939
178	AMC409007	GVC 70	AMC408939
179	AMC409008	GVC 71	AMC408939
180	AMC409009	GVC 72	AMC408939
181	AMC409010	GVC 73	AMC408939
182	AMC409011	GVC 74	AMC408939
183	AMC409012	GVC 75	AMC408939

RECEIVED
BLM AND STATE OFFICE
2018 AUG 16 P 2:31
PHOENIX, ARIZONA

	A	B	C
184	AMC409013	GVC 76	AMC408939
185	AMC409014	GVC 77	AMC408939
186	AMC409015	GVC 78	AMC408939
187	AMC409016	GVC 79	AMC408939
188	AMC409017	GVC 80	AMC408939
189	AMC409018	GVC 81	AMC408939
190	AMC409019	GVC 82	AMC408939
191	AMC409020	GVC 83	AMC408939
192	AMC409021	GVC 84	AMC408939
193	AMC409022	GVC 85	AMC408939
194	AMC409023	GVC 86	AMC408939
195	AMC409024	GVC 87	AMC408939
196	AMC409025	GVC 88	AMC408939
197	AMC409026	GVC 89	AMC408939
198	AMC409027	GVC 90	AMC408939
199	AMC409028	GVC 91	AMC408939
200	AMC409029	GVC 92	AMC408939
201	AMC409030	GVC 93	AMC408939
202	AMC409031	GVC 94	AMC408939
203	AMC409032	GVC 95	AMC408939
204	AMC409033	GVC 96	AMC408939
205	AMC409034	GVC 97	AMC408939
206	AMC409035	GVC 98	AMC408939
207	AMC409036	GVC 99	AMC408939
208	AMC409037	GVC 100	AMC408939
209	AMC409038	GVC 101	AMC408939
210	AMC409039	GVC 102	AMC408939
211	AMC409040	GVC 103	AMC408939
212	AMC409041	GVC 104	AMC408939
213	AMC409042	GVC 105	AMC408939
214	AMC409043	GVC 106	AMC408939
215	AMC409044	GVC 107	AMC408939
216	AMC409045	GVC 108	AMC408939
217	AMC409046	GVC 109	AMC408939
218	AMC409047	GVC 110	AMC408939
219	AMC409048	GVC 111	AMC408939
220	AMC409049	GVC 112	AMC408939
221	AMC409050	GVC 113	AMC408939
222	AMC409051	GVC 114	AMC408939
223	AMC409052	GVC 115	AMC408939
224	AMC409053	GVC 116	AMC408939
225	AMC409054	GVC 117	AMC408939
226	AMC409055	GVC 118	AMC408939
227	AMC409056	GVC 119	AMC408939
228	AMC409057	GVC 120	AMC408939
229	AMC409058	GVC 121	AMC408939

PHOENIX, ARIZONA

2018 AUG 16 P 2:37

RECEIVED
BLM AZ STATE OFFICE

	A	B	C
230	AMC409059	GVC 122	AMC408939
231	AMC409060	GVC 123	AMC408939
232	AMC409061	GVC 124	AMC408939
233	AMC409062	GVC 125	AMC408939
234	AMC409063	GVC 126	AMC408939
235	AMC409064	GVC 127	AMC408939
236	AMC409065	GVC 128	AMC408939
237	AMC409066	GVC 129	AMC408939
238	AMC409067	GVC 130	AMC408939
239	AMC409068	GVC 131	AMC408939
240	AMC409069	GVC 132	AMC408939
241	AMC409070	GVC 133	AMC408939
242	AMC409071	GVC 134	AMC408939
243	AMC409072	GVC 135	AMC408939
244	AMC409073	GVC 136	AMC408939
245	AMC409074	GVC 137	AMC408939
246	AMC409075	GVC 138	AMC408939
247	AMC409076	GVC 139	AMC408939
248	AMC409085	GVC 149	AMC408939
249	AMC409086	GVC 150	AMC408939
250	AMC409091	GVC 162	AMC408939
251	AMC409093	GVC 164	AMC408939
252	AMC409094	GVC 165	AMC408939
253	AMC409095	GVC 166	AMC408939
254	AMC409096	GVC 167	AMC408939
255	AMC409097	GVC 168	AMC408939
256	AMC409101	GVC 172	AMC408939
257	AMC409102	GVC 173	AMC408939
258	AMC409103	GVC 174	AMC408939
259	AMC409104	GVC 175	AMC408939
260	AMC409105	GVC 176	AMC408939
261	AMC409106	GVC 177	AMC408939
262	AMC409107	GVC 178	AMC408939
263	AMC409108	GVC 179	AMC408939
264	AMC409109	GVC 180	AMC408939
265	AMC409110	GVC 181	AMC408939
266	AMC409111	GVC 182	AMC408939
267	AMC409112	GVC 183	AMC408939
268	AMC409113	GVC 184	AMC408939
269	AMC409114	GVC 185	AMC408939
270	AMC409115	GVC 186	AMC408939
271	AMC409116	GVC 187	AMC408939
272	AMC409117	GVC 188	AMC408939
273	AMC409118	GVC 189	AMC408939
274	AMC409119	GVC 190	AMC408939
275	AMC409120	GVC 191	AMC408939

PHOENIX, ARIZONA

2018 AUG 16 P 2:37

RECEIVED
BLM AZ STATE OFFICE

	A	B	C
276	AMC409121	GVC 192	AMC408939
277	AMC409122	GVC 193	AMC408939
278	AMC416914	MOSS 201	AMC416914
279	AMC416915	MOSS 202	AMC416914
280	AMC416916	MOSS 203	AMC416914
281	AMC416917	MOSS 204	AMC416914
282	AMC416918	MOSS 205	AMC416914
283	AMC416919	MOSS 206	AMC416914
284	AMC416920	MOSS 207	AMC416914
285	AMC416921	MOSS 208	AMC416914
286	AMC416922	MOSS 209	AMC416914
287	AMC420117	MOSS 210	AMC420117
288	AMC420118	MOSS 211	AMC420117
289	AMC432054	GVC 301	AMC432054
290	AMC433744	MOSS 33X	AMC433744
291	AMC450547	GVC 452	AMC450547
292	AMC450548	GVC 453	AMC450547
293	AMC450549	GVC 454	AMC450547
294	AMC450550	GVC 456	AMC450547
295	AMC450551	GVC 457	AMC450547
296	AMC450552	GVC 458	AMC450547
297	AMC450553	GVC 459	AMC450547
298	AMC450554	GVC 460	AMC450547
299	AMC450555	GVC 461	AMC450547
300	AMC450556	GVC 462	AMC450547
301	AMC450557	GVC 463	AMC450547
302	AMC450558	GVC 464	AMC450547
303	AMC450559	GVC 465	AMC450547
304	AMC450560	GVC 466	AMC450547
305	AMC450561	GVC 467	AMC450547
306	AMC450562	GVC 468	AMC450547
307	AMC450693	GVC 415	AMC450693
308	AMC450694	GVC 416	AMC450693
309	AMC450695	GVC 417	AMC450693
310	AMC450696	GVC 418	AMC450693
311	AMC450697	GVC 419	AMC450693
312	AMC450698	GVC 420	AMC450693
313	AMC450699	GVC 421	AMC450693
314	AMC450700	GVC 422	AMC450693
315	AMC450701	GVC 423	AMC450693
316	AMC450702	GVC 424	AMC450693
317	AMC450703	GVC 425	AMC450693
318	AMC450704	GVC 426	AMC450693
319	AMC450705	GVC 427	AMC450693
320	AMC450706	GVC 428	AMC450693
321	AMC450707	GVC 429	AMC450693

PHOENIX, ARIZONA

2010 AUG 16 P 2:37

RECEIVED
BLM AT STATE OFFICE

	A	B	C
322	AMC450708	GVC 430	AMC450693
323	AMC450709	GVC 431	AMC450693
324	AMC450710	GVC 432	AMC450693
325	AMC450711	GVC 433	AMC450693
326	AMC450712	GVC 434	AMC450693
327	AMC450713	GVC 435	AMC450693
328	AMC450714	GVC 436	AMC450693
329	AMC450715	GVC 437	AMC450693
330	AMC450716	GVC 438	AMC450693
331	AMC450717	GVC 439	AMC450693
332	AMC450718	GVC 440	AMC450693
333	AMC450719	GVC 441	AMC450693
334	AMC450720	GVC 442	AMC450693
335	AMC450721	GVC 443	AMC450693
336	AMC450722	GVC 444	AMC450693
337	AMC450723	GVC 445	AMC450693
338	AMC450724	GVC 446	AMC450693
339	AMC450725	GVC 447	AMC450693
340	AMC450726	GVC 448	AMC450693
341	AMC450727	GVC 449	AMC450693
342	AMC450728	GVC 450	AMC450693
343	AMC450729	GVC 451	AMC450693
344	AMC450730	GVC 469	AMC450693
345	AMC450731	GVC 470	AMC450693
346	AMC450732	GVC 471	AMC450693
347	AMC450733	GVC 472	AMC450693
348	AMC450734	GVC 473	AMC450693
349	AMC450735	GVC 474	AMC450693
350	AMC450736	GVC 475	AMC450693
351	AMC450737	GVC 476	AMC450693
352	AMC451761	GVC 302	AMC451761
353	AMC451762	GVC 303	AMC451761
354	AMC451763	GVC 304	AMC451761
355	AMC451764	GVC 305	AMC451761
356	AMC451765	GVC 306	AMC451761
357	AMC451766	GVC 307	AMC451761
358	AMC451767	GVC 308	AMC451761
359	AMC451768	GVC 309	AMC451761
360	AMC451769	GVC 310	AMC451761
361	AMC451770	GVC 311	AMC451761
362	AMC451771	GVC 312	AMC451761
363	AMC451772	GVC 313	AMC451761
364	AMC451773	GVC 314	AMC451761
365	AMC451774	GVC 315	AMC451761
366			
367			

PHOENIX, ARIZONA

2018 AUG 16 P 2:37

RECEIVED
FLM AZ STATE OFFICE

	A	B	C
368			

RECEIVED
BLM AT STATE OFFICE
2018 AUG 16 P 2:37
PHOENIX, ARIZONA

United States Department of the Interior
Bureau of Land Management
 DIV OF LANDS, MINRLS & ENERGY
 ONE N CENTRAL AVE
 PHOENIX, AZ 85004 -4427
 Phone: 602-417-9200

Receipt

No: 4239449

Transaction #: 4354847	
Date of Transaction: 08/20/2018	
CUSTOMER:	
GOLDEN VERTEX CORP 2440 ADOBE RD STE 101 BULLHEAD CITY, AZ 86442-4485 US	

LINE #	QTY	DESCRIPTION	REMARKS	UNIT PRICE	TOTAL
1	1.00	LOCATABLE MINERALS / MINING CLAIMS- NOT NEW-UNADJUD, ONE AUTH NO. ONLY / MINING CLAIM MONEY RECEIVED CASES: AMC407863/\$83700.00	MAINT 2019/504 540	- n/a -	83700.00
TOTAL:					\$83,700.00

PAYMENT INFORMATION			
1	AMOUNT:	55335.00	POSTMARKED: N/A
	TYPE:	CHECK	RECEIVED: 08/16/2018
	CHECK NO:	6448	
	NAME:	GOLDEN VERTEX CORP 2440 ADOBE RD STE 101 BULLHEAD CITY AZ 86442-4485 US	
2	AMOUNT:	28365.00	POSTMARKED: N/A
	TYPE:	CHECK	RECEIVED: 08/16/2018
	CHECK NO:	6449	
	NAME:	GOLDEN VERTEX CORP 2440 ADOBE RD STE 101 BULLHEAD CITY AZ 86442-4485 US	

REMARKS

361998
398978
408939

VERTEX - MOHAVE COUNTY CLAIMS

433744
407863

Admin State: AZ
Geo State: AZ
GOLDEN VERTEX CORP

CUSTOMER ID: 2317154 2440 ADOBE RD STE

416914

101
"BULLHEAD CITY, AZ 86442-4486"
Serial No. Claim Name/Number

Lead Serial No. Disposition

42011

Serial No Claim Name/Number Mc Lead Case Ser Nr Disposition

43205

AMC361998	MOSS 11	AMC361998	ACTIVE
AMC361999	MOSS 12	AMC361998	ACTIVE
AMC362000	MOSS 13	AMC361998	ACTIVE
AMC362001	MOSS 14	AMC361998	ACTIVE
AMC362002	MOSS 15	AMC361998	ACTIVE
AMC362003	MOSS 16	AMC361998	ACTIVE
AMC362004	MOSS 17	AMC361998	ACTIVE
AMC362005	MOSS 18	AMC361998	ACTIVE
AMC362006	MOSS 19	AMC361998	ACTIVE
AMC362007	MOSS 20	AMC361998	ACTIVE
AMC362008	MOSS 21	AMC361998	ACTIVE
AMC362009	MOSS 22	AMC361998	ACTIVE
AMC362010	MOSS 23	AMC361998	ACTIVE
AMC362011	MOSS 24	AMC361998	ACTIVE
AMC362012	MOSS 25	AMC361998	ACTIVE
AMC362013	MOSS 26	AMC361998	ACTIVE
AMC362014	MOSS 27	AMC361998	ACTIVE
AMC362015	MOSS 28	AMC361998	ACTIVE
AMC362016	MOSS 29	AMC361998	ACTIVE
AMC362017	MOSS 30	AMC361998	ACTIVE
AMC362018	MOSS 31	AMC361998	ACTIVE
AMC362019	MOSS 32	AMC361998	ACTIVE
AMC362022	MOSS 34	AMC361998	ACTIVE
AMC362023	MOSS 35	AMC361998	ACTIVE
AMC362024	MOSS 36	AMC361998	ACTIVE
AMC362025	MOSS 37	AMC361998	ACTIVE
AMC362026	MOSS 38	AMC361998	ACTIVE
AMC362027	MOSS 39	AMC361998	ACTIVE
AMC362028	MOSS 39F	AMC361998	ACTIVE
AMC362029	MOSS 40	AMC361998	ACTIVE
AMC362030	MOSS 41	AMC361998	ACTIVE
AMC362031	MOSS 42	AMC361998	ACTIVE
AMC362032	MOSS 43	AMC361998	ACTIVE
AMC362033	MOSS 44	AMC361998	ACTIVE
AMC362034	MOSS 45	AMC361998	ACTIVE
AMC362035	MOSS 46	AMC361998	ACTIVE
AMC362036	MOSS 47	AMC361998	ACTIVE
AMC362037	MOSS 47B	AMC361998	ACTIVE
AMC362038	MOSS 48	AMC361998	ACTIVE
AMC362039	MOSS 49	AMC361998	ACTIVE
AMC362040	MOSS 50	AMC361998	ACTIVE
AMC362041	MOSS 51	AMC361998	ACTIVE
AMC362042	MOSS 52	AMC361998	ACTIVE
AMC362043	MOSS 53	AMC361998	ACTIVE
AMC362044	MOSS 54	AMC361998	ACTIVE
AMC362045	MOSS 55	AMC361998	ACTIVE
AMC362046	MOSS 56	AMC361998	ACTIVE
AMC362047	MOSS 57	AMC361998	ACTIVE
AMC362048	MOSS 58	AMC361998	ACTIVE
AMC362049	MOSS 59	AMC361998	ACTIVE
AMC362050	MOSS 60	AMC361998	ACTIVE
AMC362051	MOSS 61	AMC361998	ACTIVE
AMC362052	MOSS 62	AMC361998	ACTIVE

410214
413137

427718

428270

PHOENIX, ARIZONA

2017 AUG 24 P 2:49

RECEIVED
FLM AZ STATE OFFICE

AT 9/6/17 # 3960166

VERTEX - MOHAVE COUNTY CLAIMS

AMC362053	MOSS 63	AMC361998	ACTIVE
AMC362054	MOSS 64	AMC361998	ACTIVE
AMC362055	MOSS 65	AMC361998	ACTIVE
AMC362056	MOSS 66	AMC361998	ACTIVE
AMC362057	MOSS 67	AMC361998	ACTIVE
AMC362058	MOSS 68	AMC361998	ACTIVE
AMC362059	MOSS 69	AMC361998	ACTIVE
AMC362060	MOSS 70	AMC361998	ACTIVE
AMC398978	MOSS 1	AMC398978	ACTIVE
AMC398979	MOSS 2	AMC398978	ACTIVE
AMC398980	MOSS 3	AMC398978	ACTIVE
AMC398981	MOSS 4	AMC398978	ACTIVE
AMC398982	MOSS 5	AMC398978	ACTIVE
AMC398983	MOSS 6	AMC398978	ACTIVE
AMC398984	MOSS 7	AMC398978	ACTIVE
AMC398985	MOSS 8	AMC398978	ACTIVE
AMC398986	MOSS 9	AMC398978	ACTIVE
AMC398987	MOSS 10	AMC398978	ACTIVE
AMC398988	MOSS 118	AMC398978	ACTIVE
AMC398989	MOSS 119	AMC398978	ACTIVE
AMC398990	MOSS 120	AMC398978	ACTIVE
AMC398991	MOSS 121	AMC398978	ACTIVE
AMC398992	MOSS 122	AMC398978	ACTIVE
AMC398993	MOSS 123	AMC398978	ACTIVE
AMC398994	MOSS 124	AMC398978	ACTIVE
AMC398995	MOSS 125	AMC398978	ACTIVE
AMC398996	MOSS 126	AMC398978	ACTIVE
AMC398997	MOSS 127	AMC398978	ACTIVE
AMC398998	MOSS 128	AMC398978	ACTIVE
AMC398999	MOSS 129	AMC398978	ACTIVE
AMC399000	MOSS 130	AMC398978	ACTIVE
AMC399001	MOSS 131	AMC398978	ACTIVE
AMC399002	MOSS 132	AMC398978	ACTIVE
AMC399003	MOSS 133	AMC398978	ACTIVE
AMC399004	MOSS 134	AMC398978	ACTIVE
AMC399005	MOSS 135	AMC398978	ACTIVE
AMC399006	MOSS 136	AMC398978	ACTIVE
AMC399007	MOSS 137	AMC398978	ACTIVE
AMC399008	MOSS 138	AMC398978	ACTIVE
AMC399009	MOSS 139	AMC398978	ACTIVE
AMC399010	MOSS 140	AMC398978	ACTIVE
AMC399011	MOSS 141	AMC398978	ACTIVE
AMC399012	MOSS 142	AMC398978	ACTIVE
AMC399013	MOSS 143	AMC398978	ACTIVE
AMC399014	MOSS 144	AMC398978	ACTIVE
AMC399015	MOSS 145	AMC398978	ACTIVE
AMC399016	MOSS 146	AMC398978	ACTIVE
AMC399017	MOSS 147	AMC398978	ACTIVE
AMC399018	MOSS 148	AMC398978	ACTIVE
AMC408939	GVC 1	AMC408939	ACTIVE
AMC408940	GVC 2	AMC408939	ACTIVE
AMC408941	GVC 3	AMC408939	ACTIVE
AMC408942	GVC 4	AMC408939	ACTIVE
AMC408943	GVC 5	AMC408939	ACTIVE
AMC408944	GVC 6	AMC408939	ACTIVE
AMC408945	GVC 7	AMC408939	ACTIVE
AMC408946	GVC 8	AMC408939	ACTIVE
AMC408947	GVC 9	AMC408939	ACTIVE
AMC408948	GVC 10	AMC408939	ACTIVE
AMC408949	GVC 11	AMC408939	ACTIVE
AMC408950	GVC 12	AMC408939	ACTIVE
AMC408951	GVC 13	AMC408939	ACTIVE
AMC408952	GVC 14	AMC408939	ACTIVE

RECEIVED
 BLM AZ STATE OFFICE
 2011 AUG 24 P 2:49
 PHOENIX, ARIZONA

VERTEX - MOHAVE COUNTY CLAIMS

AMC408953	GVC 15	AMC408939	ACTIVE
AMC408954	GVC 16	AMC408939	ACTIVE
AMC408955	GVC 17	AMC408939	ACTIVE
AMC408956	GVC 18	AMC408939	ACTIVE
AMC408957	GVC 19	AMC408939	ACTIVE
AMC408958	GVC 20	AMC408939	ACTIVE
AMC408959	GVC 21	AMC408939	ACTIVE
AMC408960	GVC 22	AMC408939	ACTIVE
AMC408961	GVC 23	AMC408939	ACTIVE
AMC408962	GVC 24	AMC408939	ACTIVE
AMC408963	GVC 25	AMC408939	ACTIVE
AMC408964	GVC 26	AMC408939	ACTIVE
AMC408965	GVC 27	AMC408939	ACTIVE
AMC408966	GVC 28	AMC408939	ACTIVE
AMC408967	GVC 29	AMC408939	ACTIVE
AMC408968	GVC 30	AMC408939	ACTIVE
AMC408969	GVC 31	AMC408939	ACTIVE
AMC408971	GVC 33	AMC408939	ACTIVE
AMC408972	GVC 34	AMC408939	ACTIVE
AMC408973	GVC 35	AMC408939	ACTIVE
AMC408974	GVC 36	AMC408939	ACTIVE
AMC408975	GVC 37	AMC408939	ACTIVE
AMC408976	GVC 38	AMC408939	ACTIVE
AMC408977	GVC 39	AMC408939	ACTIVE
AMC408978	GVC 40	AMC408939	ACTIVE
AMC408979	GVC 41	AMC408939	ACTIVE
AMC408980	GVC 42	AMC408939	ACTIVE
AMC408981	GVC 43	AMC408939	ACTIVE
AMC408982	GVC 44	AMC408939	ACTIVE
AMC408983	GVC 45	AMC408939	ACTIVE
AMC408984	GVC 46	AMC408939	ACTIVE
AMC408985	GVC 47	AMC408939	ACTIVE
AMC408986	GVC 48	AMC408939	ACTIVE
AMC408987	GVC 49	AMC408939	ACTIVE
AMC408988	GVC 50	AMC408939	ACTIVE
AMC408989	GVC 51	AMC408939	ACTIVE
AMC408990	GVC 52	AMC408939	ACTIVE
AMC408991	GVC 53	AMC408939	ACTIVE
AMC408992	GVC 54	AMC408939	ACTIVE
AMC408993	GVC 55	AMC408939	ACTIVE
AMC408994	GVC 56	AMC408939	ACTIVE
AMC408995	GVC 57	AMC408939	ACTIVE
AMC408996	GVC 58	AMC408939	ACTIVE
AMC408997	GVC 59	AMC408939	ACTIVE
AMC408998	GVC 60	AMC408939	ACTIVE
AMC408999	GVC 61	AMC408939	ACTIVE
AMC409000	GVC 62	AMC408939	ACTIVE
AMC409001	GVC 63	AMC408939	ACTIVE
AMC409002	GVC 64	AMC408939	ACTIVE
AMC409003	GVC 65	AMC408939	ACTIVE
AMC409004	GVC 67	AMC408939	ACTIVE
AMC409005	GVC 68	AMC408939	ACTIVE
AMC409006	GVC 69	AMC408939	ACTIVE
AMC409007	GVC 70	AMC408939	ACTIVE
AMC409008	GVC 71	AMC408939	ACTIVE
AMC409009	GVC 72	AMC408939	ACTIVE
AMC409010	GVC 73	AMC408939	ACTIVE
AMC409011	GVC 74	AMC408939	ACTIVE
AMC409012	GVC 75	AMC408939	ACTIVE
AMC409013	GVC 76	AMC408939	ACTIVE
AMC409014	GVC 77	AMC408939	ACTIVE
AMC409015	GVC 78	AMC408939	ACTIVE
AMC409016	GVC 79	AMC408939	ACTIVE

RECEIVED
 DIM AZ STATE OFFICE
 2011 AUG 24 P 2:49
 PHOENIX, ARIZONA

VERTEX - MOHAVE COUNTY CLAIMS

AMC409017	GVC 80	AMC408939	ACTIVE
AMC409018	GVC 81	AMC408939	ACTIVE
AMC409019	GVC 82	AMC408939	ACTIVE
AMC409020	GVC 83	AMC408939	ACTIVE
AMC409021	GVC 84	AMC408939	ACTIVE
AMC409022	GVC 85	AMC408939	ACTIVE
AMC409023	GVC 86	AMC408939	ACTIVE
AMC409024	GVC 87	AMC408939	ACTIVE
AMC409025	GVC 88	AMC408939	ACTIVE
AMC409026	GVC 89	AMC408939	ACTIVE
AMC409027	GVC 90	AMC408939	ACTIVE
AMC409028	GVC 91	AMC408939	ACTIVE
AMC409029	GVC 92	AMC408939	ACTIVE
AMC409030	GVC 93	AMC408939	ACTIVE
AMC409031	GVC 94	AMC408939	ACTIVE
AMC409032	GVC 95	AMC408939	ACTIVE
AMC409033	GVC 96	AMC408939	ACTIVE
AMC409034	GVC 97	AMC408939	ACTIVE
AMC409035	GVC 98	AMC408939	ACTIVE
AMC409036	GVC 99	AMC408939	ACTIVE
AMC409037	GVC 100	AMC408939	ACTIVE
AMC409038	GVC 101	AMC408939	ACTIVE
AMC409039	GVC 102	AMC408939	ACTIVE
AMC409040	GVC 103	AMC408939	ACTIVE
AMC409041	GVC 104	AMC408939	ACTIVE
AMC409042	GVC 105	AMC408939	ACTIVE
AMC409043	GVC 106	AMC408939	ACTIVE
AMC409044	GVC 107	AMC408939	ACTIVE
AMC409045	GVC 108	AMC408939	ACTIVE
AMC409046	GVC 109	AMC408939	ACTIVE
AMC409047	GVC 110	AMC408939	ACTIVE
AMC409048	GVC 111	AMC408939	ACTIVE
AMC409049	GVC 112	AMC408939	ACTIVE
AMC409050	GVC 113	AMC408939	ACTIVE
AMC409051	GVC 114	AMC408939	ACTIVE
AMC409052	GVC 115	AMC408939	ACTIVE
AMC409053	GVC 116	AMC408939	ACTIVE
AMC409054	GVC 117	AMC408939	ACTIVE
AMC409055	GVC 118	AMC408939	ACTIVE
AMC409056	GVC 119	AMC408939	ACTIVE
AMC409057	GVC 120	AMC408939	ACTIVE
AMC409058	GVC 121	AMC408939	ACTIVE
AMC409059	GVC 122	AMC408939	ACTIVE
AMC409060	GVC 123	AMC408939	ACTIVE
AMC409061	GVC 124	AMC408939	ACTIVE
AMC409062	GVC 125	AMC408939	ACTIVE
AMC409063	GVC 126	AMC408939	ACTIVE
AMC409064	GVC 127	AMC408939	ACTIVE
AMC409065	GVC 128	AMC408939	ACTIVE
AMC409066	GVC 129	AMC408939	ACTIVE
AMC409067	GVC 130	AMC408939	ACTIVE
AMC409068	GVC 131	AMC408939	ACTIVE
AMC409069	GVC 132	AMC408939	ACTIVE
AMC409070	GVC 133	AMC408939	ACTIVE
AMC409071	GVC 134	AMC408939	ACTIVE
AMC409072	GVC 135	AMC408939	ACTIVE
AMC409073	GVC 136	AMC408939	ACTIVE
AMC409074	GVC 137	AMC408939	ACTIVE
AMC409075	GVC 138	AMC408939	ACTIVE
AMC409076	GVC 139	AMC408939	ACTIVE
AMC409085	GVC 149	AMC408939	ACTIVE
AMC409086	GVC 150	AMC408939	ACTIVE
AMC409091	GVC 162	AMC408939	ACTIVE

RECEIVED
 BLM AZ STATE OFFICE
 2011 AUG 24 P 2:49
 PHOENIX, ARIZONA

VERTEX - MOHAVE COUNTY CLAIMS

AMC409093	GVC 164	AMC408939	ACTIVE
AMC409094	GVC 165	AMC408939	ACTIVE
AMC409095	GVC 166	AMC408939	ACTIVE
AMC409096	GVC 167	AMC408939	ACTIVE
AMC409097	GVC 168	AMC408939	ACTIVE
AMC409101	GVC 172	AMC408939	ACTIVE
AMC409102	GVC 173	AMC408939	ACTIVE
AMC409103	GVC 174	AMC408939	ACTIVE
AMC409104	GVC 175	AMC408939	ACTIVE
AMC409105	GVC 176	AMC408939	ACTIVE
AMC409106	GVC 177	AMC408939	ACTIVE
AMC409107	GVC 178	AMC408939	ACTIVE
AMC409108	GVC 179	AMC408939	ACTIVE
AMC409109	GVC 180	AMC408939	ACTIVE
AMC409110	GVC 181	AMC408939	ACTIVE
AMC409111	GVC 182	AMC408939	ACTIVE
AMC409112	GVC 183	AMC408939	ACTIVE
AMC409113	GVC 184	AMC408939	ACTIVE
AMC409114	GVC 185	AMC408939	ACTIVE
AMC409115	GVC 186	AMC408939	ACTIVE
AMC409116	GVC 187	AMC408939	ACTIVE
AMC409117	GVC 188	AMC408939	ACTIVE
AMC409118	GVC 189	AMC408939	ACTIVE
AMC409119	GVC 190	AMC408939	ACTIVE
AMC409120	GVC 191	AMC408939	ACTIVE
AMC409121	GVC 192	AMC408939	ACTIVE
AMC409122	GVC 193	AMC408939	ACTIVE
AMC416914	MOSS 201	AMC416914	ACTIVE
AMC416915	MOSS 202	AMC416914	ACTIVE
AMC416916	MOSS 203	AMC416914	ACTIVE
AMC416917	MOSS 204	AMC416914	ACTIVE
AMC416918	MOSS 205	AMC416914	ACTIVE
AMC416919	MOSS 206	AMC416914	ACTIVE
AMC416920	MOSS 207	AMC416914	ACTIVE
AMC416921	MOSS 208	AMC416914	ACTIVE
AMC416922	MOSS 209	AMC416914	ACTIVE
AMC420117	MOSS 210	AMC420117	ACTIVE
AMC420118	MOSS 211	AMC420117	ACTIVE
AMC432054	GVC 301	AMC432054	ACTIVE
AMC433744	MOSS 33X	AMC433744	ACTIVE

282 155 43710

CLAIMS \$155 PER CL. "\$43,710.00 "

RECEIVED
 DUM AZ STATE OFFICE
 2011 AUG 24 P 2:49
 PHOENIX, ARIZONA

VERTEX - MOHAVE COUNTY CLAIMS

TextLabel
Number of ACTIVE cases: 282

RECEIVED
OLM AZ STATE OFFICE
2017 AUG 24 P 2 20
PHOENIX, ARIZONA

LA CUESTA - SILVER CREEK CLAIMS - VERTEX

LA CUESTA INTERNATIONAL INC

CUSTOMER ID: 2354577 3349 S STALLION DR

"KINGMAN, AZ 86401-8722"

Serial No. Claim Name/Number Lead Serial No. Disposition

Serial No Claim Name/Number Mc Lead Case Ser Nr Disposition

AMC407863	SILVER CREEK 1	AMC407863	ACTIVE
AMC407864	SILVER CREEK 2	AMC407863	ACTIVE
AMC407865	SILVER CREEK 3	AMC407863	ACTIVE
AMC407866	SILVER CREEK 4	AMC407863	ACTIVE
AMC407867	SILVER CREEK 5	AMC407863	ACTIVE
AMC407868	SILVER CREEK 6	AMC407863	ACTIVE
AMC407869	SILVER CREEK 7	AMC407863	ACTIVE
AMC407870	SILVER CREEK 8	AMC407863	ACTIVE
AMC407871	SILVER CREEK 9	AMC407863	ACTIVE
AMC407872	SILVER CREEK 10	AMC407863	ACTIVE
AMC407873	SILVER CREEK 11	AMC407863	ACTIVE
AMC407874	SILVER CREEK 12	AMC407863	ACTIVE
AMC407875	SILVER CREEK 13	AMC407863	ACTIVE
AMC407876	SILVER CREEK 14	AMC407863	ACTIVE
AMC407877	SILVER CREEK 15	AMC407863	ACTIVE
AMC407878	SILVER CREEK 16	AMC407863	ACTIVE
AMC407879	SILVER CREEK 17	AMC407863	ACTIVE
AMC407880	SILVER CREEK 18	AMC407863	ACTIVE
AMC407881	SILVER CREEK 19	AMC407863	ACTIVE
AMC407882	SILVER CREEK 20	AMC407863	ACTIVE
AMC407883	SILVER CREEK 21	AMC407863	ACTIVE
AMC407884	SILVER CREEK 22	AMC407863	ACTIVE
AMC407893	SILVER CREEK 31	AMC407863	ACTIVE
AMC407894	SILVER CREEK 32	AMC407863	ACTIVE
AMC407895	SILVER CREEK 33	AMC407863	ACTIVE
AMC407896	SILVER CREEK 34	AMC407863	ACTIVE
AMC407897	SILVER CREEK 35	AMC407863	ACTIVE
AMC407898	SILVER CREEK 36	AMC407863	ACTIVE
AMC407899	SILVER CREEK 37	AMC407863	ACTIVE
AMC407900	SILVER CREEK 38	AMC407863	ACTIVE
AMC407901	SILVER CREEK 39	AMC407863	ACTIVE
AMC407902	SILVER CREEK 40	AMC407863	ACTIVE
AMC407903	SILVER CREEK 41	AMC407863	ACTIVE
AMC407904	SILVER CREEK 42	AMC407863	ACTIVE
AMC407905	SILVER CREEK 43	AMC407863	ACTIVE
AMC407906	SILVER CREEK 44	AMC407863	ACTIVE
AMC407907	SILVER CREEK 45	AMC407863	ACTIVE
AMC407908	SILVER CREEK 46	AMC407863	ACTIVE
AMC407909	SILVER CREEK 47	AMC407863	ACTIVE
AMC407910	SILVER CREEK 48	AMC407863	ACTIVE
AMC407911	SILVER CREEK 49	AMC407863	ACTIVE
AMC407912	SILVER CREEK 50	AMC407863	ACTIVE
AMC407913	SILVER CREEK 51	AMC407863	ACTIVE
AMC407914	SILVER CREEK 52	AMC407863	ACTIVE
AMC407915	SILVER CREEK 53	AMC407863	ACTIVE
AMC407916	SILVER CREEK 54	AMC407863	ACTIVE
AMC407925	SILVER CREEK 63	AMC407863	ACTIVE
AMC407926	SILVER CREEK 64	AMC407863	ACTIVE
AMC407927	SILVER CREEK 65	AMC407863	ACTIVE
AMC407928	SILVER CREEK 66	AMC407863	ACTIVE
AMC407929	SILVER CREEK 67	AMC407863	ACTIVE
AMC407930	SILVER CREEK 68	AMC407863	ACTIVE
AMC407931	SILVER CREEK 69	AMC407863	ACTIVE
AMC407932	SILVER CREEK 70	AMC407863	ACTIVE
AMC407933	SILVER CREEK 71	AMC407863	ACTIVE
AMC407934	SILVER CREEK 72	AMC407863	ACTIVE

RECEIVED
 BLM AZ STATE OFFICE
 2011 AUG 24 P 2:49
 PHOENIX, ARIZONA

LA CUESTA - SILVER CREEK CLAIMS - VERTEX

AMC407935	SILVER CREEK 73	AMC407863	ACTIVE
AMC407936	SILVER CREEK 74	AMC407863	ACTIVE
AMC407937	SILVER CREEK 75	AMC407863	ACTIVE
AMC407938	SILVER CREEK 76	AMC407863	ACTIVE
AMC407939	SILVER CREEK 77	AMC407863	ACTIVE
AMC407940	SILVER CREEK 78	AMC407863	ACTIVE
AMC407941	SILVER CREEK 79	AMC407863	ACTIVE
AMC407942	SILVER CREEK 80	AMC407863	ACTIVE
AMC407943	SILVER CREEK 81	AMC407863	ACTIVE
AMC407944	SILVER CREEK 82	AMC407863	ACTIVE
AMC407945	SILVER CREEK 83	AMC407863	ACTIVE
AMC407946	SILVER CREEK 84	AMC407863	ACTIVE
AMC407947	SILVER CREEK 85	AMC407863	ACTIVE
AMC407948	SILVER CREEK 86	AMC407863	ACTIVE
AMC407949	SILVER CREEK 87	AMC407863	ACTIVE
AMC407950	SILVER CREEK 88	AMC407863	ACTIVE
AMC407951	SILVER CREEK 89	AMC407863	ACTIVE
AMC407952	SILVER CREEK 90	AMC407863	ACTIVE
AMC407953	SILVER CREEK 91	AMC407863	ACTIVE
AMC407954	SILVER CREEK 92	AMC407863	ACTIVE
AMC407955	SILVER CREEK 93	AMC407863	ACTIVE
AMC407956	SILVER CREEK 94	AMC407863	ACTIVE
AMC407957	SILVER CREEK 95	AMC407863	ACTIVE
AMC407958	SILVER CREEK 96	AMC407863	ACTIVE
AMC407959	SILVER CREEK 97	AMC407863	ACTIVE
AMC407970	SILVER CREEK 108	AMC407863	ACTIVE
AMC407971	SILVER CREEK 109	AMC407863	ACTIVE
AMC407972	SILVER CREEK 110	AMC407863	ACTIVE
AMC407973	SILVER CREEK 111	AMC407863	ACTIVE
AMC407974	SILVER CREEK 112	AMC407863	ACTIVE
AMC407975	SILVER CREEK 113	AMC407863	ACTIVE
AMC407976	SILVER CREEK 114	AMC407863	ACTIVE
AMC407977	SILVER CREEK 115	AMC407863	ACTIVE
AMC410214	SILVER CREEK 116	AMC410214	ACTIVE
AMC410215	SILVER CREEK 117	AMC410214	ACTIVE
AMC410216	SILVER CREEK 118	AMC410214	ACTIVE
AMC410217	SILVER CREEK 119	AMC410214	ACTIVE
AMC410218	SILVER CREEK 120	AMC410214	ACTIVE
AMC410219	SILVER CREEK 121	AMC410214	ACTIVE
AMC410220	SILVER CREEK 122	AMC410214	ACTIVE
AMC410221	SILVER CREEK 123	AMC410214	ACTIVE
AMC410222	SILVER CREEK 124	AMC410214	ACTIVE
AMC410223	SILVER CREEK 125	AMC410214	ACTIVE
AMC410224	SILVER CREEK 126	AMC410214	ACTIVE
AMC410225	SILVER CREEK 127	AMC410214	ACTIVE
AMC410226	SILVER CREEK 128	AMC410214	ACTIVE
AMC410227	SILVER CREEK 129	AMC410214	ACTIVE
AMC410228	SILVER CREEK 130	AMC410214	ACTIVE
AMC410229	SILVER CREEK 131	AMC410214	ACTIVE
AMC410230	SILVER CREEK 132	AMC410214	ACTIVE
AMC410231	SILVER CREEK 133	AMC410214	ACTIVE
AMC410232	SILVER CREEK 134	AMC410214	ACTIVE
AMC410233	SILVER CREEK 135	AMC410214	ACTIVE
AMC410234	SILVER CREEK 136	AMC410214	ACTIVE
AMC410235	SILVER CREEK 137	AMC410214	ACTIVE
AMC410236	SILVER CREEK 138	AMC410214	ACTIVE
AMC410237	SILVER CREEK 139	AMC410214	ACTIVE
AMC410238	SILVER CREEK 140	AMC410214	ACTIVE
AMC410239	SILVER CREEK 141	AMC410214	ACTIVE
AMC410240	SILVER CREEK 142	AMC410214	ACTIVE
AMC410241	SILVER CREEK 143	AMC410214	ACTIVE
AMC410242	SILVER CREEK 144	AMC410214	ACTIVE
AMC410243	SILVER CREEK 145	AMC410214	ACTIVE

RECEIVED
 BLM AZ STATE OFFICE
 2017 AUG 24 P 2:49
 PHOENIX, ARIZONA

LA CUESTA - SILVER CREEK CLAIMS - VERTEX				
AMC410244	SILVER CREEK	146	AMC410214	ACTIVE
AMC410245	SILVER CREEK	147	AMC410214	ACTIVE
AMC410246	SILVER CREEK	148	AMC410214	ACTIVE
AMC410247	SILVER CREEK	149	AMC410214	ACTIVE
AMC410248	SILVER CREEK	150	AMC410214	ACTIVE
AMC410249	SILVER CREEK	151	AMC410214	ACTIVE
AMC410250	SILVER CREEK	152	AMC410214	ACTIVE
AMC410251	SILVER CREEK	153	AMC410214	ACTIVE
AMC410252	SILVER CREEK	154	AMC410214	ACTIVE
AMC410253	SILVER CREEK	155	AMC410214	ACTIVE
AMC410254	SILVER CREEK	156	AMC410214	ACTIVE
AMC410255	SILVER CREEK	157	AMC410214	ACTIVE
AMC410256	SILVER CREEK	158	AMC410214	ACTIVE
AMC410257	SILVER CREEK	159	AMC410214	ACTIVE
AMC410258	SILVER CREEK	160	AMC410214	ACTIVE
AMC410259	SILVER CREEK	161	AMC410214	ACTIVE
AMC410260	SILVER CREEK	162	AMC410214	ACTIVE
AMC410261	SILVER CREEK	163	AMC410214	ACTIVE
AMC410262	SILVER CREEK	164	AMC410214	ACTIVE
AMC410263	SILVER CREEK	165	AMC410214	ACTIVE
AMC410264	SILVER CREEK	166	AMC410214	ACTIVE
AMC410265	SILVER CREEK	167	AMC410214	ACTIVE
AMC410266	SILVER CREEK	168	AMC410214	ACTIVE
AMC410267	SILVER CREEK	169	AMC410214	ACTIVE
AMC410268	SILVER CREEK	170	AMC410214	ACTIVE
AMC410269	SILVER CREEK	171	AMC410214	ACTIVE
AMC410270	SILVER CREEK	172	AMC410214	ACTIVE
AMC410271	SILVER CREEK	173	AMC410214	ACTIVE
AMC410272	SILVER CREEK	174	AMC410214	ACTIVE
AMC410273	SILVER CREEK	175	AMC410214	ACTIVE
AMC410274	SILVER CREEK	176	AMC410214	ACTIVE
AMC410275	SILVER CREEK	177	AMC410214	ACTIVE
AMC410276	SILVER CREEK	178	AMC410214	ACTIVE
AMC410277	SILVER CREEK	179	AMC410214	ACTIVE
AMC410278	SILVER CREEK	180	AMC410214	ACTIVE
AMC410279	SILVER CREEK	181	AMC410214	ACTIVE
AMC410280	SILVER CREEK	182	AMC410214	ACTIVE
AMC410281	SILVER CREEK	183	AMC410214	ACTIVE
AMC410282	SILVER CREEK	184	AMC410214	ACTIVE
AMC413137	SILVER CREEK	185	AMC413137	ACTIVE
AMC413138	SILVER CREEK	186	AMC413137	ACTIVE
AMC413139	SILVER CREEK	187	AMC413137	ACTIVE
AMC413140	SILVER CREEK	188	AMC413137	ACTIVE
AMC413141	SILVER CREEK	189	AMC413137	ACTIVE
AMC413142	SILVER CREEK	190	AMC413137	ACTIVE
AMC413143	SILVER CREEK	191	AMC413137	ACTIVE
AMC413144	SILVER CREEK	192	AMC413137	ACTIVE
AMC413145	SILVER CREEK	193	AMC413137	ACTIVE
AMC427718	SILVER CREEK	194	AMC427718	ACTIVE
AMC427719	SILVER CREEK	195	AMC427718	ACTIVE
AMC427720	SILVER CREEK	196	AMC427718	ACTIVE
AMC427721	SILVER CREEK	197	AMC427718	ACTIVE
AMC427722	SILVER CREEK	198	AMC427718	ACTIVE
AMC427723	SILVER CREEK	199	AMC427718	ACTIVE
AMC427724	SILVER CREEK	200	AMC427718	ACTIVE
AMC427725	SILVER CREEK	201	AMC427718	ACTIVE
AMC428270	SILVER CREEK	202	AMC428270	ACTIVE
AMC428271	SILVER CREEK	203	AMC428270	ACTIVE
AMC428272	SILVER CREEK	204	AMC428270	ACTIVE
AMC428273	SILVER CREEK	205	AMC428270	ACTIVE
AMC428274	SILVER CREEK	206	AMC428270	ACTIVE
AMC428275	SILVER CREEK	207	AMC428270	ACTIVE
AMC428276	SILVER CREEK	208	AMC428270	ACTIVE

RECEIVED
 BLM AZ STATE OFFICE
 2011 AUG 24 P 2:49
 PHOENIX, ARIZONA

AMC428277 LA CUESTA - SILVER CREEK CLAIMS - VERTEX
 SILVER CREEK 209 AMC428270 ACTIVE

TOTAL 183 155 28365
 183 CLAIMS \$155 PER CLAIM "\$28,365.00 "

TextLabel

TextLabel
Number of ACTIVE cases: 183

RECEIVED
BLM AZ STATE OFFICE
2017 AUG 24 P 2 49
PHOENIX, ARIZONA

GOLDEN VERTEX CORP

August 23, 2017

Bureau of Land Management
Mining Claims
One North Central Avenue, Suite 800
Phoenix, Arizona 85004-4427

RECEIVED
BLM AZ STATE OFFICE
2017 AUG 24 P 2:48
PHOENIX, ARIZONA

Hello -

Enclosed is our check # 6149 in the amount of \$43,710 for fiscal 2018 yearly maintenance fees for 282 lode claims in the name of Golden Vertex Corp at the rate of \$155 per claim.

Also enclosed is our check #6148 in the amount of \$28,365 for fiscal 2018 yearly maintenance fees for 183 lode claims in the name of La Cuesta International at the rate of \$155 per claim.

Listings of the two groups of claims are attached to each check.

Please don't hesitate to contact me should you have any questions or need further information.

CELL 928-234 5227

Sincerely,



L.J. "Joe" Bardswich, P. E.
President
Golden Vertex Corp.

Cc: File

RECEIVED
BLM AZ STATE OFFICE
2017 AUG 24 P 2:41



ORIGIN ID IFFA (928) 763-9252 SHIP DATE 23AUG17
JIM BAROSKICH ACTWGT 8.55 LB
GOLDEN VERTEX CAD 110401451ANET3920
2447 ADORBE ROAD
SUITE 101
BULLHEAD CITY AZ 85442
UNITED STATES US BILL SENDER

TO ARIZONA STATE OFFICE
BUREAU OF LAND MANAGEMENT
1 NORTH CENTRAL AVENUE
SUITE 800
PHOENIX AZ 85004

REF LA 1A8TA-18VER



THU - 24 AUG 10:30A
PRIORITY OVERNIGHT


TRK# 7700 9739 0586

FedEx
TRK# 7700 9739 0586
0203

THU - 24 AUG 10:30A
PRIORITY OVERNIGHT

XH ZSYA

85004
AZ-US
PHX



FTD 448382 23AUG17 IFFA 646C1/577E/0C0A

Warning: Use only the printed original label for shipping. Using a photocopy of this label for shipping purposes is fraudulent and could result in additional billing. Use of this system is subject to your agreement to the service conditions in the current FedEx Service Guide, available on fedex.com. FedEx will not be responsible for loss, damage, delay, non-delivery, misdelivery or misinformation, unless you declare a higher value and pay the additional charge. Limitations found in the current FedEx Service Guide apply. Your right to recover from FedEx is limited to the greater of \$100 or the authorized declared value. Recoverable costs, and other terms of damage whether direct, incidental, consequential, or special, are limited to the greater of \$100 or the authorized declared value. Recoverable loss. Maximum for items of extraordinary value is \$1,000, e.g. jewelry, precious metals, negotiable instruments and other items listed in our ServiceGuide. Visit fedex.com for more information.

Extremely Urgent

Only
with the
our
table
the
nditions
press
tact

Insert shipping document here.

United States Department of the Interior
Bureau of Land Management
 DIV OF LANDS, MINRLS & ENERGY
 ONE N CENTRAL AVE
 PHOENIX, AZ 85004 -4427
 Phone: 602-417-9200

Receipt

No: 3960166

Transaction #: 4069985	
Date of Transaction: 08/25/2017	
CUSTOMER:	
GOLDEN VERTEX CORP 2440 ADOBE RD STE 101 BULLHEAD CITY, AZ 86442-4485 US	

LINE #	QTY	DESCRIPTION	REMARKS	UNIT PRICE	TOTAL
1	1.00	LOCATABLE MINERALS / MINING CLAIMS- NOT NEW-UNADJUD, ONE AUTH NO. ONLY / MINING CLAIM MONEY RECEIVED CASES: AMC361998/\$72075.00	MAINT 2018/465	- n/a -	72075.00
TOTAL:					\$72,075.00

PAYMENT INFORMATION			
1	AMOUNT:	28365.00	POSTMARKED: 08/23/2017
	TYPE:	CHECK	RECEIVED: 08/24/2017
	CHECK NO:	6148	
	NAME:	GOLDEN VERTEX CORP 2440 ADOBE RD STE 101 BULLHEAD CITY AZ 86442-4485 US	
2	AMOUNT:	43710.00	POSTMARKED: 08/23/2017
	TYPE:	CHECK	RECEIVED: 08/24/2017
	CHECK NO:	6149	
	NAME:	GOLDEN VERTEX CORP 2440 ADOBE RD STE 101 BULLHEAD CITY AZ 86442-4485 US	

DEPARTMENT OF THE INTERIOR
BUREAU OF LAND MANAGEMENT
MINING CLAIMS

Customer Information - WITH Serial No. and Claim Name

407863

410214

413137

ACTIVE CLAIMS

Admin State: AZ

Geo State: AZ

A CUESTA INTERNATIONAL INC

1349 S STALLION DR
KINGMAN, AZ 86401-8722

RECEIPT # 3635100

427718

428270

CUSTOMER ID: 2354577

<u>Serial No.</u>	<u>Claim Name/Number</u>	<u>Lead Serial No.</u>	<u>Disposition</u>
AMC407863	SILVER CREEK 1	AMC407863	ACTIVE
AMC407864	SILVER CREEK 2	AMC407863	ACTIVE
AMC407865	SILVER CREEK 3	AMC407863	ACTIVE
AMC407866	SILVER CREEK 4	AMC407863	ACTIVE
AMC407867	SILVER CREEK 5	AMC407863	ACTIVE
AMC407868	SILVER CREEK 6	AMC407863	ACTIVE
AMC407869	SILVER CREEK 7	AMC407863	ACTIVE
AMC407870	SILVER CREEK 8	AMC407863	ACTIVE
AMC407871	SILVER CREEK 9	AMC407863	ACTIVE
AMC407872	SILVER CREEK 10	AMC407863	ACTIVE
AMC407873	SILVER CREEK 11	AMC407863	ACTIVE
AMC407874	SILVER CREEK 12	AMC407863	ACTIVE
AMC407875	SILVER CREEK 13	AMC407863	ACTIVE
AMC407876	SILVER CREEK 14	AMC407863	ACTIVE
AMC407877	SILVER CREEK 15	AMC407863	ACTIVE
AMC407878	SILVER CREEK 16	AMC407863	ACTIVE
AMC407879	SILVER CREEK 17	AMC407863	ACTIVE
AMC407880	SILVER CREEK 18	AMC407863	ACTIVE
AMC407881	SILVER CREEK 19	AMC407863	ACTIVE
AMC407882	SILVER CREEK 20	AMC407863	ACTIVE
AMC407883	SILVER CREEK 21	AMC407863	ACTIVE
AMC407884	SILVER CREEK 22	AMC407863	ACTIVE
AMC407893	SILVER CREEK 31	AMC407863	ACTIVE
AMC407894	SILVER CREEK 32	AMC407863	ACTIVE
AMC407895	SILVER CREEK 33	AMC407863	ACTIVE
AMC407896	SILVER CREEK 34	AMC407863	ACTIVE
AMC407897	SILVER CREEK 35	AMC407863	ACTIVE
AMC407898	SILVER CREEK 36	AMC407863	ACTIVE
AMC407899	SILVER CREEK 37	AMC407863	ACTIVE
AMC407900	SILVER CREEK 38	AMC407863	ACTIVE
AMC407901	SILVER CREEK 39	AMC407863	ACTIVE
AMC407902	SILVER CREEK 40	AMC407863	ACTIVE
AMC407903	SILVER CREEK 41	AMC407863	ACTIVE
AMC407904	SILVER CREEK 42	AMC407863	ACTIVE
AMC407905	SILVER CREEK 43	AMC407863	ACTIVE
AMC407906	SILVER CREEK 44	AMC407863	ACTIVE
AMC407907	SILVER CREEK 45	AMC407863	ACTIVE
AMC407908	SILVER CREEK 46	AMC407863	ACTIVE
AMC407909	SILVER CREEK 47	AMC407863	ACTIVE
AMC407910	SILVER CREEK 48	AMC407863	ACTIVE
AMC407911	SILVER CREEK 49	AMC407863	ACTIVE
AMC407912	SILVER CREEK 50	AMC407863	ACTIVE
AMC407913	SILVER CREEK 51	AMC407863	ACTIVE

PHOENIX, ARIZONA
2016 AUG 18 P 2:25
RECEIVED
BLM AZ STATE OFFICE

ENTERED
AUG 22 2016
BY: RAm

NO WARRANTY IS MADE BY BLM
FOR USE OF THE DATA FOR
PURPOSES NOT INTENDED BY BLM

DEPARTMENT OF THE INTERIOR
BUREAU OF LAND MANAGEMENT
MINING CLAIMS

Customer Information - WITH Serial No. and Claim Name

ACTIVE CLAIMS

Page 2 of 5

<u>Serial No.</u>	<u>Claim Name/Number</u>	<u>Lead Serial No.</u>	<u>Disposition</u>
AMC407914	SILVER CREEK 52	AMC407863	ACTIVE
AMC407915	SILVER CREEK 53	AMC407863	ACTIVE
AMC407916	SILVER CREEK 54	AMC407863	ACTIVE
AMC407925	SILVER CREEK 63	AMC407863	ACTIVE
AMC407926	SILVER CREEK 64	AMC407863	ACTIVE
AMC407927	SILVER CREEK 65	AMC407863	ACTIVE
AMC407928	SILVER CREEK 66	AMC407863	ACTIVE
AMC407929	SILVER CREEK 67	AMC407863	ACTIVE
AMC407930	SILVER CREEK 68	AMC407863	ACTIVE
AMC407931	SILVER CREEK 69	AMC407863	ACTIVE
AMC407932	SILVER CREEK 70	AMC407863	ACTIVE
AMC407933	SILVER CREEK 71	AMC407863	ACTIVE
AMC407934	SILVER CREEK 72	AMC407863	ACTIVE
AMC407935	SILVER CREEK 73	AMC407863	ACTIVE
AMC407936	SILVER CREEK 74	AMC407863	ACTIVE
AMC407937	SILVER CREEK 75	AMC407863	ACTIVE
AMC407938	SILVER CREEK 76	AMC407863	ACTIVE
AMC407939	SILVER CREEK 77	AMC407863	ACTIVE
AMC407940	SILVER CREEK 78	AMC407863	ACTIVE
AMC407941	SILVER CREEK 79	AMC407863	ACTIVE
AMC407942	SILVER CREEK 80	AMC407863	ACTIVE
AMC407943	SILVER CREEK 81	AMC407863	ACTIVE
AMC407944	SILVER CREEK 82	AMC407863	ACTIVE
AMC407945	SILVER CREEK 83	AMC407863	ACTIVE
AMC407946	SILVER CREEK 84	AMC407863	ACTIVE
AMC407947	SILVER CREEK 85	AMC407863	ACTIVE
AMC407948	SILVER CREEK 86	AMC407863	ACTIVE
AMC407949	SILVER CREEK 87	AMC407863	ACTIVE
AMC407950	SILVER CREEK 88	AMC407863	ACTIVE
AMC407951	SILVER CREEK 89	AMC407863	ACTIVE
AMC407952	SILVER CREEK 90	AMC407863	ACTIVE
AMC407953	SILVER CREEK 91	AMC407863	ACTIVE
AMC407954	SILVER CREEK 92	AMC407863	ACTIVE
AMC407955	SILVER CREEK 93	AMC407863	ACTIVE
AMC407956	SILVER CREEK 94	AMC407863	ACTIVE
AMC407957	SILVER CREEK 95	AMC407863	ACTIVE
AMC407958	SILVER CREEK 96	AMC407863	ACTIVE
AMC407959	SILVER CREEK 97	AMC407863	ACTIVE
AMC407970	SILVER CREEK 108	AMC407863	ACTIVE
AMC407971	SILVER CREEK 109	AMC407863	ACTIVE
AMC407972	SILVER CREEK 110	AMC407863	ACTIVE
AMC407973	SILVER CREEK 111	AMC407863	ACTIVE
AMC407974	SILVER CREEK 112	AMC407863	ACTIVE
AMC407975	SILVER CREEK 113	AMC407863	ACTIVE
AMC407976	SILVER CREEK 114	AMC407863	ACTIVE
AMC407977	SILVER CREEK 115	AMC407863	ACTIVE
AMC410214	SILVER CREEK 116	AMC410214	ACTIVE
AMC410215	SILVER CREEK 117	AMC410214	ACTIVE

NO WARRANTY IS MADE BY BLM
FOR USE OF THE DATA FOR
PURPOSES NOT INTENDED BY BLM

RECEIVED
BLM AZ STATE OFFICE
2016 AUG 18 P 2:25
PHOENIX, ARIZONA

DEPARTMENT OF THE INTERIOR
BUREAU OF LAND MANAGEMENT
MINING CLAIMS

Customer Information - WITH Serial No. and Claim Name

ACTIVE CLAIMS

Page 3 of 5

<u>Serial No.</u>	<u>Claim Name/Number</u>	<u>Lead Serial No.</u>	<u>Disposition</u>
AMC410216	SILVER CREEK 118	AMC410214	ACTIVE
AMC410217	SILVER CREEK 119	AMC410214	ACTIVE
AMC410218	SILVER CREEK 120	AMC410214	ACTIVE
AMC410219	SILVER CREEK 121	AMC410214	ACTIVE
AMC410220	SILVER CREEK 122	AMC410214	ACTIVE
AMC410221	SILVER CREEK 123	AMC410214	ACTIVE
AMC410222	SILVER CREEK 124	AMC410214	ACTIVE
AMC410223	SILVER CREEK 125	AMC410214	ACTIVE
AMC410224	SILVER CREEK 126	AMC410214	ACTIVE
AMC410225	SILVER CREEK 127	AMC410214	ACTIVE
AMC410226	SILVER CREEK 128	AMC410214	ACTIVE
AMC410227	SILVER CREEK 129	AMC410214	ACTIVE
AMC410228	SILVER CREEK 130	AMC410214	ACTIVE
AMC410229	SILVER CREEK 131	AMC410214	ACTIVE
AMC410230	SILVER CREEK 132	AMC410214	ACTIVE
AMC410231	SILVER CREEK 133	AMC410214	ACTIVE
AMC410232	SILVER CREEK 134	AMC410214	ACTIVE
AMC410233	SILVER CREEK 135	AMC410214	ACTIVE
AMC410234	SILVER CREEK 136	AMC410214	ACTIVE
AMC410235	SILVER CREEK 137	AMC410214	ACTIVE
AMC410236	SILVER CREEK 138	AMC410214	ACTIVE
AMC410237	SILVER CREEK 139	AMC410214	ACTIVE
AMC410238	SILVER CREEK 140	AMC410214	ACTIVE
AMC410239	SILVER CREEK 141	AMC410214	ACTIVE
AMC410240	SILVER CREEK 142	AMC410214	ACTIVE
AMC410241	SILVER CREEK 143	AMC410214	ACTIVE
AMC410242	SILVER CREEK 144	AMC410214	ACTIVE
AMC410243	SILVER CREEK 145	AMC410214	ACTIVE
AMC410244	SILVER CREEK 146	AMC410214	ACTIVE
AMC410245	SILVER CREEK 147	AMC410214	ACTIVE
AMC410246	SILVER CREEK 148	AMC410214	ACTIVE
AMC410247	SILVER CREEK 149	AMC410214	ACTIVE
AMC410248	SILVER CREEK 150	AMC410214	ACTIVE
AMC410249	SILVER CREEK 151	AMC410214	ACTIVE
AMC410250	SILVER CREEK 152	AMC410214	ACTIVE
AMC410251	SILVER CREEK 153	AMC410214	ACTIVE
AMC410252	SILVER CREEK 154	AMC410214	ACTIVE
AMC410253	SILVER CREEK 155	AMC410214	ACTIVE
AMC410254	SILVER CREEK 156	AMC410214	ACTIVE
AMC410255	SILVER CREEK 157	AMC410214	ACTIVE
AMC410256	SILVER CREEK 158	AMC410214	ACTIVE
AMC410257	SILVER CREEK 159	AMC410214	ACTIVE
AMC410258	SILVER CREEK 160	AMC410214	ACTIVE
AMC410259	SILVER CREEK 161	AMC410214	ACTIVE
AMC410260	SILVER CREEK 162	AMC410214	ACTIVE
AMC410261	SILVER CREEK 163	AMC410214	ACTIVE
AMC410262	SILVER CREEK 164	AMC410214	ACTIVE
AMC410263	SILVER CREEK 165	AMC410214	ACTIVE

NO WARRANTY IS MADE BY BLM
FOR USE OF THE DATA FOR
PURPOSES NOT INTENDED BY BLM

PHOENIX, ARIZONA
2016 AUG 18 P 2:25
RECEIVED
BLM AZ STATE OFFICE

DEPARTMENT OF THE INTERIOR
BUREAU OF LAND MANAGEMENT
MINING CLAIMS

Customer Information - WITH Serial No. and Claim Name

ACTIVE CLAIMS

Page 4 of 5

<u>Serial No.</u>	<u>Claim Name/Number</u>	<u>Lead Serial No.</u>	<u>Disposition</u>
AMC410264	SILVER CREEK 166	AMC410214	ACTIVE
AMC410265	SILVER CREEK 167	AMC410214	ACTIVE
AMC410266	SILVER CREEK 168	AMC410214	ACTIVE
AMC410267	SILVER CREEK 169	AMC410214	ACTIVE
AMC410268	SILVER CREEK 170	AMC410214	ACTIVE
AMC410269	SILVER CREEK 171	AMC410214	ACTIVE
AMC410270	SILVER CREEK 172	AMC410214	ACTIVE
AMC410271	SILVER CREEK 173	AMC410214	ACTIVE
AMC410272	SILVER CREEK 174	AMC410214	ACTIVE
AMC410273	SILVER CREEK 175	AMC410214	ACTIVE
AMC410274	SILVER CREEK 176	AMC410214	ACTIVE
AMC410275	SILVER CREEK 177	AMC410214	ACTIVE
AMC410276	SILVER CREEK 178	AMC410214	ACTIVE
AMC410277	SILVER CREEK 179	AMC410214	ACTIVE
AMC410278	SILVER CREEK 180	AMC410214	ACTIVE
AMC410279	SILVER CREEK 181	AMC410214	ACTIVE
AMC410280	SILVER CREEK 182	AMC410214	ACTIVE
AMC410281	SILVER CREEK 183	AMC410214	ACTIVE
AMC410282	SILVER CREEK 184	AMC410214	ACTIVE
AMC413137	SILVER CREEK 185	AMC413137	ACTIVE
AMC413138	SILVER CREEK 186	AMC413137	ACTIVE
AMC413139	SILVER CREEK 187	AMC413137	ACTIVE
AMC413140	SILVER CREEK 188	AMC413137	ACTIVE
AMC413141	SILVER CREEK 189	AMC413137	ACTIVE
AMC413142	SILVER CREEK 190	AMC413137	ACTIVE
AMC413143	SILVER CREEK 191	AMC413137	ACTIVE
AMC413144	SILVER CREEK 192	AMC413137	ACTIVE
AMC413145	SILVER CREEK 193	AMC413137	ACTIVE
AMC427718	SILVER CREEK 194	AMC427718	ACTIVE
AMC427719	SILVER CREEK 195	AMC427718	ACTIVE
AMC427720	SILVER CREEK 196	AMC427718	ACTIVE
AMC427721	SILVER CREEK 197	AMC427718	ACTIVE
AMC427722	SILVER CREEK 198	AMC427718	ACTIVE
AMC427723	SILVER CREEK 199	AMC427718	ACTIVE
AMC427724	SILVER CREEK 200	AMC427718	ACTIVE
AMC427725	SILVER CREEK 201	AMC427718	ACTIVE
AMC428270	SILVER CREEK 202	AMC428270	ACTIVE
AMC428271	SILVER CREEK 203	AMC428270	ACTIVE
AMC428272	SILVER CREEK 204	AMC428270	ACTIVE
AMC428273	SILVER CREEK 205	AMC428270	ACTIVE
AMC428274	SILVER CREEK 206	AMC428270	ACTIVE
AMC428275	SILVER CREEK 207	AMC428270	ACTIVE
AMC428276	SILVER CREEK 208	AMC428270	ACTIVE
AMC428277	SILVER CREEK 209	AMC428270	ACTIVE

Number of ACTIVE cases: 183

A CUESTA INTERNATIONAL INC

PO BOX 7612
MILTON, CT 06897-7612

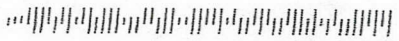
CUSTOMER ID: 40944

NO WARRANTY IS MADE BY BLM
FOR USE OF THE DATA FOR
PURPOSES NOT INTENDED BY BLM

RECEIVED
BLM AZ STATE OFFICE
2016 AUG 18 P 2 25
PHOENIX ARIZONA

GOLDEN VETERAN CARD

2440




BULLHEAD CITY

AZ 86442

TOP OF ENVELOPE TO THE RIGHT
ADDRESS: FOLD AT DOTTED LINE

CERTIFIED MAIL



7016 0750 0000 3739 6945



1000



85004

U.S. POSTAGE
PAID
KINGMAN, AZ
86401
AUG 16, 16
AMOUNT

\$7.36

R2304M113658-17

RETURN RECEIPT
REQUESTED

PHOENIX, ARIZONA

2016 AUG 18 P 2:27

RECEIVED
BLM AZ STATE OFFICE

BUREAU OF LAND MANAGEMENT
MINING CLAIMS MTC

1 NORTH CENTRAL AVE
SUITE 800

PHOENIX AZ

85004-4427

RETURN RECEIPT
REQUESTED

RETURN RECEIPT
REQUESTED

United States Department of the Interior
Bureau of Land Management
 DIV OF LANDS, MINRLS & ENERGY
 ONE N CENTRAL AVE
 PHOENIX, AZ 85004 -4427
 Phone: 602-417-9200

Receipt

No: 3635100

Transaction #: 3738941	
Date of Transaction: 08/19/2016	
CUSTOMER:	
GOLDEN VERTEX CORP 2440 ADOBE RD STE 101 BULLHEAD CITY, AZ 86442-4485 US	

LINE #	QTY	DESCRIPTION	REMARKS	UNIT PRICE	TOTAL
1	1.00	LOCATABLE MINERALS / MINING CLAIMS- NOT NEW-UNADJUD, ONE AUTH NO. ONLY / MINING CLAIM MONEY RECEIVED CASES: AMC407863/\$28365.00	MAINT FEE 2017 - 183	- n/a -	28365.00
TOTAL:					\$28,365.00

PAYMENT INFORMATION			
1	AMOUNT:	28365.00	POSTMARKED: 08/16/2016
	TYPE:	CHECK	RECEIVED: 08/18/2016
	CHECK NO:	5958	
	NAME:	GOLDEN VERTEX CORP 2440 ADOBE RD STE 101 BULLHEAD CITY AZ 86442-4485 US	

REMARKS

This receipt was generated by the automated BLM Collections and Billing System and is a paper representation of a portion of the official electronic record contained therein.

GOLDEN VERTEX CORP

407863
410214
413137
427718
428270

2440 Adobe Road, Suite 101 Bullhead City, Arizona 86442
Phone 928-763-6252 Fax 928-763-6259

August 17, 2015

Bureau of Land Management

Mining Claims

One North Central Avenue, Suite 800
Phoenix, Arizona 85004-4427

Enclosed is our check in the amount of \$28,210 for fiscal 2016 yearly maintenance fees for 182 lode claims in the name of Golden Vertex Corp at the rate of \$155 per claim.

Also enclosed is our check in the amount of \$15,965 for fiscal 2016 yearly maintenance fees for 103 lode claims in the name of Patriot Gold at the rate of \$155 per claim.

Also enclosed is our check in the amount of \$28,365 for fiscal 2016 yearly maintenance fees for 183 lode claims in the name of La Cuesta International at the rate of \$155 per claim.

Listings of the three groups of claims are attached.

Please call me in the event that there are any problems.

Thank-you.



L.J. Bardswich, P. Eng.
General Manager
Golden Vertex Corp
928-234-5227 (cell)

RECEIPT # 3374988

RECEIVED
BLM AZ DISTRICT OFFICE
2015 AUG 21 P 2:50
PHOENIX, ARIZONA

ENTERED
AUG 26 2015
BY: le

DEPARTMENT OF THE INTERIOR
BUREAU OF LAND MANAGEMENT
MINING CLAIMS

Customer Information - WITH Serial No. and Claim Name

ACTIVE CLAIMS

Admin State: AZ
Geo State: AZ

193 CLAIMS @ \$155.00 = \$29,865.00

LA CUESTA INTERNATIONAL INC
3349 S STALLION DR
KINGMAN, AZ 86401-8722

CUSTOMER ID: 2354577

<u>Serial No.</u>	<u>Claim Name/Number</u>	<u>Lead Serial No.</u>	<u>Disposition</u>
AMC407863	SILVER CREEK 1	AMC407863	ACTIVE
AMC407864	SILVER CREEK 2	AMC407863	ACTIVE
AMC407865	SILVER CREEK 3	AMC407863	ACTIVE
AMC407866	SILVER CREEK 4	AMC407863	ACTIVE
AMC407867	SILVER CREEK 5	AMC407863	ACTIVE
AMC407868	SILVER CREEK 6	AMC407863	ACTIVE
AMC407869	SILVER CREEK 7	AMC407863	ACTIVE
AMC407870	SILVER CREEK 8	AMC407863	ACTIVE
AMC407871	SILVER CREEK 9	AMC407863	ACTIVE
AMC407872	SILVER CREEK 10	AMC407863	ACTIVE
AMC407873	SILVER CREEK 11	AMC407863	ACTIVE
AMC407874	SILVER CREEK 12	AMC407863	ACTIVE
AMC407875	SILVER CREEK 13	AMC407863	ACTIVE
AMC407876	SILVER CREEK 14	AMC407863	ACTIVE
AMC407877	SILVER CREEK 15	AMC407863	ACTIVE
AMC407878	SILVER CREEK 16	AMC407863	ACTIVE
AMC407879	SILVER CREEK 17	AMC407863	ACTIVE
AMC407880	SILVER CREEK 18	AMC407863	ACTIVE
AMC407881	SILVER CREEK 19	AMC407863	ACTIVE
AMC407882	SILVER CREEK 20	AMC407863	ACTIVE
AMC407883	SILVER CREEK 21	AMC407863	ACTIVE
AMC407884	SILVER CREEK 22	AMC407863	ACTIVE
AMC407893	SILVER CREEK 31	AMC407863	ACTIVE
AMC407894	SILVER CREEK 32	AMC407863	ACTIVE
AMC407895	SILVER CREEK 33	AMC407863	ACTIVE
AMC407896	SILVER CREEK 34	AMC407863	ACTIVE
AMC407897	SILVER CREEK 35	AMC407863	ACTIVE
AMC407898	SILVER CREEK 36	AMC407863	ACTIVE
AMC407899	SILVER CREEK 37	AMC407863	ACTIVE
AMC407900	SILVER CREEK 38	AMC407863	ACTIVE
AMC407901	SILVER CREEK 39	AMC407863	ACTIVE
AMC407902	SILVER CREEK 40	AMC407863	ACTIVE
AMC407903	SILVER CREEK 41	AMC407863	ACTIVE
AMC407904	SILVER CREEK 42	AMC407863	ACTIVE
AMC407905	SILVER CREEK 43	AMC407863	ACTIVE
AMC407906	SILVER CREEK 44	AMC407863	ACTIVE
AMC407907	SILVER CREEK 45	AMC407863	ACTIVE
AMC407908	SILVER CREEK 46	AMC407863	ACTIVE
AMC407909	SILVER CREEK 47	AMC407863	ACTIVE
AMC407910	SILVER CREEK 48	AMC407863	ACTIVE
AMC407911	SILVER CREEK 49	AMC407863	ACTIVE
AMC407912	SILVER CREEK 50	AMC407863	ACTIVE
AMC407913	SILVER CREEK 51	AMC407863	ACTIVE

RECEIVED
BLM AZ STATE OFFICE
2015 AUG 21 P 2:51
PHOENIX, ARIZONA

2015 8 16 10:51 AM

NO WARRANTY IS MADE BY BLM
FOR USE OF THE DATA FOR
PURPOSES NOT INTENDED BY BLM

DEPARTMENT OF THE INTERIOR
BUREAU OF LAND MANAGEMENT
MINING CLAIMS

Customer Information - WITH Serial No. and Claim Name

ACTIVE CLAIMS

<u>Serial No.</u>	<u>Claim Name/Number</u>	<u>Lead Serial No.</u>	<u>Disposition</u>
AMC407914	SILVER CREEK 52	AMC407863	ACTIVE
AMC407915	SILVER CREEK 53	AMC407863	ACTIVE
AMC407916	SILVER CREEK 54	AMC407863	ACTIVE
AMC407925	SILVER CREEK 63	AMC407863	ACTIVE
AMC407926	SILVER CREEK 64	AMC407863	ACTIVE
AMC407927	SILVER CREEK 65	AMC407863	ACTIVE
AMC407928	SILVER CREEK 66	AMC407863	ACTIVE
AMC407929	SILVER CREEK 67	AMC407863	ACTIVE
AMC407930	SILVER CREEK 68	AMC407863	ACTIVE
AMC407931	SILVER CREEK 69	AMC407863	ACTIVE
AMC407932	SILVER CREEK 70	AMC407863	ACTIVE
AMC407933	SILVER CREEK 71	AMC407863	ACTIVE
AMC407934	SILVER CREEK 72	AMC407863	ACTIVE
AMC407935	SILVER CREEK 73	AMC407863	ACTIVE
AMC407936	SILVER CREEK 74	AMC407863	ACTIVE
AMC407937	SILVER CREEK 75	AMC407863	ACTIVE
AMC407938	SILVER CREEK 76	AMC407863	ACTIVE
AMC407939	SILVER CREEK 77	AMC407863	ACTIVE
AMC407940	SILVER CREEK 78	AMC407863	ACTIVE
AMC407941	SILVER CREEK 79	AMC407863	ACTIVE
AMC407942	SILVER CREEK 80	AMC407863	ACTIVE
AMC407943	SILVER CREEK 81	AMC407863	ACTIVE
AMC407944	SILVER CREEK 82	AMC407863	ACTIVE
AMC407945	SILVER CREEK 83	AMC407863	ACTIVE
AMC407946	SILVER CREEK 84	AMC407863	ACTIVE
AMC407947	SILVER CREEK 85	AMC407863	ACTIVE
AMC407948	SILVER CREEK 86	AMC407863	ACTIVE
AMC407949	SILVER CREEK 87	AMC407863	ACTIVE
AMC407950	SILVER CREEK 88	AMC407863	ACTIVE
AMC407951	SILVER CREEK 89	AMC407863	ACTIVE
AMC407952	SILVER CREEK 90	AMC407863	ACTIVE
AMC407953	SILVER CREEK 91	AMC407863	ACTIVE
AMC407954	SILVER CREEK 92	AMC407863	ACTIVE
AMC407955	SILVER CREEK 93	AMC407863	ACTIVE
AMC407956	SILVER CREEK 94	AMC407863	ACTIVE
AMC407957	SILVER CREEK 95	AMC407863	ACTIVE
AMC407958	SILVER CREEK 96	AMC407863	ACTIVE
AMC407959	SILVER CREEK 97	AMC407863	ACTIVE
AMC407970	SILVER CREEK 108	AMC407863	ACTIVE
AMC407971	SILVER CREEK 109	AMC407863	ACTIVE
AMC407972	SILVER CREEK 110	AMC407863	ACTIVE
AMC407973	SILVER CREEK 111	AMC407863	ACTIVE
AMC407974	SILVER CREEK 112	AMC407863	ACTIVE
AMC407975	SILVER CREEK 113	AMC407863	ACTIVE
AMC407976	SILVER CREEK 114	AMC407863	ACTIVE
AMC407977	SILVER CREEK 115	AMC407863	ACTIVE
AMC410214	SILVER CREEK 116	AMC410214	ACTIVE
AMC410215	SILVER CREEK 117	AMC410214	ACTIVE

RECEIVED
 BLM AZ STATE OFFICE
 2015 AUG 21 P 2:51
 PHOENIX, ARIZONA

**DEPARTMENT OF THE INTERIOR
BUREAU OF LAND MANAGEMENT
MINING CLAIMS**

Customer Information - WITH Serial No. and Claim Name

ACTIVE CLAIMS

Page 3 of 5

<u>Serial No.</u>	<u>Claim Name/Number</u>	<u>Lead Serial No.</u>	<u>Disposition</u>
AMC410216	SILVER CREEK 118	AMC410214	ACTIVE
AMC410217	SILVER CREEK 119	AMC410214	ACTIVE
AMC410218	SILVER CREEK 120	AMC410214	ACTIVE
AMC410219	SILVER CREEK 121	AMC410214	ACTIVE
AMC410220	SILVER CREEK 122	AMC410214	ACTIVE
AMC410221	SILVER CREEK 123	AMC410214	ACTIVE
AMC410222	SILVER CREEK 124	AMC410214	ACTIVE
AMC410223	SILVER CREEK 125	AMC410214	ACTIVE
AMC410224	SILVER CREEK 126	AMC410214	ACTIVE
AMC410225	SILVER CREEK 127	AMC410214	ACTIVE
AMC410226	SILVER CREEK 128	AMC410214	ACTIVE
AMC410227	SILVER CREEK 129	AMC410214	ACTIVE
AMC410228	SILVER CREEK 130	AMC410214	ACTIVE
AMC410229	SILVER CREEK 131	AMC410214	ACTIVE
AMC410230	SILVER CREEK 132	AMC410214	ACTIVE
AMC410231	SILVER CREEK 133	AMC410214	ACTIVE
AMC410232	SILVER CREEK 134	AMC410214	ACTIVE
AMC410233	SILVER CREEK 135	AMC410214	ACTIVE
AMC410234	SILVER CREEK 136	AMC410214	ACTIVE
AMC410235	SILVER CREEK 137	AMC410214	ACTIVE
AMC410236	SILVER CREEK 138	AMC410214	ACTIVE
AMC410237	SILVER CREEK 139	AMC410214	ACTIVE
AMC410238	SILVER CREEK 140	AMC410214	ACTIVE
AMC410239	SILVER CREEK 141	AMC410214	ACTIVE
AMC410240	SILVER CREEK 142	AMC410214	ACTIVE
AMC410241	SILVER CREEK 143	AMC410214	ACTIVE
AMC410242	SILVER CREEK 144	AMC410214	ACTIVE
AMC410243	SILVER CREEK 145	AMC410214	ACTIVE
AMC410244	SILVER CREEK 146	AMC410214	ACTIVE
AMC410245	SILVER CREEK 147	AMC410214	ACTIVE
AMC410246	SILVER CREEK 148	AMC410214	ACTIVE
AMC410247	SILVER CREEK 149	AMC410214	ACTIVE
AMC410248	SILVER CREEK 150	AMC410214	ACTIVE
AMC410249	SILVER CREEK 151	AMC410214	ACTIVE
AMC410250	SILVER CREEK 152	AMC410214	ACTIVE
AMC410251	SILVER CREEK 153	AMC410214	ACTIVE
AMC410252	SILVER CREEK 154	AMC410214	ACTIVE
AMC410253	SILVER CREEK 155	AMC410214	ACTIVE
AMC410254	SILVER CREEK 156	AMC410214	ACTIVE
AMC410255	SILVER CREEK 157	AMC410214	ACTIVE
AMC410256	SILVER CREEK 158	AMC410214	ACTIVE
AMC410257	SILVER CREEK 159	AMC410214	ACTIVE
AMC410258	SILVER CREEK 160	AMC410214	ACTIVE
AMC410259	SILVER CREEK 161	AMC410214	ACTIVE
AMC410260	SILVER CREEK 162	AMC410214	ACTIVE
AMC410261	SILVER CREEK 163	AMC410214	ACTIVE
AMC410262	SILVER CREEK 164	AMC410214	ACTIVE
AMC410263	SILVER CREEK 165	AMC410214	ACTIVE

RECEIVED
BLM AZ STATE OFFICE
2015 AUG 21 P 2:51
PHOENIX, ARIZONA

NO WARRANTY IS MADE BY BLM
FOR USE OF THE DATA FOR
PURPOSES NOT INTENDED BY BLM

DEPARTMENT OF THE INTERIOR
BUREAU OF LAND MANAGEMENT
MINING CLAIMS

Customer Information - WITH Serial No. and Claim Name

ACTIVE CLAIMS

<u>Serial No.</u>	<u>Claim Name/Number</u>	<u>Lead Serial No.</u>	<u>Disposition</u>
AMC410264	SILVER CREEK 166	AMC410214	ACTIVE
AMC410265	SILVER CREEK 167	AMC410214	ACTIVE
AMC410266	SILVER CREEK 168	AMC410214	ACTIVE
AMC410267	SILVER CREEK 169	AMC410214	ACTIVE
AMC410268	SILVER CREEK 170	AMC410214	ACTIVE
AMC410269	SILVER CREEK 171	AMC410214	ACTIVE
AMC410270	SILVER CREEK 172	AMC410214	ACTIVE
AMC410271	SILVER CREEK 173	AMC410214	ACTIVE
AMC410272	SILVER CREEK 174	AMC410214	ACTIVE
AMC410273	SILVER CREEK 175	AMC410214	ACTIVE
AMC410274	SILVER CREEK 176	AMC410214	ACTIVE
AMC410275	SILVER CREEK 177	AMC410214	ACTIVE
AMC410276	SILVER CREEK 178	AMC410214	ACTIVE
AMC410277	SILVER CREEK 179	AMC410214	ACTIVE
AMC410278	SILVER CREEK 180	AMC410214	ACTIVE
AMC410279	SILVER CREEK 181	AMC410214	ACTIVE
AMC410280	SILVER CREEK 182	AMC410214	ACTIVE
AMC410281	SILVER CREEK 183	AMC410214	ACTIVE
AMC410282	SILVER CREEK 184	AMC410214	ACTIVE
AMC413137	SILVER CREEK 185	AMC413137	ACTIVE
AMC413138	SILVER CREEK 186	AMC413137	ACTIVE
AMC413139	SILVER CREEK 187	AMC413137	ACTIVE
AMC413140	SILVER CREEK 188	AMC413137	ACTIVE
AMC413141	SILVER CREEK 189	AMC413137	ACTIVE
AMC413142	SILVER CREEK 190	AMC413137	ACTIVE
AMC413143	SILVER CREEK 191	AMC413137	ACTIVE
AMC413144	SILVER CREEK 192	AMC413137	ACTIVE
AMC413145	SILVER CREEK 193	AMC413137	ACTIVE
AMC427718	SILVER CREEK 194	AMC427718	ACTIVE
AMC427719	SILVER CREEK 195	AMC427718	ACTIVE
AMC427720	SILVER CREEK 196	AMC427718	ACTIVE
AMC427721	SILVER CREEK 197	AMC427718	ACTIVE
AMC427722	SILVER CREEK 198	AMC427718	ACTIVE
AMC427723	SILVER CREEK 199	AMC427718	ACTIVE
AMC427724	SILVER CREEK 200	AMC427718	ACTIVE
AMC427725	SILVER CREEK 201	AMC427718	ACTIVE
AMC428270	SILVER CREEK 202	AMC428270	ACTIVE
AMC428271	SILVER CREEK 203	AMC428270	ACTIVE
AMC428272	SILVER CREEK 204	AMC428270	ACTIVE
AMC428273	SILVER CREEK 205	AMC428270	ACTIVE
AMC428274	SILVER CREEK 206	AMC428270	ACTIVE
AMC428275	SILVER CREEK 207	AMC428270	ACTIVE
AMC428276	SILVER CREEK 208	AMC428270	ACTIVE
AMC428277	SILVER CREEK 209	AMC428270	ACTIVE

RECEIVED
BLM AUSTIN OFFICE
2015 AUG 21 P 2:51
PHOENIX, ARIZONA

Number of ACTIVE cases: 183

~~LA CUESTA INTL INC~~
PO BOX 7612
WILTON, CT 06897-7612

~~CUSTOMER ID: 40944~~

NO WARRANTY IS MADE BY BLM
FOR USE OF THE DATA FOR
PURPOSES NOT INTENDED BY BLM

DEPARTMENT OF THE INTERIOR
BUREAU OF LAND MANAGEMENT
MINING CLAIMS

Customer Information - WITH Serial No. and Claim Name

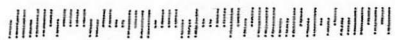
ACTIVE CLAIMS

<u>Serial No.</u>	<u>Claim Name/Number</u>	<u>Lead Serial No.</u>	<u>Disposition</u>
AMC349367	LCI-1	AMC349367	ACTIVE
AMC349368	LCI-2	AMC349367	ACTIVE
AMC349369	LCI-3	AMC349367	ACTIVE
AMC349370	LCI-4	AMC349367	ACTIVE
AMC349373	LCI-7	AMC349367	ACTIVE
AMC6629	MACE	AMC6629	ACTIVE
AMC6630	MACE EXTENSION	AMC6629	ACTIVE

Number of ACTIVE cases: 7

RECEIVED
BLM ARIZONA OFFICE
2015 AUG 21 P 2:51
PHOENIX, ARIZONA

Golden West
2440 f
Suite 101
Bullhead City, AZ 86442



RECEIVED
BLM AZ STATE OFFICE
2015 AUG 21 P 2:48
PHOENIX, ARIZONA



DEPT OF INTERIOR
BUREAU OF LAND MANAGEMENT
ONE NORTH CENTRAL AVE
Suite 800
Phoenix, AZ
85004-4427

United States Department of the Interior
Bureau of Land Management
LANDS/RECREATION & PLANNING
ONE N CENTRAL AVE
PHOENIX, AZ 85004 -2203
Phone: 602-417-9200

Receipt

No: 3374988

Transaction #: 3473208	
Date of Transaction: 08/24/2015	
CUSTOMER:	
GOLDEN VERTEX CORP 2440 ADOBE RD STE 101 BULLHEAD CITY, AZ 86442-4485 US	

LINE #	QTY	DESCRIPTION	REMARKS	UNIT PRICE	TOTAL
1	1.00	LOCATABLE MINERALS / MINING CLAIMS-NOT NEW-UNADJUD, ONE AUTH NO. ONLY / MINING CLAIM MONEY RECEIVED CASES: AMC407863/\$28365.00	MAINT FEE PYMNT - 183 2016	- n/a -	28365.00
TOTAL:					\$28,365.00

PAYMENT INFORMATION			
1	AMOUNT:	28365.00	POSTMARKED: 08/20/2015
	TYPE:	CHECK	RECEIVED: 08/21/2015
	CHECK NO:	5606	
	NAME:	GOLDEN VERTEX CORP 2440 ADOBE RD STE 101 BULLHEAD CITY AZ 86442-4485 US	

REMARKS

This receipt was generated by the automated BLM Collections and Billing System and is a paper representation of a portion of the official electronic record contained therein.

ENTERED
AUG 26 2015
BY: IR

8/24/2015

GOLDEN VERTEX CORP

2440 Adobe Road, Suite 101
Phone 928-763-6252

Bullhead City, Arizona 86442
Fax 928-763-6259

AMC 408939
416914
361998
398978
407863
410214
413137
427718
428270

July 28, 2014

Bureau of Land Management

Mining Claims

One North Central Avenue, Suite 800
Phoenix, Arizona 85004-4427

Enclosed is our check in the amount of \$29,295 for yearly maintenance fees for 189 lode claims in the name of Golden Vertex Corp at the rate of \$155 per claim.

Also enclosed is our check in the amount of \$16,120 for yearly maintenance fees for 104 lode claims in the name of Patriot Gold at the rate of \$155 per claim.

Also enclosed is our check in the amount of \$28,365 for yearly maintenance fees for 183 lode claims in the name of La Cuesta International at the rate of \$155 per claim.

Listings of the three groups of claims are attached.

Please call me in the event that there are any problems.

Thank-you.




L.J. Bardswich, P. Eng.

General Manager

Golden Vertex Corp

406 579 4097 (cell)

RECEIVED
BLM AZ STATE OFFICE
2014 JUL 31 A 9:29
PHOENIX, ARIZONA

ENTERED
AUG - 5 2014
BY: 

Bureau of Land Management

07 28 2014

Check No. 4870

Document

No. Document Date
JULY 2014 7/28/2014

Original
Amount
29,295.00

Net Amount
29,295.00

GVC 1 to 193 Claims AND
Moss 201 to 211 CLAIMS
Golden VERTEX CORP CLAIMS
LEAD SERIAL No AMC 408939 AND
AMC 416914 AND AMC 420117

NO. OF CLAIMS 189
AMOUNT \$29295.00
RECEIPT NO. 3090549
INIT. RAM
** BLM-ASO**

Total

29,295.00

ENTERED
AUG - 5 2014
BY: RAM

DEPARTMENT OF THE INTERIOR
BUREAU OF LAND MANAGEMENT
MINING CLAIMS

Customer Information - WITH Serial No. and Claim Name

ACTIVE CLAIMS

Run Date: 07/28/2014 05:10 PM

Page 1 of 5

Admin State: AZ

Geo State: AZ

GOLDEN VERTEX CORP

2440 ADOBE RD STE 101
BULLHEAD CITY, AZ 86442-4486

CUSTOMER ID: 2317154

<u>Serial No.</u>	<u>Claim Name/Number</u>	<u>Lead Serial No.</u>	<u>Disposition</u>
AMC408939	GVC 1	AMC408939	ACTIVE
AMC408940	GVC 2	AMC408939	ACTIVE
AMC408941	GVC 3	AMC408939	ACTIVE
AMC408942	GVC 4	AMC408939	ACTIVE
AMC408943	GVC 5	AMC408939	ACTIVE
AMC408944	GVC 6	AMC408939	ACTIVE
AMC408945	GVC 7	AMC408939	ACTIVE
AMC408946	GVC 8	AMC408939	ACTIVE
AMC408947	GVC 9	AMC408939	ACTIVE
AMC408948	GVC 10	AMC408939	ACTIVE
AMC408949	GVC 11	AMC408939	ACTIVE
AMC408950	GVC 12	AMC408939	ACTIVE
AMC408951	GVC 13	AMC408939	ACTIVE
AMC408952	GVC 14	AMC408939	ACTIVE
AMC408953	GVC 15	AMC408939	ACTIVE
AMC408954	GVC 16	AMC408939	ACTIVE
AMC408955	GVC 17	AMC408939	ACTIVE
AMC408956	GVC 18	AMC408939	ACTIVE
AMC408957	GVC 19	AMC408939	ACTIVE
AMC408958	GVC 20	AMC408939	ACTIVE
AMC408959	GVC 21	AMC408939	ACTIVE
AMC408960	GVC 22	AMC408939	ACTIVE
AMC408961	GVC 23	AMC408939	ACTIVE
AMC408962	GVC 24	AMC408939	ACTIVE
AMC408963	GVC 25	AMC408939	ACTIVE
AMC408964	GVC 26	AMC408939	ACTIVE
AMC408965	GVC 27	AMC408939	ACTIVE
AMC408966	GVC 28	AMC408939	ACTIVE
AMC408967	GVC 29	AMC408939	ACTIVE
AMC408968	GVC 30	AMC408939	ACTIVE
AMC408969	GVC 31	AMC408939	ACTIVE
AMC408971	GVC 33	AMC408939	ACTIVE
AMC408972	GVC 34	AMC408939	ACTIVE
AMC408973	GVC 35	AMC408939	ACTIVE
AMC408974	GVC 36	AMC408939	ACTIVE
AMC408975	GVC 37	AMC408939	ACTIVE
AMC408976	GVC 38	AMC408939	ACTIVE
AMC408977	GVC 39	AMC408939	ACTIVE
AMC408978	GVC 40	AMC408939	ACTIVE
AMC408979	GVC 41	AMC408939	ACTIVE
AMC408980	GVC 42	AMC408939	ACTIVE
AMC408981	GVC 43	AMC408939	ACTIVE
AMC408982	GVC 44	AMC408939	ACTIVE

RECEIVED
BLM AZ STATE OFFICE
2014 JUL 31 A 9:29
PHOENIX, ARIZONA

NO WARRANTY IS MADE BY BLM
FOR USE OF THE DATA FOR
PURPOSES NOT INTENDED BY BLM

DEPARTMENT OF THE INTERIOR
 BUREAU OF LAND MANAGEMENT
 MINING CLAIMS

Customer Information - WITH Serial No. and Claim Name

ACTIVE CLAIMS

Run Date: 07/28/2014 05:10 PM

Page 2 of 5

<u>Serial No.</u>	<u>Claim Name/Number</u>	<u>Lead Serial No.</u>	<u>Disposition</u>
AMC408983	GVC 45	AMC408939	ACTIVE
AMC408984	GVC 46	AMC408939	ACTIVE
AMC408985	GVC 47	AMC408939	ACTIVE
AMC408986	GVC 48	AMC408939	ACTIVE
AMC408987	GVC 49	AMC408939	ACTIVE
AMC408988	GVC 50	AMC408939	ACTIVE
AMC408989	GVC 51	AMC408939	ACTIVE
AMC408990	GVC 52	AMC408939	ACTIVE
AMC408991	GVC 53	AMC408939	ACTIVE
AMC408992	GVC 54	AMC408939	ACTIVE
AMC408993	GVC 55	AMC408939	ACTIVE
AMC408994	GVC 56	AMC408939	ACTIVE
AMC408995	GVC 57	AMC408939	ACTIVE
AMC408996	GVC 58	AMC408939	ACTIVE
AMC408997	GVC 59	AMC408939	ACTIVE
AMC408998	GVC 60	AMC408939	ACTIVE
AMC408999	GVC 61	AMC408939	ACTIVE
AMC409000	GVC 62	AMC408939	ACTIVE
AMC409001	GVC 63	AMC408939	ACTIVE
AMC409002	GVC 64	AMC408939	ACTIVE
AMC409003	GVC 65	AMC408939	ACTIVE
AMC409004	GVC 67	AMC408939	ACTIVE
AMC409005	GVC 68	AMC408939	ACTIVE
AMC409006	GVC 69	AMC408939	ACTIVE
AMC409007	GVC 70	AMC408939	ACTIVE
AMC409008	GVC 71	AMC408939	ACTIVE
AMC409009	GVC 72	AMC408939	ACTIVE
AMC409010	GVC 73	AMC408939	ACTIVE
AMC409011	GVC 74	AMC408939	ACTIVE
AMC409012	GVC 75	AMC408939	ACTIVE
AMC409013	GVC 76	AMC408939	ACTIVE
AMC409014	GVC 77	AMC408939	ACTIVE
AMC409015	GVC 78	AMC408939	ACTIVE
AMC409016	GVC 79	AMC408939	ACTIVE
AMC409017	GVC 80	AMC408939	ACTIVE
AMC409018	GVC 81	AMC408939	ACTIVE
AMC409019	GVC 82	AMC408939	ACTIVE
AMC409020	GVC 83	AMC408939	ACTIVE
AMC409021	GVC 84	AMC408939	ACTIVE
AMC409022	GVC 85	AMC408939	ACTIVE
AMC409023	GVC 86	AMC408939	ACTIVE
AMC409024	GVC 87	AMC408939	ACTIVE
AMC409025	GVC 88	AMC408939	ACTIVE
AMC409026	GVC 89	AMC408939	ACTIVE
AMC409027	GVC 90	AMC408939	ACTIVE
AMC409028	GVC 91	AMC408939	ACTIVE
AMC409029	GVC 92	AMC408939	ACTIVE
AMC409030	GVC 93	AMC408939	ACTIVE

RECEIVED
 BLM AZ STATE OFFICE
 2014 JUL 31 A 9:30
 PHOENIX, ARIZONA

NO WARRANTY IS MADE BY BLM
 FOR USE OF THE DATA FOR
 PURPOSES NOT INTENDED BY BLM

DEPARTMENT OF THE INTERIOR
BUREAU OF LAND MANAGEMENT
MINING CLAIMS
Customer Information - WITH Serial No. and Claim Name

ACTIVE CLAIMS

Run Date: 07/28/2014 05:10 PM

Page 3 of 5

<u>Serial No.</u>	<u>Claim Name/Number</u>	<u>Lead Serial No.</u>	<u>Disposition</u>
AMC409031	GVC 94	AMC408939	ACTIVE
AMC409032	GVC 95	AMC408939	ACTIVE
AMC409033	GVC 96	AMC408939	ACTIVE
AMC409034	GVC 97	AMC408939	ACTIVE
AMC409035	GVC 98	AMC408939	ACTIVE
AMC409036	GVC 99	AMC408939	ACTIVE
AMC409037	GVC 100	AMC408939	ACTIVE
AMC409038	GVC 101	AMC408939	ACTIVE
AMC409039	GVC 102	AMC408939	ACTIVE
AMC409040	GVC 103	AMC408939	ACTIVE
AMC409041	GVC 104	AMC408939	ACTIVE
AMC409042	GVC 105	AMC408939	ACTIVE
AMC409043	GVC 106	AMC408939	ACTIVE
AMC409044	GVC 107	AMC408939	ACTIVE
AMC409045	GVC 108	AMC408939	ACTIVE
AMC409046	GVC 109	AMC408939	ACTIVE
AMC409047	GVC 110	AMC408939	ACTIVE
AMC409048	GVC 111	AMC408939	ACTIVE
AMC409049	GVC 112	AMC408939	ACTIVE
AMC409050	GVC 113	AMC408939	ACTIVE
AMC409051	GVC 114	AMC408939	ACTIVE
AMC409052	GVC 115	AMC408939	ACTIVE
AMC409053	GVC 116	AMC408939	ACTIVE
AMC409054	GVC 117	AMC408939	ACTIVE
AMC409055	GVC 118	AMC408939	ACTIVE
AMC409056	GVC 119	AMC408939	ACTIVE
AMC409057	GVC 120	AMC408939	ACTIVE
AMC409058	GVC 121	AMC408939	ACTIVE
AMC409059	GVC 122	AMC408939	ACTIVE
AMC409060	GVC 123	AMC408939	ACTIVE
AMC409061	GVC 124	AMC408939	ACTIVE
AMC409062	GVC 125	AMC408939	ACTIVE
AMC409063	GVC 126	AMC408939	ACTIVE
AMC409064	GVC 127	AMC408939	ACTIVE
AMC409065	GVC 128	AMC408939	ACTIVE
AMC409066	GVC 129	AMC408939	ACTIVE
AMC409067	GVC 130	AMC408939	ACTIVE
AMC409068	GVC 131	AMC408939	ACTIVE
AMC409069	GVC 132	AMC408939	ACTIVE
AMC409070	GVC 133	AMC408939	ACTIVE
AMC409071	GVC 134	AMC408939	ACTIVE
AMC409072	GVC 135	AMC408939	ACTIVE
AMC409073	GVC 136	AMC408939	ACTIVE
AMC409074	GVC 137	AMC408939	ACTIVE
AMC409075	GVC 138	AMC408939	ACTIVE
AMC409076	GVC 139	AMC408939	ACTIVE
AMC409082	GVC 146	AMC408939	ACTIVE
AMC409083	GVC 147	AMC408939	ACTIVE

PHOENIX, ARIZONA
2014 JUL 31 A 9 30
RECEIVED
BLM AZ STATE OFFICE

NO WARRANTY IS MADE BY BLM
FOR USE OF THE DATA FOR
PURPOSES NOT INTENDED BY BLM

DEPARTMENT OF THE INTERIOR
BUREAU OF LAND MANAGEMENT
MINING CLAIMS
Customer Information - WITH Serial No. and Claim Name

ACTIVE CLAIMS

Run Date: 07/28/2014 05:10 PM

Page 4 of 5

<u>Serial No.</u>	<u>Claim Name/Number</u>	<u>Lead Serial No.</u>	<u>Disposition</u>
AMC409084	GVC 148	AMC408939	ACTIVE
AMC409085	GVC 149	AMC408939	ACTIVE
AMC409086	GVC 150	AMC408939	ACTIVE
AMC409087	GVC 158	AMC408939	ACTIVE
AMC409088	GVC 159	AMC408939	ACTIVE
AMC409089	GVC 160	AMC408939	ACTIVE
AMC409090	GVC 161	AMC408939	ACTIVE
AMC409091	GVC 162	AMC408939	ACTIVE
AMC409092	GVC 163	AMC408939	ACTIVE
AMC409093	GVC 164	AMC408939	ACTIVE
AMC409094	GVC 165	AMC408939	ACTIVE
AMC409095	GVC 166	AMC408939	ACTIVE
AMC409096	GVC 167	AMC408939	ACTIVE
AMC409097	GVC 168	AMC408939	ACTIVE
AMC409098	GVC 169	AMC408939	ACTIVE
AMC409099	GVC 170	AMC408939	ACTIVE
AMC409100	GVC 171	AMC408939	ACTIVE
AMC409101	GVC 172	AMC408939	ACTIVE
AMC409102	GVC 173	AMC408939	ACTIVE
AMC409103	GVC 174	AMC408939	ACTIVE
AMC409104	GVC 175	AMC408939	ACTIVE
AMC409105	GVC 176	AMC408939	ACTIVE
AMC409106	GVC 177	AMC408939	ACTIVE
AMC409107	GVC 178	AMC408939	ACTIVE
AMC409108	GVC 179	AMC408939	ACTIVE
AMC409109	GVC 180	AMC408939	ACTIVE
AMC409110	GVC 181	AMC408939	ACTIVE
AMC409111	GVC 182	AMC408939	ACTIVE
AMC409112	GVC 183	AMC408939	ACTIVE
AMC409113	GVC 184	AMC408939	ACTIVE
AMC409114	GVC 185	AMC408939	ACTIVE
AMC409115	GVC 186	AMC408939	ACTIVE
AMC409116	GVC 187	AMC408939	ACTIVE
AMC409117	GVC 188	AMC408939	ACTIVE
AMC409118	GVC 189	AMC408939	ACTIVE
AMC409119	GVC 190	AMC408939	ACTIVE
AMC409120	GVC 191	AMC408939	ACTIVE
AMC409121	GVC 192	AMC408939	ACTIVE
AMC409122	GVC 193	AMC408939	ACTIVE

Number of ACTIVE cases: 178

GOLDEN VERTEX CORP
2670 SANCTUARY DR
BULLHEAD CITY, AZ 86442-8440

PHOENIX, ARIZONA

CUSTOMER ID: 2335699

<u>Serial No.</u>	<u>Claim Name/Number</u>	<u>Lead Serial No.</u>	<u>Disposition</u>
AMC416914	MOSS 201	AMC416914	ACTIVE
AMC416915	MOSS 202	AMC416914	ACTIVE
AMC416916	MOSS 203	AMC416914	ACTIVE

RECEIVED
BLM AZ STATE OFFICE
JUL 31 2014

NO WARRANTY IS MADE BY BLM
FOR USE OF THE DATA FOR
PURPOSES NOT INTENDED BY BLM

DEPARTMENT OF THE INTERIOR
BUREAU OF LAND MANAGEMENT
MINING CLAIMS
Customer Information - WITH Serial No. and Claim Name

ACTIVE CLAIMS

Run Date: 07/28/2014 05:10 PM

Page 5 of 5

<u>Serial No.</u>	<u>Claim Name/Number</u>	<u>Lead Serial No.</u>	<u>Disposition</u>
AMC416917	MOSS 204	AMC416914	ACTIVE
AMC416918	MOSS 205	AMC416914	ACTIVE
AMC416919	MOSS 206	AMC416914	ACTIVE
AMC416920	MOSS 207	AMC416914	ACTIVE
AMC416921	MOSS 208	AMC416914	ACTIVE
AMC416922	MOSS 209	AMC416914	ACTIVE
AMC420117	MOSS 210	AMC420117	ACTIVE
AMC420118	MOSS 211	AMC420117	ACTIVE

Number of ACTIVE cases: 11

RECEIVED
BLM AZ STATE OFFICE
2014 JUL 31 A 9 30
PHOENIX, ARIZONA

NO WARRANTY IS MADE BY BLM
FOR USE OF THE DATA FOR
PURPOSES NOT INTENDED BY BLM

United States Department of the Interior
Bureau of Land Management
 LANDS/RECREATION & PLANNING
 ONE N CENTRAL AVE
 PHOENIX, AZ 85004 -2203
 Phone: 602-417-9200



Receipt

No: 3090549

Transaction #: 3181939	
Date of Transaction: 08/01/2014	
CUSTOMER:	
GOLDEN VERTEX CORP 2440 ADOBE RD STE 101 BULLHEAD CITY, AZ 86442-4485 US	

LINE #	QTY	DESCRIPTION	REMARKS	UNIT PRICE	TOTAL
1	1.00	LOCATABLE MINERALS / MINING CLAIMS-NOT NEW-UNADJUD, ONE AUTH NO. ONLY / MINING CLAIM MONEY RECEIVED CASES: AMC408939/\$29295.00	MAINT FEE PYMNT (189) 2015	- n/a -	29295.00
TOTAL:					\$29,295.00

PAYMENT INFORMATION					
1	AMOUNT:	29295.00	POSTMARKED:	07/30/2014	
	TYPE:	CHECK	RECEIVED:	07/31/2014	
	CHECK NO:	4870			
	NAME:	GOLDEN VERTEX CORP 2440 ADOBE RD STE 101 BULLHEAD CITY AZ 86442-4485 US			

REMARKS

This receipt was generated by the automated BLM Collections and Billing System and is a paper representation of a portion of the official electronic record contained therein.

Bureau of Land Management

07 28 2014

Check No. 4871

Document No.	Document Date	Original Amount	Net Amount
JULY 2014	7/28/2014	16,120.00	16,120.00

Moss It to 70 and Moss 118 to 148 Claims

Patriot Gold Claims

Lead Serial No AMC 361998 AND 398978

NO. OF CLAIMS 104
 AMOUNT \$16,120.00
 RECEIPT NO. 309053
 INIT. DA

** BLM-ASO**

Total 16,120.00

ENTERED
 AUG - 5 2014
 BY: Rtm

DEPARTMENT OF THE INTERIOR
BUREAU OF LAND MANAGEMENT
MINING CLAIMS
Customer Information - WITH Serial No. and Claim Name

ACTIVE CLAIMS

Run Date: 07/28/2014 05:36 PM

Page 1 of 3

Admin State: AZ
Geo State: AZ

PATRIOT GOLD CORP
3651 LINDELL RD STE D165
LAS VEGAS, NV 89103-1254

CUSTOMER ID: 2348704

<u>Serial No.</u>	<u>Claim Name/Number</u>	<u>Lead Serial No.</u>	<u>Disposition</u>
AMC361998	MOSS 11	AMC361998	ACTIVE
AMC361999	MOSS 12	AMC361998	ACTIVE
AMC362000	MOSS 13	AMC361998	ACTIVE
AMC362001	MOSS 14	AMC361998	ACTIVE
AMC362002	MOSS 15	AMC361998	ACTIVE
AMC362003	MOSS 16	AMC361998	ACTIVE
AMC362004	MOSS 17	AMC361998	ACTIVE
AMC362005	MOSS 18	AMC361998	ACTIVE
AMC362006	MOSS 19	AMC361998	ACTIVE
AMC362007	MOSS 20	AMC361998	ACTIVE
AMC362008	MOSS 21	AMC361998	ACTIVE
AMC362009	MOSS 22	AMC361998	ACTIVE
AMC362010	MOSS 23	AMC361998	ACTIVE
AMC362011	MOSS 24	AMC361998	ACTIVE
AMC362012	MOSS 25	AMC361998	ACTIVE
AMC362013	MOSS 26	AMC361998	ACTIVE
AMC362014	MOSS 27	AMC361998	ACTIVE
AMC362015	MOSS 28	AMC361998	ACTIVE
AMC362016	MOSS 29	AMC361998	ACTIVE
AMC362017	MOSS 30	AMC361998	ACTIVE
AMC362018	MOSS 31	AMC361998	ACTIVE
AMC362019	MOSS 32	AMC361998	ACTIVE
AMC362020	MOSS 33	AMC361998	ACTIVE
AMC362021	MOSS 33F	AMC361998	ACTIVE
AMC362022	MOSS 34	AMC361998	ACTIVE
AMC362023	MOSS 35	AMC361998	ACTIVE
AMC362024	MOSS 36	AMC361998	ACTIVE
AMC362025	MOSS 37	AMC361998	ACTIVE
AMC362026	MOSS 38	AMC361998	ACTIVE
AMC362027	MOSS 39	AMC361998	ACTIVE
AMC362028	MOSS 39F	AMC361998	ACTIVE
AMC362029	MOSS 40	AMC361998	ACTIVE
AMC362030	MOSS 41	AMC361998	ACTIVE
AMC362031	MOSS 42	AMC361998	ACTIVE
AMC362032	MOSS 43	AMC361998	ACTIVE
AMC362033	MOSS 44	AMC361998	ACTIVE
AMC362034	MOSS 45	AMC361998	ACTIVE
AMC362035	MOSS 46	AMC361998	ACTIVE
AMC362036	MOSS 47	AMC361998	ACTIVE
AMC362037	MOSS 47B	AMC361998	ACTIVE
AMC362038	MOSS 48	AMC361998	ACTIVE
AMC362039	MOSS 49	AMC361998	ACTIVE
AMC362040	MOSS 50	AMC361998	ACTIVE

PHOENIX, ARIZONA

2014 JUL 31 A 9 30

RECEIVED
BLM AZ STATE OFFICE

NO WARRANTY IS MADE BY BLM
FOR USE OF THE DATA FOR
PURPOSES NOT INTENDED BY BLM

DEPARTMENT OF THE INTERIOR
BUREAU OF LAND MANAGEMENT
MINING CLAIMS
Customer Information - WITH Serial No. and Claim Name

ACTIVE CLAIMS

Run Date: 07/28/2014 05:36 PM

Page 2 of 3

<u>Serial No.</u>	<u>Claim Name/Number</u>	<u>Lead Serial No.</u>	<u>Disposition</u>
AMC362041	MOSS 51	AMC361998	ACTIVE
AMC362042	MOSS 52	AMC361998	ACTIVE
AMC362043	MOSS 53	AMC361998	ACTIVE
AMC362044	MOSS 54	AMC361998	ACTIVE
AMC362045	MOSS 55	AMC361998	ACTIVE
AMC362046	MOSS 56	AMC361998	ACTIVE
AMC362047	MOSS 57	AMC361998	ACTIVE
AMC362048	MOSS 58	AMC361998	ACTIVE
AMC362049	MOSS 59	AMC361998	ACTIVE
AMC362050	MOSS 60	AMC361998	ACTIVE
AMC362051	MOSS 61	AMC361998	ACTIVE
AMC362052	MOSS 62	AMC361998	ACTIVE
AMC362053	MOSS 63	AMC361998	ACTIVE
AMC362054	MOSS 64	AMC361998	ACTIVE
AMC362055	MOSS 65	AMC361998	ACTIVE
AMC362056	MOSS 66	AMC361998	ACTIVE
AMC362057	MOSS 67	AMC361998	ACTIVE
AMC362058	MOSS 68	AMC361998	ACTIVE
AMC362059	MOSS 69	AMC361998	ACTIVE
AMC362060	MOSS 70	AMC361998	ACTIVE
AMC398978	MOSS 1	AMC398978	ACTIVE
AMC398979	MOSS 2	AMC398978	ACTIVE
AMC398980	MOSS 3	AMC398978	ACTIVE
AMC398981	MOSS 4	AMC398978	ACTIVE
AMC398982	MOSS 5	AMC398978	ACTIVE
AMC398983	MOSS 6	AMC398978	ACTIVE
AMC398984	MOSS 7	AMC398978	ACTIVE
AMC398985	MOSS 8	AMC398978	ACTIVE
AMC398986	MOSS 9	AMC398978	ACTIVE
AMC398987	MOSS 10	AMC398978	ACTIVE
AMC398988	MOSS 118	AMC398978	ACTIVE
AMC398989	MOSS 119	AMC398978	ACTIVE
AMC398990	MOSS 120	AMC398978	ACTIVE
AMC398991	MOSS 121	AMC398978	ACTIVE
AMC398992	MOSS 122	AMC398978	ACTIVE
AMC398993	MOSS 123	AMC398978	ACTIVE
AMC398994	MOSS 124	AMC398978	ACTIVE
AMC398995	MOSS 125	AMC398978	ACTIVE
AMC398996	MOSS 126	AMC398978	ACTIVE
AMC398997	MOSS 127	AMC398978	ACTIVE
AMC398998	MOSS 128	AMC398978	ACTIVE
AMC398999	MOSS 129	AMC398978	ACTIVE
AMC399000	MOSS 130	AMC398978	ACTIVE
AMC399001	MOSS 131	AMC398978	ACTIVE
AMC399002	MOSS 132	AMC398978	ACTIVE
AMC399003	MOSS 133	AMC398978	ACTIVE
AMC399004	MOSS 134	AMC398978	ACTIVE
AMC399005	MOSS 135	AMC398978	ACTIVE

PHOENIX, ARIZONA
2014 JUL 31 A 9 30
RECEIVED
BLM AZ STATE OFFICE

NO WARRANTY IS MADE BY BLM
FOR USE OF THE DATA FOR
PURPOSES NOT INTENDED BY BLM

DEPARTMENT OF THE INTERIOR
BUREAU OF LAND MANAGEMENT
MINING CLAIMS
Customer Information - WITH Serial No. and Claim Name

ACTIVE CLAIMS

Run Date: 07/28/2014 05:36 PM

Page 3 of 3


<u>Serial No.</u>	<u>Claim Name/Number</u>	<u>Lead Serial No.</u>	<u>Disposition</u>
AMC399006	MOSS 136	AMC398978	ACTIVE
AMC399007	MOSS 137	AMC398978	ACTIVE
AMC399008	MOSS 138	AMC398978	ACTIVE
AMC399009	MOSS 139	AMC398978	ACTIVE
AMC399010	MOSS 140	AMC398978	ACTIVE
AMC399011	MOSS 141	AMC398978	ACTIVE
AMC399012	MOSS 142	AMC398978	ACTIVE
AMC399013	MOSS 143	AMC398978	ACTIVE
AMC399014	MOSS 144	AMC398978	ACTIVE
AMC399015	MOSS 145	AMC398978	ACTIVE
AMC399016	MOSS 146	AMC398978	ACTIVE
AMC399017	MOSS 147	AMC398978	ACTIVE
AMC399018	MOSS 148	AMC398978	ACTIVE

Number of ACTIVE cases: 104

PHOENIX, ARIZONA
2014 JUL 31 A 9 30
RECEIVED
BLM AZ STATE OFFICE

NO WARRANTY IS MADE BY BLM
FOR USE OF THE DATA FOR
PURPOSES NOT INTENDED BY BLM

United States Department of the Interior
Bureau of Land Management
 LANDS/RECREATION & PLANNING
 ONE N CENTRAL AVE
 PHOENIX, AZ 85004 -2203
 Phone: 602-417-9200



No: 3090553

Transaction #: 3181942	
Date of Transaction: 08/01/2014	
CUSTOMER:	
GOLDEN VERTEX CORP 2440 ADOBE RD STE 101 BULLHEAD CITY, AZ 86442-4485 US	

LINE #	QTY	DESCRIPTION	REMARKS	UNIT PRICE	TOTAL
1	1.00	LOCATABLE MINERALS / MINING CLAIMS-NOT NEW-UNADJUD, ONE AUTH NO. ONLY / MINING CLAIM MONEY RECEIVED CASES: AMC361998/\$16120.00	MAINT FEE PYMNT (104) 2015	- n/a -	16120.00
TOTAL:					\$16,120.00

PAYMENT INFORMATION					
1	AMOUNT:	16120.00	POSTMARKED:	08/30/2014	
	TYPE:	CHECK	RECEIVED:	07/31/2014	
	CHECK NO:	4871			
	NAME:	GOLDEN VERTEX CORP 2440 ADOBE RD STE 101 BULLHEAD CITY AZ 86442-4485 US			

REMARKS

This receipt was generated by the automated BLM Collections and Billing System and is a paper representation of a portion of the official electronic record contained therein.

Bureau of Land Management

07 28 2014

Check No. 4872

Document No.

Document Date

Original Amount

Net Amount

JULY 2014

7/28/2014

28,365.00

28,365.00

SILVER CREEK 1 to SILVER CREEK 209 CLAIMS

LA CURSTA INTERNATIONAL

LEAD SERIAL No AMC 407863 AND 410214

AND AMC 413137 AND 427718 AND 428270

NO. OF CLAIMS

AMOUNT

RECEIPT NO.

INIT.

153

28365.00

3090554

ALL

** BLM-ASO**

Total

28,365.00

ENTERED
AUG - 5 2014
BY: RAM

DEPARTMENT OF THE INTERIOR
BUREAU OF LAND MANAGEMENT
MINING CLAIMS
Customer Information - WITH Serial No. and Claim Name

ACTIVE CLAIMS

Run Date: 07/28/2014 05:19 PM

Admin State: AZ

Geo State: AZ

LA CUESTA INTERNATIONAL INC

3349 S STALLION DR
KINGMAN, AZ 86401-8722

CUSTOMER ID: 2354577

<u>Serial No.</u>	<u>Claim Name/Number</u>	<u>Lead Serial No.</u>	<u>Disposition</u>
AMC407863	SILVER CREEK 1	AMC407863	ACTIVE
AMC407864	SILVER CREEK 2	AMC407863	ACTIVE
AMC407865	SILVER CREEK 3	AMC407863	ACTIVE
AMC407866	SILVER CREEK 4	AMC407863	ACTIVE
AMC407867	SILVER CREEK 5	AMC407863	ACTIVE
AMC407868	SILVER CREEK 6	AMC407863	ACTIVE
AMC407869	SILVER CREEK 7	AMC407863	ACTIVE
AMC407870	SILVER CREEK 8	AMC407863	ACTIVE
AMC407871	SILVER CREEK 9	AMC407863	ACTIVE
AMC407872	SILVER CREEK 10	AMC407863	ACTIVE
AMC407873	SILVER CREEK 11	AMC407863	ACTIVE
AMC407874	SILVER CREEK 12	AMC407863	ACTIVE
AMC407875	SILVER CREEK 13	AMC407863	ACTIVE
AMC407876	SILVER CREEK 14	AMC407863	ACTIVE
AMC407877	SILVER CREEK 15	AMC407863	ACTIVE
AMC407878	SILVER CREEK 16	AMC407863	ACTIVE
AMC407879	SILVER CREEK 17	AMC407863	ACTIVE
AMC407880	SILVER CREEK 18	AMC407863	ACTIVE
AMC407881	SILVER CREEK 19	AMC407863	ACTIVE
AMC407882	SILVER CREEK 20	AMC407863	ACTIVE
AMC407883	SILVER CREEK 21	AMC407863	ACTIVE
AMC407884	SILVER CREEK 22	AMC407863	ACTIVE
AMC407893	SILVER CREEK 31	AMC407863	ACTIVE
AMC407894	SILVER CREEK 32	AMC407863	ACTIVE
AMC407895	SILVER CREEK 33	AMC407863	ACTIVE
AMC407896	SILVER CREEK 34	AMC407863	ACTIVE
AMC407897	SILVER CREEK 35	AMC407863	ACTIVE
AMC407898	SILVER CREEK 36	AMC407863	ACTIVE
AMC407899	SILVER CREEK 37	AMC407863	ACTIVE
AMC407900	SILVER CREEK 38	AMC407863	ACTIVE
AMC407901	SILVER CREEK 39	AMC407863	ACTIVE
AMC407902	SILVER CREEK 40	AMC407863	ACTIVE
AMC407903	SILVER CREEK 41	AMC407863	ACTIVE
AMC407904	SILVER CREEK 42	AMC407863	ACTIVE
AMC407905	SILVER CREEK 43	AMC407863	ACTIVE
AMC407906	SILVER CREEK 44	AMC407863	ACTIVE
AMC407907	SILVER CREEK 45	AMC407863	ACTIVE
AMC407908	SILVER CREEK 46	AMC407863	ACTIVE
AMC407909	SILVER CREEK 47	AMC407863	ACTIVE
AMC407910	SILVER CREEK 48	AMC407863	ACTIVE
AMC407911	SILVER CREEK 49	AMC407863	ACTIVE
AMC407912	SILVER CREEK 50	AMC407863	ACTIVE
AMC407913	SILVER CREEK 51	AMC407863	ACTIVE

NO WARRANTY IS MADE BY BLM
FOR USE OF THE DATA FOR
PURPOSES NOT INTENDED BY BLM

DEPARTMENT OF THE INTERIOR
BUREAU OF LAND MANAGEMENT
MINING CLAIMS

Customer Information - WITH Serial No. and Claim Name

ACTIVE CLAIMS

Run Date: 07/28/2014 05:19 PM

Page 2 of 4

<u>Serial No.</u>	<u>Claim Name/Number</u>	<u>Lead Serial No.</u>	<u>Disposition</u>
AMC407914	SILVER CREEK 52	AMC407863	ACTIVE
AMC407915	SILVER CREEK 53	AMC407863	ACTIVE
AMC407916	SILVER CREEK 54	AMC407863	ACTIVE
AMC407925	SILVER CREEK 63	AMC407863	ACTIVE
AMC407926	SILVER CREEK 64	AMC407863	ACTIVE
AMC407927	SILVER CREEK 65	AMC407863	ACTIVE
AMC407928	SILVER CREEK 66	AMC407863	ACTIVE
AMC407929	SILVER CREEK 67	AMC407863	ACTIVE
AMC407930	SILVER CREEK 68	AMC407863	ACTIVE
AMC407931	SILVER CREEK 69	AMC407863	ACTIVE
AMC407932	SILVER CREEK 70	AMC407863	ACTIVE
AMC407933	SILVER CREEK 71	AMC407863	ACTIVE
AMC407934	SILVER CREEK 72	AMC407863	ACTIVE
AMC407935	SILVER CREEK 73	AMC407863	ACTIVE
AMC407936	SILVER CREEK 74	AMC407863	ACTIVE
AMC407937	SILVER CREEK 75	AMC407863	ACTIVE
AMC407938	SILVER CREEK 76	AMC407863	ACTIVE
AMC407939	SILVER CREEK 77	AMC407863	ACTIVE
AMC407940	SILVER CREEK 78	AMC407863	ACTIVE
AMC407941	SILVER CREEK 79	AMC407863	ACTIVE
AMC407942	SILVER CREEK 80	AMC407863	ACTIVE
AMC407943	SILVER CREEK 81	AMC407863	ACTIVE
AMC407944	SILVER CREEK 82	AMC407863	ACTIVE
AMC407945	SILVER CREEK 83	AMC407863	ACTIVE
AMC407946	SILVER CREEK 84	AMC407863	ACTIVE
AMC407947	SILVER CREEK 85	AMC407863	ACTIVE
AMC407948	SILVER CREEK 86	AMC407863	ACTIVE
AMC407949	SILVER CREEK 87	AMC407863	ACTIVE
AMC407950	SILVER CREEK 88	AMC407863	ACTIVE
AMC407951	SILVER CREEK 89	AMC407863	ACTIVE
AMC407952	SILVER CREEK 90	AMC407863	ACTIVE
AMC407953	SILVER CREEK 91	AMC407863	ACTIVE
AMC407954	SILVER CREEK 92	AMC407863	ACTIVE
AMC407955	SILVER CREEK 93	AMC407863	ACTIVE
AMC407956	SILVER CREEK 94	AMC407863	ACTIVE
AMC407957	SILVER CREEK 95	AMC407863	ACTIVE
AMC407958	SILVER CREEK 96	AMC407863	ACTIVE
AMC407959	SILVER CREEK 97	AMC407863	ACTIVE
AMC407970	SILVER CREEK 108	AMC407863	ACTIVE
AMC407971	SILVER CREEK 109	AMC407863	ACTIVE
AMC407972	SILVER CREEK 110	AMC407863	ACTIVE
AMC407973	SILVER CREEK 111	AMC407863	ACTIVE
AMC407974	SILVER CREEK 112	AMC407863	ACTIVE
AMC407975	SILVER CREEK 113	AMC407863	ACTIVE
AMC407976	SILVER CREEK 114	AMC407863	ACTIVE
AMC407977	SILVER CREEK 115	AMC407863	ACTIVE
AMC410214	SILVER CREEK 116	AMC410214	ACTIVE
AMC410215	SILVER CREEK 117	AMC410214	ACTIVE

BLM AZ STATE OFFICE
RECEIVED

NO WARRANTY IS MADE BY BLM
FOR USE OF THE DATA FOR
PURPOSES NOT INTENDED BY BLM

DEPARTMENT OF THE INTERIOR
BUREAU OF LAND MANAGEMENT
MINING CLAIMS

Customer Information - WITH Serial No. and Claim Name

ACTIVE CLAIMS

Run Date: 07/28/2014 05:19 PM

Page 3 of 4

<u>Serial No.</u>	<u>Claim Name/Number</u>	<u>Lead Serial No.</u>	<u>Disposition</u>
AMC410216	SILVER CREEK 118	AMC410214	ACTIVE
AMC410217	SILVER CREEK 119	AMC410214	ACTIVE
AMC410218	SILVER CREEK 120	AMC410214	ACTIVE
AMC410219	SILVER CREEK 121	AMC410214	ACTIVE
AMC410220	SILVER CREEK 122	AMC410214	ACTIVE
AMC410221	SILVER CREEK 123	AMC410214	ACTIVE
AMC410222	SILVER CREEK 124	AMC410214	ACTIVE
AMC410223	SILVER CREEK 125	AMC410214	ACTIVE
AMC410224	SILVER CREEK 126	AMC410214	ACTIVE
AMC410225	SILVER CREEK 127	AMC410214	ACTIVE
AMC410226	SILVER CREEK 128	AMC410214	ACTIVE
AMC410227	SILVER CREEK 129	AMC410214	ACTIVE
AMC410228	SILVER CREEK 130	AMC410214	ACTIVE
AMC410229	SILVER CREEK 131	AMC410214	ACTIVE
AMC410230	SILVER CREEK 132	AMC410214	ACTIVE
AMC410231	SILVER CREEK 133	AMC410214	ACTIVE
AMC410232	SILVER CREEK 134	AMC410214	ACTIVE
AMC410233	SILVER CREEK 135	AMC410214	ACTIVE
AMC410234	SILVER CREEK 136	AMC410214	ACTIVE
AMC410235	SILVER CREEK 137	AMC410214	ACTIVE
AMC410236	SILVER CREEK 138	AMC410214	ACTIVE
AMC410237	SILVER CREEK 139	AMC410214	ACTIVE
AMC410238	SILVER CREEK 140	AMC410214	ACTIVE
AMC410239	SILVER CREEK 141	AMC410214	ACTIVE
AMC410240	SILVER CREEK 142	AMC410214	ACTIVE
AMC410241	SILVER CREEK 143	AMC410214	ACTIVE
AMC410242	SILVER CREEK 144	AMC410214	ACTIVE
AMC410243	SILVER CREEK 145	AMC410214	ACTIVE
AMC410244	SILVER CREEK 146	AMC410214	ACTIVE
AMC410245	SILVER CREEK 147	AMC410214	ACTIVE
AMC410246	SILVER CREEK 148	AMC410214	ACTIVE
AMC410247	SILVER CREEK 149	AMC410214	ACTIVE
AMC410248	SILVER CREEK 150	AMC410214	ACTIVE
AMC410249	SILVER CREEK 151	AMC410214	ACTIVE
AMC410250	SILVER CREEK 152	AMC410214	ACTIVE
AMC410251	SILVER CREEK 153	AMC410214	ACTIVE
AMC410252	SILVER CREEK 154	AMC410214	ACTIVE
AMC410253	SILVER CREEK 155	AMC410214	ACTIVE
AMC410254	SILVER CREEK 156	AMC410214	ACTIVE
AMC410255	SILVER CREEK 157	AMC410214	ACTIVE
AMC410256	SILVER CREEK 158	AMC410214	ACTIVE
AMC410257	SILVER CREEK 159	AMC410214	ACTIVE
AMC410258	SILVER CREEK 160	AMC410214	ACTIVE
AMC410259	SILVER CREEK 161	AMC410214	ACTIVE
AMC410260	SILVER CREEK 162	AMC410214	ACTIVE
AMC410261	SILVER CREEK 163	AMC410214	ACTIVE
AMC410262	SILVER CREEK 164	AMC410214	ACTIVE
AMC410263	SILVER CREEK 165	AMC410214	ACTIVE

NO WARRANTY IS MADE BY BLM
FOR USE OF THE DATA FOR
PURPOSES NOT INTENDED BY BLM

DEPARTMENT OF THE INTERIOR
BUREAU OF LAND MANAGEMENT
MINING CLAIMS

Customer Information - WITH Serial No. and Claim Name

ACTIVE CLAIMS

Run Date: 07/28/2014 05:19 PM

<u>Serial No.</u>	<u>Claim Name/Number</u>	<u>Lead Serial No.</u>	<u>Disposition</u>
AMC410264	SILVER CREEK 166	AMC410214	ACTIVE
AMC410265	SILVER CREEK 167	AMC410214	ACTIVE
AMC410266	SILVER CREEK 168	AMC410214	ACTIVE
AMC410267	SILVER CREEK 169	AMC410214	ACTIVE
AMC410268	SILVER CREEK 170	AMC410214	ACTIVE
AMC410269	SILVER CREEK 171	AMC410214	ACTIVE
AMC410270	SILVER CREEK 172	AMC410214	ACTIVE
AMC410271	SILVER CREEK 173	AMC410214	ACTIVE
AMC410272	SILVER CREEK 174	AMC410214	ACTIVE
AMC410273	SILVER CREEK 175	AMC410214	ACTIVE
AMC410274	SILVER CREEK 176	AMC410214	ACTIVE
AMC410275	SILVER CREEK 177	AMC410214	ACTIVE
AMC410276	SILVER CREEK 178	AMC410214	ACTIVE
AMC410277	SILVER CREEK 179	AMC410214	ACTIVE
AMC410278	SILVER CREEK 180	AMC410214	ACTIVE
AMC410279	SILVER CREEK 181	AMC410214	ACTIVE
AMC410280	SILVER CREEK 182	AMC410214	ACTIVE
AMC410281	SILVER CREEK 183	AMC410214	ACTIVE
AMC410282	SILVER CREEK 184	AMC410214	ACTIVE
AMC413137	SILVER CREEK 185	AMC413137	ACTIVE
AMC413138	SILVER CREEK 186	AMC413137	ACTIVE
AMC413139	SILVER CREEK 187	AMC413137	ACTIVE
AMC413140	SILVER CREEK 188	AMC413137	ACTIVE
AMC413141	SILVER CREEK 189	AMC413137	ACTIVE
AMC413142	SILVER CREEK 190	AMC413137	ACTIVE
AMC413143	SILVER CREEK 191	AMC413137	ACTIVE
AMC413144	SILVER CREEK 192	AMC413137	ACTIVE
AMC413145	SILVER CREEK 193	AMC413137	ACTIVE
AMC427718	SILVER CREEK 194	AMC427718	ACTIVE
AMC427719	SILVER CREEK 195	AMC427718	ACTIVE
AMC427720	SILVER CREEK 196	AMC427718	ACTIVE
AMC427721	SILVER CREEK 197	AMC427718	ACTIVE
AMC427722	SILVER CREEK 198	AMC427718	ACTIVE
AMC427723	SILVER CREEK 199	AMC427718	ACTIVE
AMC427724	SILVER CREEK 200	AMC427718	ACTIVE
AMC427725	SILVER CREEK 201	AMC427718	ACTIVE
AMC428270	SILVER CREEK 202	AMC428270	ACTIVE
AMC428271	SILVER CREEK 203	AMC428270	ACTIVE
AMC428272	SILVER CREEK 204	AMC428270	ACTIVE
AMC428273	SILVER CREEK 205	AMC428270	ACTIVE
AMC428274	SILVER CREEK 206	AMC428270	ACTIVE
AMC428275	SILVER CREEK 207	AMC428270	ACTIVE
AMC428276	SILVER CREEK 208	AMC428270	ACTIVE
AMC428277	SILVER CREEK 209	AMC428270	ACTIVE

Number of ACTIVE cases: 133

2014 JUL 31 A 9 30

BLM STATE OFFICE

NO WARRANTY IS MADE BY BLM
FOR USE OF THE DATA FOR
PURPOSES NOT INTENDED BY BLM

FedEx®

Express

RECEIVED
BLM AZ STATE OFFICE
2014 JUL 31 A 9 31
PHOENIX, ARIZONA

ST 3.4
RT 275
D 2
5859 07.31

Extremely Urgent

Page 1 of 1

From: (928) 763-8252 Larry Clark Golden Vertex 2440 Adobe Road Suite 101 BULLHEAD CITY, AZ 85442	Origin ID: IFPA		Ship Date: 30 JUL 14 Add'l Wt: 0.5 LB CAD: 10384827@NET3550
SHIP TO: (602) 417-9355 Mining Claims Bureau of Land Management 1 N CENTRAL AVE STE 800 PHOENIX, AZ 85004			Delivery Address Bar Code 
BILL SENDER			Ref # Invoice # PO # Dept #
			THU - 31 JUL AA STANDARD OVERNIGHT
TRK# 7707 2423 5859 (0281)			85004 AZ-US PHX
			 330052476163

Insert shipping document here.

After printing this label:
1. Use the 'Print' button on this page to print your label to your laser or inkjet printer.
2. Fold the printed page along the horizontal line.
3. Place label in shipping pouch and affix it to your shipment so that the barcode portion of the label can be read and scanned.

Warning: Use only the printed original label for shipping. Using a photocopy of this label for shipping purposes is fraudulent and could result in additional billing charges, along with the cancellation of your FedEx account number.

Use of this system constitutes your agreement to the service conditions in the current FedEx Service Guide, available on fedex.com. FedEx will not be responsible for any claim in excess of \$100 per package, whether the result of loss, damage, delay, non-delivery, misdelivery, or misinformation, unless you declare a higher value, pay an additional charge, document your actual loss and file a timely claim. Limitations found in the current FedEx Service Guide apply. Your right to recover from FedEx for any loss, including intrinsic value of the package, loss of sales, income interest, profit, attorney's fees, costs, and other forms of damage whether direct, incidental, consequential, or special is limited to the greater of \$100 or the authorized declared value. Recovery cannot exceed actual documented loss. Maximum for items of extraordinary value is \$1,000, e.g. jewelry, precious metals, negotiable instruments and other items listed in our Service Guide. Written claims must be filed within strict time limits, see current FedEx Service Guide.

United States Department of the Interior
Bureau of Land Management
 LANDS/RECREATION & PLANNING
 ONE N CENTRAL AVE
 PHOENIX, AZ 85004 -2203
 Phone: 602-417-9200



Receipt

No: 3090554

Transaction #: 3181944	
Date of Transaction: 08/01/2014	
CUSTOMER:	
GOLDEN VERTEX CORP 2440 ADOBE RD STE 101 BULLHEAD CITY, AZ 86442-4485 US	

LINE #	QTY	DESCRIPTION	REMARKS	UNIT PRICE	TOTAL
1	1.00	LOCATABLE MINERALS / MINING CLAIMS-NOT NEW-UNADJUD, ONE AUTH NO. ONLY / MINING CLAIM MONEY RECEIVED CASES: AMC407863/\$28365.00	MAINT FEE PYMNT (183) 2015	- n/a -	28365.00
TOTAL:					\$28,365.00

PAYMENT INFORMATION					
1	AMOUNT:	28365.00	POSTMARKED:	08/30/2014	
	TYPE:	CHECK	RECEIVED:	07/31/2014	
	CHECK NO:	4872			
	NAME:	GOLDEN VERTEX CORP 2440 ADOBE RD STE 101 BULLHEAD CITY AZ 86442-4485 US			

REMARKS

This receipt was generated by the automated BLM Collections and Billing System and is a paper representation of a portion of the official electronic record contained therein.

UNITED STATES
DEPARTMENT OF THE INTERIOR
BUREAU OF LAND MANAGEMENT
**MAINTENANCE FEE PAYMENT FORM FOR
LODE CLAIMS, MILL SITES, AND TUNNEL SITES**

407863

407863

410214

413137

Remitter Name: Silver Standard U.S. Inc.

Mailing Address: Suite 800 - 1055 Dunsmuir Street

City, State, Zip: Vancouver, BC, V7X 1G4 Canada

Check here if this is a change of address.

RE

FOR COUNTY RECORDER'S USE

No. of claims/sites 178

x \$140 per claim/site

Total due BLM \$ 24,920.00

- The maintenance fee may be paid by cash, check, money order, Bureau of Land Management (BLM) Declining Deposit Account, or credit card (VISA, American Express, Discover, or MasterCard). Payments must be remitted to the BLM State Office where your claim or site is recorded and received on or before September 1. If the payment is mailed, the envelope must be postmarked by a bona fide delivery service on or before September 1 and received at the proper BLM State Office within 15 calendar days after the due date. Payments may also be made by telephone using a credit card. A complete listing of BLM State Offices with their addresses and phone numbers can be found at <http://www.blm.gov>.
- The maintenance fee for the following claim(s)/site(s) applies to the assessment year 2013.

CLAIM/SITE NAME	BLM SERIAL NO.
Silver Creek 1	AMC 407863
Silver Creek 2	AMC 407864
Silver Creek 3	AMC 407865
Silver Creek 4	AMC 407866
Silver Creek 5	AMC 407867
Silver Creek 6	AMC 407868
Silver Creek 7	AMC 407869
Silver Creek 8	AMC 407870
Silver Creek 9	AMC 407871
Silver Creek 10	AMC 407872

RECEIVED
BLM STATE OFFICE
PHOENIX, ARIZONA
2013 AUG 19 A 9:59

Use a separate sheet for additional claim/site names, serial numbers, and claimant names and addresses.

See attached Form 3830-5 Supplemental Attachment

ENTERED
AUG 28 2013
BY: RE

Receipt # 2860022
AA

**FORM 3830-5 SUPPLEMENTAL ATTACHMENT
MAINTENANCE FEE PAYMENT FOR LODE CLAIMS, MILL SITES, AND TUNNEL SITES**

Remitter Name: Silver Standard U.S. Inc.

Mailing Address: Suite 800 – 1055 Dunsmuir Street

City, State, Zip: Vancouver, BC, V7X 1G4 Canada

Check here if this is a change of address.

FOR COUNTY RECORDER'S USE

CLAIM/SITE NAME	BLM SERIAL NO.
Silver Creek 11	AMC 407873
Silver Creek 12	AMC 407874
Silver Creek 13	AMC 407875
Silver Creek 14	AMC 407876
Silver Creek 15	AMC 407877
Silver Creek 16	AMC 407878
Silver Creek 17	AMC 407879
Silver Creek 18	AMC 407880
Silver Creek 19	AMC 407881
Silver Creek 20	AMC 407882
Silver Creek 21	AMC 407883
Silver Creek 22	AMC 407884
Silver Creek 31	AMC 407893
Silver Creek 32	AMC 407894
Silver Creek 33	AMC 407895
Silver Creek 34	AMC 407896
Silver Creek 35	AMC 407897
Silver Creek 36	AMC 407898
Silver Creek 37	AMC 407899
Silver Creek 38	AMC 407900
Silver Creek 39	AMC 407901
Silver Creek 40	AMC 407902
Silver Creek 41	AMC 407903
Silver Creek 42	AMC 407904
Silver Creek 43	AMC 407905

RECEIVED
BLM AZ STATE OFFICE
2013 AUG 19 A 9:59
PHOENIX, ARIZONA

**FORM 3830-5 SUPPLEMENTAL ATTACHMENT
MAINTENANCE FEE PAYMENT FOR LOSE CLAIMS, MILL SITES, AND TUNNEL SITES**

Remitter Name: Silver Standard U.S. Inc.

Mailing Address: Suite 800 – 1055 Dunsmuir Street

City, State, Zip: Vancouver, BC, V7X 1G4 Canada

Check here if this is a change of address.

FOR COUNTY RECORDER'S USE

CLAIM/SITE NAME	BLM SERIAL NO.
Silver Creek 44	AMC 407906
Silver Creek 45	AMC 407907
Silver Creek 46	AMC 407908
Silver Creek 47	AMC 407909
Silver Creek 48	AMC 407910
Silver Creek 49	AMC 407911
Silver Creek 50	AMC 407912
Silver Creek 51	AMC 407913
Silver Creek 52	AMC 407914
Silver Creek 53	AMC 407915
Silver Creek 54	AMC 407916
Silver Creek 55	AMC 407917
Silver Creek 56	AMC 407918
Silver Creek 58	AMC 407920
Silver Creek 60	AMC 407922
Silver Creek 62	AMC 407924
Silver Creek 63	AMC 407925
Silver Creek 64	AMC 407926
Silver Creek 65	AMC 407927
Silver Creek 66	AMC 407928
Silver Creek 67	AMC 407929
Silver Creek 68	AMC 407930
Silver Creek 69	AMC 407931
Silver Creek 70	AMC 407932
Silver Creek 71	AMC 407933

RECEIVED
 BLM AZ STATE OFFICE
 2013 AUG 19 A 10:00
 PHOENIX, ARIZONA

**FORM 3830-5 SUPPLEMENTAL ATTACHMENT
MAINTENANCE FEE PAYMENT FOR LOSE CLAIMS, MILL SITES, AND TUNNEL SITES**

Remitter Name: Silver Standard U.S. Inc.

Mailing Address: Suite 800 – 1055 Dunsmuir Street

City, State, Zip: Vancouver, BC, V7X 1G4 Canada

Check here if this is a change of address.

FOR COUNTY RECORDER'S USE

CLAIM/SITE NAME	BLM SERIAL NO.
Silver Creek 72	AMC 407934
Silver Creek 73	AMC 407935
Silver Creek 74	AMC 407936
Silver Creek 75	AMC 407937
Silver Creek 76	AMC 407938
Silver Creek 77	AMC 407939
Silver Creek 78	AMC 407940
Silver Creek 79	AMC 407941
Silver Creek 80	AMC 407942
Silver Creek 81	AMC 407943
Silver Creek 82	AMC 407944
Silver Creek 83	AMC 407945
Silver Creek 84	AMC 407946
Silver Creek 85	AMC 407947
Silver Creek 86	AMC 407948
Silver Creek 87	AMC 407949
Silver Creek 88	AMC 407950
Silver Creek 89	AMC 407951
Silver Creek 90	AMC 407952
Silver Creek 91	AMC 407953
Silver Creek 92	AMC 407954
Silver Creek 93	AMC 407955
Silver Creek 94	AMC 407956
Silver Creek 95	AMC 407957
Silver Creek 96	AMC 407958

RECEIVED
 BLM AZ STATE OFFICE
 2013 AUG 19 A 10:00
 PHOENIX, ARIZONA

**FORM 3830-5 SUPPLEMENTAL ATTACHMENT
MAINTENANCE FEE PAYMENT FOR LODE CLAIMS, MILL SITES, AND TUNNEL SITES**

Remitter Name: Silver Standard U.S. Inc.

Mailing Address: Suite 800 – 1055 Dunsmuir Street

City, State, Zip: Vancouver, BC, V7X 1G4 Canada

Check here if this is a change of address.

FOR COUNTY RECORDER'S USE

CLAIM/SITE NAME	BLM SERIAL NO.
Silver Creek 97	<u>AMC 407959</u>
Silver Creek 99	<u>AMC 407961</u>
Silver Creek 101	<u>AMC 407963</u>
Silver Creek 103	<u>AMC 407965</u>
Silver Creek 105	AMC 407967
Silver Creek 106	AMC 407968
Silver Creek 107	AMC 407969
Silver Creek 108	AMC 407970
Silver Creek 109	AMC 407971
Silver Creek 110	AMC 407972
Silver Creek 111	AMC 407973
Silver Creek 112	AMC 407974
Silver Creek 113	AMC 407975
Silver Creek 114	AMC 407976
Silver Creek 115	<u>AMC 407977</u>
Silver Creek 116	AMC 410214
Silver Creek 117	AMC 410215
Silver Creek 118	AMC 410216
Silver Creek 119	AMC 410217
Silver Creek 120	AMC 410218
Silver Creek 121	AMC 410219
Silver Creek 122	AMC 410220
Silver Creek 123	AMC 410221
Silver Creek 124	AMC 410222
Silver Creek 125	AMC 410223

RECEIVED
BLM AZ STATE OFFICE
2013 AUG 19 A 10:00
PHOENIX, ARIZONA

**FORM 3830-5 SUPPLEMENTAL ATTACHMENT
MAINTENANCE FEE PAYMENT FOR LOSE CLAIMS, MILL SITES, AND TUNNEL SITES**

Remitter Name: Silver Standard U.S. Inc.

Mailing Address: Suite 800 – 1055 Dunsmuir Street

City, State, Zip: Vancouver, BC, V7X 1G4 Canada

Check here if this is a change of address.

FOR COUNTY RECORDER'S USE

CLAIM/SITE NAME	BLM SERIAL NO.
Silver Creek 126	AMC 410224
Silver Creek 127	AMC 410225
Silver Creek 128	AMC 410226
Silver Creek 129	AMC 410227
Silver Creek 130	AMC 410228
Silver Creek 131	AMC 410229
Silver Creek 132	AMC 410230
Silver Creek 133	AMC 410231
Silver Creek 134	AMC 410232
Silver Creek 135	AMC 410233
Silver Creek 136	AMC 410234
Silver Creek 137	AMC 410235
Silver Creek 138	AMC 410236
Silver Creek 139	AMC 410237
Silver Creek 140	AMC 410238
Silver Creek 141	AMC 410239
Silver Creek 142	AMC 410240
Silver Creek 143	AMC 410241
Silver Creek 144	AMC 410242
Silver Creek 145	AMC 410243
Silver Creek 146	AMC 410244
Silver Creek 147	AMC 410245
Silver Creek 148	AMC 410246
Silver Creek 149	AMC 410247
Silver Creek 150	AMC 410248

RECEIVED
BLM AZ STATE OFFICE
2013 AUG 19 A 10:00
PHOENIX, ARIZONA

**FORM 3830-5 SUPPLEMENTAL ATTACHMENT
MAINTENANCE FEE PAYMENT FOR LODE CLAIMS, MILL SITES, AND TUNNEL SITES**

Remitter Name: Silver Standard U.S. Inc.

Mailing Address: Suite 800 – 1055 Dunsmuir Street

City, State, Zip: Vancouver, BC, V7X 1G4 Canada

Check here if this is a change of address.

FOR COUNTY RECORDER'S USE

CLAIM/SITE NAME	BLM SERIAL NO.
Silver Creek 151	AMC 410249
Silver Creek 152	AMC 410250
Silver Creek 153	AMC 410251
Silver Creek 154	AMC 410252
Silver Creek 155	AMC 410253
Silver Creek 156	AMC 410254
Silver Creek 157	AMC 410255
Silver Creek 158	AMC 410256
Silver Creek 159	AMC 410257
Silver Creek 160	AMC 410258
Silver Creek 161	AMC 410259
Silver Creek 162	AMC 410260
Silver Creek 163	AMC 410261
Silver Creek 164	AMC 410262
Silver Creek 165	AMC 410263
Silver Creek 166	AMC 410264
Silver Creek 167	AMC 410265
Silver Creek 168	AMC 410266
Silver Creek 169	AMC 410267
Silver Creek 170	AMC 410268
Silver Creek 171	AMC 410269
Silver Creek 172	AMC 410270
Silver Creek 173	AMC 410271
Silver Creek 174	AMC 410272
Silver Creek 175	AMC 410273

RECEIVED
 BLM AZ STATE OFFICE
 2013 AUG 19 A 10:00
 PHOENIX, ARIZONA

**FORM 3830-5 SUPPLEMENTAL ATTACHMENT
MAINTENANCE FEE PAYMENT FOR LOSE CLAIMS, MILL SITES, AND TUNNEL SITES**

Remitter Name: Silver Standard U.S. Inc.

Mailing Address: Suite 800 – 1055 Dunsmuir Street

City, State, Zip: Vancouver, BC, V7X 1G4 Canada

Check here if this is a change of address.

FOR COUNTY RECORDER'S USE

CLAIM/SITE NAME	BLM SERIAL NO.
Silver Creek 176	AMC 410274
Silver Creek 177	AMC 410275
Silver Creek 178	AMC 410276
Silver Creek 179	AMC 410277
Silver Creek 180	AMC 410278
Silver Creek 181	AMC 410279
Silver Creek 182	AMC 410280
Silver Creek 183	AMC 410281
Silver Creek 184	AMC 410282
Silver Creek 185	AMC 413137
Silver Creek 186	AMC 413138
Silver Creek 187	AMC 413139
Silver Creek 188	AMC 413140
Silver Creek 189	AMC 413141
Silver Creek 190	AMC 413142
Silver Creek 191	AMC 413143
Silver Creek 192	AMC 413144
Silver Creek 193	AMC 413145

RECEIVED
BLM AT STATE OFFICE
2013 AUG 19 A 10:00
PHOENIX, ARIZONA

SILVER STANDARD

August 16, 2013

VIA COURIER

Bureau of Land Management
Arizona State Office
One North Central Avenue, Suite 800
Phoenix, AZ 85004-4427

Dear Sirs:

**Re: Maintenance Fee for Unpatented Lode Mining Claims, Silver Creek Project
Mohave County, Arizona**

Silver Standard U.S. Inc., a wholly owned subsidiary of Silver Standard Resources Inc., desires to retain/maintain the 178 unpatented lode mining claims which are listed on the attached 3830-5 BLM Maintenance Fee and 3830-5 BLM Supplemental Attachment forms. A check in the amount of \$24,920.00 USD (178 claims @ \$140) is enclosed for the required fees necessary to retain/maintain the claims through the period ending 12:00 noon on September 1, 2014.

Please file and return to: Silver Standard U.S. Inc.
Suite 800 – 1055 Dunsmuir Street
PO Box 49088
Vancouver, BC, Canada V7X 1G4

Should you have any questions, please call me on my direct line at (604) 484-2496.

Sincerely,

SILVER STANDARD U.S. INC.



Elena Papaconstantinou
Lease Control Administrator

Enclosures

RECEIVED
BLM AZ STATE OFFICE
2013 AUG 19 A 9:59
PHOENIX, ARIZONA

From: (604) 689-3846
Elena Papaconstantinou
SILVER STANDARD RESOURCES INC
#800 - 1055 DUNSMUIR STREET

Origin ID: YDTA



Ship Date: 16AUG13
ActWgt: 0.5 KG
CAD: 5917766/INCA3430

VANCOUVER, BC V7X1G4
CANADA

REF: Silver Creek Project
DESC-1: Correspondence/No Customs Value
DESC-2:
DESC-3:
DESC-4:

SHIP TO: (602) 417-9200 BILL SENDER
Arizona State Office
Bureau of Land Management-AZ
1 N CENTRAL AVE
STE 800

COUNTRY MFG: CA
CARRIAGE VALUE: 0.00 CAD
CUSTOMS VALUE: 0.00 CAD
T/C: S 153273537 D/T: S 153273537
SIGN: Elena Papaconstantinou
EIN/VAT:
PKG TYPE: ENV

PHOENIX, AZ 85004
US

10:30A

INTL PRIORITY

ISR


85004

AZ-US

PHX

TRK# 7964 8189 4289
0430

XH ZSYA



These commodities, technology, or software were exported from Canada in accordance with the export administration regulations. Diversion contrary to Canadian law prohibited.

The Warsaw Convention may apply and will govern and in most cases limit the liability of Federal Express for loss or delay of or damage to your shipment. Subject to the conditions of the contract.

CONSIGNEE COPY - PLEASE PLACE IN POUCH

51AG1008911AGE

After printing this label:

1. Use the 'Print' button on this page to print your label to your laser or inkjet printer.
2. Fold the printed page along the horizontal line.
3. Place label in shipping pouch and affix it to your shipment so that the barcode portion of the label can be read and scanned.

Warning: Use only the printed original label for shipping. Using a photocopy of this label for shipping purposes is fraudulent and could result in additional billing charges, along with the cancellation of your FedEx account number.

LEGAL TERMS AND CONDITIONS OF FEDEX SHIPPING DEFINITIONS. On this Air Waybill, "we", "our", "us", and "FedEx" refer to Federal Express Corporation, its subsidiaries and branches and their respective employees, agents, and independent contractors. The terms "you" and "your" refer to the shipper, its employees, principals and agents. If your shipment originates outside the United States, your contract of carriage is with the FedEx subsidiary, branch or independent contractor who originally accepts the shipment from you. The term "package" means any container or envelope that is accepted by us for delivery, including any such items tendered by you utilizing our automated systems, meters, manifests or waybills. The term "shipment" means all packages which are tendered to and accepted by us on a single Air Waybill. AIR CARRIAGE NOTICE For any international shipments by air, the Warsaw Convention, as amended, may be applicable. The Warsaw Convention, as amended, will then govern and in most cases limit FedEx's liability for loss, delay of, or damage to your shipment. The Warsaw Convention, as amended, limits FedEx's liability. For example in the U.S. liability is limited to \$9.07 per pound (205 per kilogram), unless a higher value for carriage is declared as described below and you pay any applicable supplementary charges. The interpretation and operation of the Warsaw Convention's liability limits may vary in each country. There are no specific stopping places which are agreed to and FedEx reserves the right to route the shipment in any way FedEx deems appropriate. ROAD TRANSPORT NOTICE Shipments transported solely by road to or from a country which is a party to the Warsaw Convention or the Contract for the International Carriage of Goods by Road (the "CMR") are subject to the terms and conditions of the CMR, notwithstanding any other provision of this Air Waybill to the contrary. For those shipments transported solely by road, if a conflict arises between the provisions of the CMR and this Air Waybill, the terms of the CMR shall prevail. LIMITATION OF LIABILITY. If not governed by the Warsaw Convention, the CMR, or other international treaties, laws, other government regulations, orders, or requirements, FedEx's maximum liability for damage, loss, delay, shortage, mis-delivery, non-delivery, misinformation or failure to provide information in connection with your shipment is limited by this Agreement and as set out in the terms and conditions of the contract of carriage. Please refer to the contract of carriage set forth in the applicable FedEx Service Guide or its equivalent to determine the contractual limitation. FedEx does not provide cargo liability or all-risk insurance, but you may pay an additional charge for each additional U.S. \$100 (or equivalent local currency for the country of origin) of declared value for carriage. If a higher value for carriage is declared and the additional charge is paid, FedEx's maximum liability will be the lesser of the declared value for carriage or your actual damages. LIABILITIES NOT ASSUMED. IN ANY EVENT, FEDEX WON'T BE LIABLE FOR ANY DAMAGES, WHETHER DIRECT, INDIRECT, INCIDENTAL, SPECIAL OR CONSEQUENTIAL IN EXCESS OF THE DECLARED VALUE FOR CARRIAGE (INCLUDING BUT NOT LIMITED TO LOSS OF INCOME OR PROFITS) OR THE ACTUAL VALUE OF THE SHIPMENT, IF LOWER, WHETHER OR NOT FEDEX HAD ANY KNOWLEDGE THAT SUCH DAMAGES MIGHT BE INCURRED. FedEx won't be liable for your acts or omissions, including but not limited to incorrect declaration of cargo, improper or insufficient packaging, securing, marking or addressing of the shipment, or for the acts or omissions of the recipient or anyone else with an interest in the shipment or violations by any party of the terms of this agreement. FedEx won't be liable for damage, loss, delay, shortage, mis-delivery, non-delivery, misinformation or failure to provide information in connection with shipments of cash, currency or other prohibited items or in instances beyond our control, such as acts of God, perils of the air, weather conditions, mechanical delays, acts of public enemies, war, strike, civil commotion, or acts or omissions of public authorities (including customs and health officials) with actual or apparent authority. NO WARRANTY. We make no warranties, express or implied. CLAIMS FOR LOSS, DAMAGE OR DELAY. ALL CLAIMS MUST BE MADE IN WRITING AND WITHIN STRICT TIME LIMITS. SEE OUR TARIFF, APPLICABLE FEDEX SERVICE GUIDE, OR STANDARD CONDITIONS OF CARRIAGE FOR DETAILS. The Warsaw Convention provides specific written claims procedures for damage, delay or non-delivery of your shipment. Moreover, the interpretation and operation of the Warsaw Convention's claims provisions may vary in each country. Refer to the Convention to determine the claims period for your shipment. The right to damages against us shall be extinguished unless an action is brought within two years, as set forth in the Convention. FedEx is not obligated to act on any claim until all transportation charges have been paid. The claim amount may not be deducted from the transportation charges. If the recipient accepts the shipment without noting any damage on the delivery record, FedEx will assume the shipment was delivered in good condition. In order for us to consider a claim for damage, the contents, original shipping carton and packing must be made available to us for inspection. MANDATORY LAW. Insofar as any provision contained or referred to in this Air Waybill may be contrary to any applicable international treaties, laws, government regulations, orders or requirements such provisions shall remain in effect as a part of our agreement to the extent that it is not overridden. The invalidity or unenforceability of any provisions shall not affect any other part of this Air Waybill. Unless otherwise indicated, FEDERAL EXPRESS CORPORATION, 2005 Corporate Avenue, Memphis, TN 38132, USA, is the first carrier of this shipment. Email address located at www.fedex.com.

**United States Department of the Interior
Bureau of Land Management
LANDS/RECREATION & PLANNING
ONE N CENTRAL AVE
PHOENIX, AZ 85004 -2203
Phone: 602-417-9200**

Receipt

No: 2860022

Transaction #: 2945873	
Date of Transaction: 08/20/2013	
CUSTOMER:	
SILVER STANDARD U.S. INC 1055 DUNSMUIR ST STE 800 VANCOUVER, BC V7X 1G4 CA	

LINE #	QTY	DESCRIPTION	REMARKS	UNIT PRICE	TOTAL
1	1.00	LOCATABLE MINERALS / MINING CLAIMS-NOT NEW-UNADJUD, ONE AUTH NO. ONLY / MINING CLAIM MONEY RECEIVED CASES: AMC407863/\$24920.00	MAINT FEE PYMNT (178) 2014	- n/a -	24920.00
TOTAL:					\$24,920.00

PAYMENT INFORMATION					
1	AMOUNT:	24920.00	POSTMARKED:	08/16/2013	
	TYPE:	FOREIGN CHECK	RECEIVED:	08/19/2013	
	CHECK NO:	1195			
	NAME:	SILVER STANDARD RESOURCES INC 1180-999 WEST HASTINGS ST VANCOUVER BC CANADA NS V6C 2W2 CA			

REMARKS

This receipt was generated by the automated BLM Collections and Billing System and is a paper representation of a portion of the official electronic record contained therein.

SILVER STANDARD U.S. INC.
c/o 999 West Hastings Street, Suite 1400
Vancouver, BC, Canada V6C 2W2

AMC 407863
AMC 410214
AMC 413137

July 26, 2012

VIA COURIER

Bureau of Land Management
Arizona State Office
One North Central Avenue, Suite 800
Phoenix, AZ 85004-4427

RECEIVED
BLM AZ STATE OFFICE
2012 AUG - 1 A 10: 13
PHOENIX, ARIZONA

Dear Sirs:

Re: AMC 407863, et al., Silver Creek 1, et al.
Maintenance Fees for Unpatented Lode Mining Claims at Silver Creek Property
Mohave County, Arizona

Silver Standard U.S. Inc., a subsidiary of Silver Standard Resources Inc., desires to retain/maintain the 178 unpatented lode mining claims which are listed on the attached MCF112 Maintenance Fee Payment and MCF114 Supplemental Attachment forms. A check in the amount of \$24,920.00 USD (178 claims @ \$140) is enclosed for the required fees necessary to retain/maintain the claims through the period ending 12:00 noon on September 1, 2013.

Please file and return to: Silver Standard Resources Inc.
999 West Hastings Street, Suite 1400
Vancouver, BC V6C 2W2
Canada

Should you have any questions, you may call me at (604) 689-3846 or toll-free at 1-888-338-0046.

Sincerely,

SILVER STANDARD U.S. INC.



Ron Burk
Vice President, Exploration

Enclosures

ENTERED IN COMPUTER
RE 8-14-12

MAINTENANCE FEE PAYMENT

Claimant Name: Silver Standard U.S. Inc.
 Address: 2525 East Broadway, Suite 200
 City: Tucson State: Arizona
 Zip Code: 85716-5300 Country: USA
 Telephone: 520-322-5000 or 1-604-689-3846
 Signature: *[Handwritten Signature]*

Check here if this is a change of address

RECEIVED
 BLM AZ STATE OFFICE
 2012 AUG - 1 A 10: 13
 PHOENIX, ARIZONA
 BLM
 Date
 Stamp

LINE NO.	AMC NUMBER	CLAIM/SITE NAME	COUNTY RECORDER DATA (If available)	TWP	RNG	SEC
1	407863	Silver Creek 1		20N	20W	34
2	407864	Silver Creek 2		20N	20W	34
3	407865	Silver Creek 3		20N	20W	34
4	407866	Silver Creek 4		20N	20W	34
5	407867	Silver Creek 5		20N	20W	33, 34
6	407868	Silver Creek 6		20N	20W	33, 34
7	407869	Silver Creek 7		20N	20W	33
8	407870	Silver Creek 8		20N	20W	33
9	407871	Silver Creek 9		20N	20W	33
10	407872	Silver Creek 10		20N	20W	33

List additional claims on Form MCF114.

Bureau of Land Management
Arizona State Office
 www.blm.gov/az/

No. of Claims: 208 x \$140 = 29,120
 Check No: 944 & 945 Init. MLL
 Receipt No.: 2621047
For BLM Use Only

Form MCF112
 Revised July 2009

SUPPLEMENTAL ATTACHMENT

May be used with the following forms for listing additional mining claims:

Check one.

- Affidavit of Performance of Annual Work
- Maintenance Fee Payment
- Notice of Intent to Hold Mining Claims
- Notice of Non-Liability for Labor and Materials Furnished

BLM
Date
Stamp

PHOENIX, ARIZONA

2012 AUG - 1 A 10:13

RECEIVED
BLM AZ STATE OFFICE

LINE NO.	AMC NUMBER	CLAIM/SITE NAME	COUNTY RECORDER DATA (If available)	TWP	RNG	SEC
11	407873	Silver Creek 11		20N	20W	33
12	407874	Silver Creek 12		20N	20W	33
13	407875	Silver Creek 13		20N	20W	33
14	407876	Silver Creek 14		20N	20W	33
15	407877	Silver Creek 15		20N	20W	33
16	407878	Silver Creek 16		20N	20W	33
17	407879	Silver Creek 17		20N	20W	33
18	407880	Silver Creek 18		20N	20W	33
19	407881	Silver Creek 19		20N	20W	33
20	407882	Silver Creek 20		20N	20W	33
21	407883	Silver Creek 21		20N	20W	33
22	407884	Silver Creek 22		20N	20W	33
23	407893	Silver Creek 31		20N	20W	27, 34
24	407894	Silver Creek 32		20N	20W	34
25	407895	Silver Creek 33		20N	20W	34
26	407896	Silver Creek 34		20N	20W	27, 34
27	407897	Silver Creek 35		20N	20W	34
28	407898	Silver Creek 36		20N	20W	27, 34
29	407899	Silver Creek 37		20N	20W	33, 34
30	407900	Silver Creek 38		20N	20W	27, 28, 33, 34

Form MCF114
Revised June 2005

SUPPLEMENTAL ATTACHMENT

May be used with the following forms for listing additional mining claims:

Check one.

- Affidavit of Performance of Annual Work
- Maintenance Fee Payment
- Notice of Intent to Hold Mining Claims
- Notice of Non-Liability for Labor and Materials Furnished

BLM
Date
Stamp

PHOENIX, ARIZONA

2012 AUG - 1

RECEIVED
BLM AZ STATE OFFICE

LINE NO.	AMC NUMBER	CLAIM/SITE NAME	COUNTY RECORDER DATA (If available)	TWP	RNG	SECTION
31	407901	Silver Creek 39		20N	20W	33
32	407902	Silver Creek 40		20N	20W	28, 33
33	407903	Silver Creek 41		20N	20W	33
34	407904	Silver Creek 42		20N	20W	28, 33
35	407905	Silver Creek 43		20N	20W	33
36	407906	Silver Creek 44		20N	20W	28, 33
37	407907	Silver Creek 45		20N	20W	33
38	407908	Silver Creek 46		20N	20W	28, 33
39	407909	Silver Creek 47		20N	20W	33
40	407910	Silver Creek 48		20N	20W	28, 33
41	407911	Silver Creek 49		20N	20W	33
42	407912	Silver Creek 50		20N	20W	28, 33
43	407913	Silver Creek 51		20N	20W	33
44	407914	Silver Creek 52		20N	20W	28, 33
45	407915	Silver Creek 53		20N	20W	33
46	407916	Silver Creek 54		20N	20W	28, 33
47	407917	Silver Creek 55		20N	20W	32, 33
48	407918	Silver Creek 56		20N	20W	28, 29, 32, 33
49	407920	Silver Creek 58		20N	20W	29, 32
50	407922	Silver Creek 60		20N	20W	29, 32


Form MCF114
Revised June 2005

SUPPLEMENTAL ATTACHMENT

May be used with the following forms for listing additional mining claims:

Check one.

- Affidavit of Performance of Annual Work
- Maintenance Fee Payment
- Notice of Intent to Hold Mining Claims
- Notice of Non-Liability for Labor and Materials Furnished



LINE NO.	AMC NUMBER	CLAIM/SITE NAME	COUNTY RECORDER DATA (If available)	TWP	RNG	SEC
51	407924	Silver Creek 62		20N	20W	29, 32
52	407925	Silver Creek 63		20N	20W	27, 28
53	407926	Silver Creek 64		20N	20W	27, 28
54	407927	Silver Creek 65		20N	20W	28
55	407928	Silver Creek 66		20N	20W	28
56	407929	Silver Creek 67		20N	20W	28
57	407930	Silver Creek 68		20N	20W	28
58	407931	Silver Creek 69		20N	20W	28
59	407932	Silver Creek 70		20N	20W	28
60	407933	Silver Creek 71		20N	20W	28
61	407934	Silver Creek 72		20N	20W	28
62	407935	Silver Creek 73		20N	20W	28
63	407936	Silver Creek 74		20N	20W	28
64	407937	Silver Creek 75		20N	20W	28
65	407938	Silver Creek 76		20N	20W	28
66	407939	Silver Creek 77		20N	20W	28
67	407940	Silver Creek 78		20N	20W	28
68	407941	Silver Creek 79		20N	20W	28
69	407942	Silver Creek 80		20N	20W	28
70	407943	Silver Creek 81		20N	20W	28, 29

Form MCF114
Revised June 2005

This form is available from the Arizona Department of Mines and Mineral Resources (www.mines.az.gov) and may be reproduced.

SUPPLEMENTAL ATTACHMENT

May be used with the following forms for listing additional mining claims:

Check one.

- Affidavit of Performance of Annual Work
- Maintenance Fee Payment
- Notice of Intent to Hold Mining Claims
- Notice of Non-Liability for Labor and Materials Furnished

BLM
Date
Stamp

RECEIVED
 BLM AZ STATE OFFICE
 2012 AUG - 1 A 10:13
 PHOENIX, ARIZONA

LINE NO.	AMC NUMBER	CLAIM/SITE NAME	COUNTY RECORDER DATA (If available)	TWP	RNG	SEC
71	407944	Silver Creek 82		20N	20W	28, 29
72	407945	Silver Creek 83		20N	20W	29
73	407946	Silver Creek 84		20N	20W	29
74	407947	Silver Creek 85		20N	20W	29
75	407948	Silver Creek 86		20N	20W	29
76	407949	Silver Creek 87		20N	20W	27, 28
77	407950	Silver Creek 88		20N	20W	27, 28
78	407951	Silver Creek 89		20N	20W	21, 28
79	407952	Silver Creek 90		20N	20W	21, 28
80	407953	Silver Creek 91		20N	20W	21, 28
81	407954	Silver Creek 92		20N	20W	28
82	407955	Silver Creek 93		20N	20W	28
83	407956	Silver Creek 94		20N	20W	28, 29
84	407957	Silver Creek 95		20N	20W	29
85	407958	Silver Creek 96		20N	20W	29
86	407959	Silver Creek 97		20N	20W	29
87	407961	Silver Creek 99		20N	20W	29, 32
88	407963	Silver Creek 101		20N	20W	29, 32
89	407965	Silver Creek 103		20N	20W	29, 32
90	407967	Silver Creek 105		20N	20W	29, 32

Form MCF114
Revised June 2005

SUPPLEMENTAL ATTACHMENT

May be used with the following forms for listing additional mining claims:

Check one.

- Affidavit of Performance of Annual Work
- Maintenance Fee Payment
- Notice of Intent to Hold Mining Claims
- Notice of Non-Liability for Labor and Materials Furnished

BLM
Date
Stamp

RECEIVED
BLM AZ STATE OFFICE
2012 AUG - 1 A 10:13
PHOENIX, ARIZONA

LINE NO.	AMC NUMBER	CLAIM/SITE NAME	COUNTY RECORDER DATA (If available)	TWP	RNG	SEC
91	407968	Silver Creek 106		20N	20W	31, 32
92	407969	Silver Creek 107		20N	20W	29, 30, 31, 32
93	407970	Silver Creek 108		20N	20W	31
94	407971	Silver Creek 109		20N	20W	30, 31
95	407972	Silver Creek 110		20N	20W	29
96	407973	Silver Creek 111		20N	20W	29
97	407974	Silver Creek 112		20N	20W	29
98	407975	Silver Creek 113		20N	20W	29
99	407976	Silver Creek 114		20N	20W	29, 30
100	407977	Silver Creek 115		20N	20W	30
101	410214	Silver Creek 116		20N	20W	20, 21
102	410215	Silver Creek 117		20N	20W	20, 21
103	410216	Silver Creek 118		20N	20W	22
104	410217	Silver Creek 119		20N	20W	22
105	410218	Silver Creek 120		20N	20W	22
106	410219	Silver Creek 121		20N	20W	22
107	410220	Silver Creek 122		20N	20W	21, 22
108	410221	Silver Creek 123		20N	20W	21, 22
109	410222	Silver Creek 124		20N	20W	21
110	410223	Silver Creek 125		20N	20W	21

Form MCF114
Revised June 2005

SUPPLEMENTAL ATTACHMENT

May be used with the following forms for listing additional mining claims:

Check one.

- Affidavit of Performance of Annual Work
- Maintenance Fee Payment
- Notice of Intent to Hold Mining Claims
- Notice of Non-Liability for Labor and Materials Furnished

BLM
Date
Stamp

RECEIVED
BLM AZ STATE OFFICE
PHOENIX, ARIZONA
2012 AUG - 1
A 10:13

LINE NO.	AMC NUMBER	CLAIM/SITE NAME	COUNTY RECORDER DATA (If available)	TWP	RNG	SECTION
111	410224	Silver Creek 126		20N	20W	21
112	410225	Silver Creek 127		20N	20W	21
113	410226	Silver Creek 128		20N	20W	21
114	410227	Silver Creek 129		20N	20W	21
115	410228	Silver Creek 130		20N	20W	21
116	410229	Silver Creek 131		20N	20W	21
117	410230	Silver Creek 132		20N	20W	21
118	410231	Silver Creek 133		20N	20W	21
119	410232	Silver Creek 134		20N	20W	22
120	410233	Silver Creek 135		20N	20W	21, 22
121	410234	Silver Creek 136		20N	20W	21
122	410235	Silver Creek 137		20N	20W	16, 21
123	410236	Silver Creek 138		20N	20W	21
124	410237	Silver Creek 139		20N	20W	16, 21
125	410238	Silver Creek 140		20N	20W	21
126	410239	Silver Creek 141		20N	20W	16, 21
127	410240	Silver Creek 142		20N	20W	21
128	410241	Silver Creek 143		20N	20W	16, 21
129	410242	Silver Creek 144		20N	20W	21
130	410243	Silver Creek 145		20N	20W	16, 21

Form MCF114
Revised June 2005

This form is available from the Arizona Department of Mines and Mineral Resources (www.mines.az.gov) and may be reproduced.

SUPPLEMENTAL ATTACHMENT

May be used with the following forms for listing additional mining claims:

Check one.

- Affidavit of Performance of Annual Work
- Maintenance Fee Payment
- Notice of Intent to Hold Mining Claims
- Notice of Non-Liability for Labor and Materials Furnished

BLM Date Stamp	PHOENIX, ARIZONA	2012 AUG - 1 A 10: 14	RECEIVED BLM AZ STATE OFFICE
----------------------	------------------	-----------------------	---------------------------------

LINE NO.	AMC NUMBER	CLAIM/SITE NAME	COUNTY RECORDER DATA (If available)	TWP	RNG	SEC
131	410244	Silver Creek 146		20N	20W	21
132	410245	Silver Creek 147		20N	20W	16, 21
133	410246	Silver Creek 148		20N	20W	21
134	410247	Silver Creek 149		20N	20W	16, 21
135	410248	Silver Creek 150		20N	20W	21
136	410249	Silver Creek 151		20N	20W	16, 21
137	410250	Silver Creek 152		20N	20W	20, 21
138	410251	Silver Creek 153		20N	20W	16, 17, 20, 21
139	410252	Silver Creek 154		20N	20W	20
140	410253	Silver Creek 155		20N	20W	17, 20
141	410254	Silver Creek 156		20N	20W	17, 20
142	410255	Silver Creek 157		20N	20W	16
143	410256	Silver Creek 158		20N	20W	16
144	410257	Silver Creek 159		20N	20W	16
145	410258	Silver Creek 160		20N	20W	16
146	410259	Silver Creek 161		20N	20W	16
147	410260	Silver Creek 162		20N	20W	16
148	410261	Silver Creek 163		20N	20W	16
149	410262	Silver Creek 164		20N	20W	16
150	410263	Silver Creek 165		20N	20W	16

Form MCF114
Revised June 2005

This form is available from the Arizona Department of Mines and Mineral Resources (www.mines.az.gov) and may be reproduced.

SUPPLEMENTAL ATTACHMENT

May be used with the following forms for listing additional mining claims:

Check one.

- Affidavit of Performance of Annual Work
- Maintenance Fee Payment
- Notice of Intent to Hold Mining Claims
- Notice of Non-Liability for Labor and Materials Furnished

BLM
Date
Stamp

PHOENIX, ARIZONA

2012 AUG - 1 A 10:14

RECEIVED
BLM AZ STATE OFFICE

LINE NO.	AMC NUMBER	CLAIM/SITE NAME	COUNTY RECORDER DATA (If available)	TWP	RNG	SE
151	410264	Silver Creek 166		20N	20W	16
152	410265	Silver Creek 167		20N	20W	16, 17
153	410266	Silver Creek 168		20N	20W	16, 17
154	410267	Silver Creek 169		20N	20W	17
155	410268	Silver Creek 170		20N	20W	17
156	410269	Silver Creek 171		20N	20W	17
157	410270	Silver Creek 172		20N	20W	17
158	410271	Silver Creek 173		20N	20W	17
159	410272	Silver Creek 174		20N	20W	17
160	410273	Silver Creek 175		20N	20W	17
161	410274	Silver Creek 176		20N	20W	17
162	410275	Silver Creek 177		20N	20W	9, 16
163	410276	Silver Creek 178		20N	20W	9, 16
164	410277	Silver Creek 179		20N	20W	8, 9, 16, 17
165	410278	Silver Creek 180		20N	20W	8, 17
166	410279	Silver Creek 181		20N	20W	8, 17
167	410280	Silver Creek 182		20N	20W	8, 17
168	410281	Silver Creek 183		20N	20W	8, 17
169	410282	Silver Creek 184		20N	20W	21
170	413137	Silver Creek 185		20N	20W	28, 29, 32, 33

Form MCF114
Revised June 2005

This form is available from the Arizona Department of Mines and Mineral Resources (www.mines.az.gov) and may be reproduced.

SILVER STANDARD U.S. INC.
c/o 999 West Hastings Street, Suite 1400
Vancouver, BC, Canada V6C 2W2

July 26, 2012

VIA COURIER

Bureau of Land Management
Arizona State Office
One North Central Avenue, Suite 800
Phoenix, AZ 85004-4427

RECEIVED
BLM AZ STATE OFFICE
2012 AUG - 1 A 10: 12
PHOENIX, ARIZONA

Dear Sirs:

Re: AMC 406059, et al., Saddleback 122, et al.
Maintenance Fees for Unpatented Lode Mining Claims at Saddleback Property
Greenlee County, Arizona

Silver Standard U.S. Inc., a subsidiary of Silver Standard Resources Inc., desires to retain/maintain the 30 unpatented lode mining claims which are listed on the attached *MCF112 Maintenance Fee Payment* and *MCF114 Supplemental Attachment* forms. A check in the amount of \$4,200.00 USD (30 claims @ \$140) is enclosed for the required fees necessary to retain/maintain the claims through the period ending 12:00 noon on September 1, 2013.

Please file and return to: Silver Standard Resources Inc.
999 West Hastings Street, Suite 1400
Vancouver, BC V6C 2W2
Canada

Should you have any questions, you may call me at (604) 689-3846 or toll-free at 1-888-338-0046.

Sincerely,

SILVER STANDARD U.S. INC.



Ron Burk
Vice President, Exploration

Enclosures

MAINTENANCE FEE PAYMENT

Claimant Name: Silver Standard U.S. Inc.
 Address: 2525 East Broadway, Suite 200
 City: Tucson State: Arizona
 Zip Code: 85716-5300 Country: USA
 Telephone: 520-322-5000 or 1-604-689-3846
 Signature: *[Signature]*
 Check here if this is a change of address

RECEIVED
 BLM AZ STATE OFFICE
 2012 AUG - 1 A 10: 12
 PHOENIX, ARIZONA
 BLM
 Date
 Stamp

LINE NO.	AMC NUMBER	CLAIM/SITE NAME	COUNTY RECORDER DATA (If available)	TWP	RNG	SEC
1	406059	Saddleback 122		6S	32E	15
2	406060	Saddleback 123		6S	32E	15
3	406061	Saddleback 124		6S	32E	15
4	406062	Saddleback 125		6S	32E	15
5	406063	Saddleback 126		6S	32E	15
6	406064	Saddleback 127		6S	32E	15
7	406065	Saddleback 128		6S	32E	15
8	406066	Saddleback 129		6S	32E	15
9	406067	Saddleback 130		6S	32E	15
10	406068	Saddleback 131		6S	32E	15

List additional claims on Form MCF114.

Bureau of Land Management
Arizona State Office
www.blm.gov/az/

No. of Claims: _____ x \$140 = _____
 Check No: _____ Init. _____
 Receipt No.: _____
For BLM Use Only

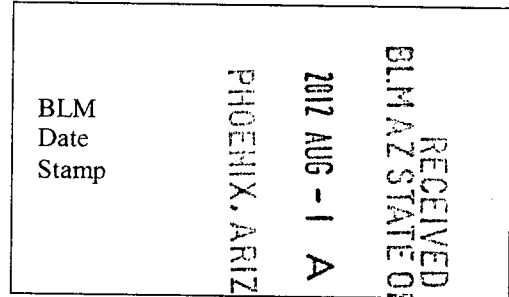
Form MCF112
 Revised July 2009

SUPPLEMENTAL ATTACHMENT

May be used with the following forms for listing additional mining claims:

Check one.

- Affidavit of Performance of Annual Work
- Maintenance Fee Payment
- Notice of Intent to Hold Mining Claims
- Notice of Non-Liability for Labor and Materials Furnished



LINE NO.	AMC NUMBER	CLAIM/SITE NAME	COUNTY RECORDER DATA (If available)	TWP	RANGE	SEC
11	406069	Saddleback 132		6S	32E	15
12	406070	Saddleback 133		6S	32E	15
13	406071	Saddleback 134		6S	32E	15
14	406072	Saddleback 135		6S	32E	15
15	406073	Saddleback 136		6S	32E	15
16	406074	Saddleback 137		6S	32E	15
17	406075	Saddleback 138		6S	32E	15
18	406076	Saddleback 139		6S	32E	15
19	411470	Saddleback 215		6S	32E	27
20	411471	Saddleback 216		6S	32E	27
21	411472	Saddleback 217		6S	32E	22
22	411473	Saddleback 218		6S	32E	22
23	411474	Saddleback 219		6S	32E	22
24	411475	Saddleback 220		6S	32E	22
25	411476	Saddleback 221		6S	32E	22
26	411477	Saddleback 222		6S	32E	22
27	411478	Saddleback 223		6S	32E	22
28	411479	Saddleback 224		6S	32E	22
29	411480	Saddleback 225		6S	32E	22
30	411481	Saddleback 226		6S	32E	22

Form MCF114
Revised June 2005

United States Department of the Interior

Bureau of Land Management
 LANDS/RECREATION & PLANNING
 ONE N CENTRAL AVE
 PHOENIX, AZ 85004 -2203
 Phone: 602-417-9200

Receipt

No: 2621047

Transaction #: 2701402	
Date of Transaction: 08/02/2012	
CUSTOMER:	
SILVER STANDARD US INC 2525 E BROADWAY BLVD STE 200 TUCSON, AZ 85716-5350 US	

LINE #	QTY	DESCRIPTION	REMARKS	UNIT PRICE	TOTAL
1	1.00	LOCATABLE MINERALS / MINING CLAIMS-NOT NEW-UNADJUD, ONE AUTH NO. ONLY / MINING CLAIM MONEY RECEIVED CASES: AMC407863/\$29120.00	MAINT 2013/208	- n/a -	29120.00
TOTAL:					\$29,120.00

PAYMENT INFORMATION					
1	AMOUNT:	24920.00	POSTMARKED:	07/31/2012	
	TYPE:	CHECK	RECEIVED:	08/02/2012	
	CHECK NO:	944			
	NAME:	SILVER STANDARD RESOURCES INC 1180 - 999 W HASTINGS ST VANCOUVER BC V6C 2W2 CAN			
2	AMOUNT:	4200.00	POSTMARKED:	07/31/2012	
	TYPE:	CHECK	RECEIVED:	08/02/2012	
	CHECK NO:	945			
	NAME:	SILVER STANDARD RESOURCES INC 1180 - 999 W HASTINGS ST VANCOUVER BC V6C 2W2 CAN			

REMARKS

This receipt was generated by the automated BLM Collections and Billing System and is a paper representation of a portion of the official electronic record contained therein.

SILVER STANDARD U.S. INC.
999 West Hastings Street, Suite 1400
Vancouver, BC, Canada V6C 2W2

AMC 406059

AMC 407863

August 15, 2011

VIA COURIER

Bureau of Land Management
Arizona State Office
One North Central Avenue, Suite 800
Phoenix, AZ 85004-4427

RECEIVED
BLM AZ STATE OFFICE
2011 AUG 18 A 9:00
PHOENIX, ARIZONA

Dear Sirs:

Re: AMC 407863 - 407977, Silver Creek 1 - 115
Maintenance Fees for Unpatented Lode Mining Claims
Mohave County, Arizona

Silver Standard U.S. Inc. desires to retain/maintain the 115 unpatented lode mining claims which are listed on the attached *MCF112 Maintenance Fee Payment* and *MCF114 Supplemental Attachment* forms. A check in the amount of US\$16,100.00 (115 claims @ \$140) is enclosed for the required fees necessary to retain/maintain the claims through the period ending 12:00 noon on September 1, 2012.

Please file and return to: Silver Standard U.S. Inc.
999 West Hastings Street, Suite 1400
Vancouver, BC V6C 2W2
Canada

Should you have any questions, please call me at (604) 689-3846.

Sincerely,

SILVER STANDARD U.S. INC.



Ron Burk
Chief Geologist

ENTERED INTO COMPUTER

AUG 19 2011 PB

Enclosures

MAINTENANCE FEE PAYMENT

Claimant Name: Silver Standard U.S. Inc.
 Address: c/o #1400 - 999 West Hastings Street
 City: Vancouver Province: British Columbia
 Postal Code: V6C 2W2 Country: Canada
 Telephone: (604) 689-3846
 Signature: *Russ B...*

RECEIVED
 BLM AZ STATE OFFICE
 2011 AUG 18 A 8:00
 PHOENIX, ARIZONA
 BLM
 Date
 Stamp

Check here if this is a change of address.

LINE NO.	AMC NUMBER	CLAIM/SITE NAME	COUNTY RECORDER DATA (If available)	TWP	RNG	SEC
1	407863	Silver Creek 1		20N	20W	34
2	407864	Silver Creek 2		20N	20W	34
3	407865	Silver Creek 3		20N	20W	34
4	407866	Silver Creek 4		20N	20W	34
5	407867	Silver Creek 5		20N	20W	33, 34
6	407868	Silver Creek 6		20N	20W	33, 34
7	407869	Silver Creek 7		20N	20W	33
8	407870	Silver Creek 8		20N	20W	33
9	407871	Silver Creek 9		20N	20W	33
10	407872	Silver Creek 10		20N	20W	33

List additional claims on Form MCF114.

No. of Claims: 115 x \$140 = 16100.00
 Check No.: _____ Init. SP
 Receipt No.: 2408351
 For BLM Use Only

Bureau of Land Management
 Arizona State Office
 www.blm.gov/az/

Form MCF112
 Revised July 2009

SUPPLEMENTAL ATTACHMENT

May be used with the following forms for listing additional mining claims:

Check One.

- Affidavit of Performance of Annual Work
- Maintenance Fee Payment
- Notice of Intent to Hold Mining Claims
- Notice of Non-Liability for Labor and Materials Furnished

BLM
Date
Stamp

RECEIVED
 BLM/AZ STATE OFFICE
 2011 AUG 18 A 8:00
 PHOENIX, ARIZONA

LINE NO.	AMC NUMBER	CLAIM/SITE NAME	COUNTY RECORDER DATA (If available)	TWP	RNG	SEC
11	407873	Silver Creek 11		20N	20W	33
12	407874	Silver Creek 12		20N	20W	33
13	407875	Silver Creek 13		20N	20W	33
14	407876	Silver Creek 14		20N	20W	33
15	407877	Silver Creek 15		20N	20W	33
16	407878	Silver Creek 16		20N	20W	33
17	407879	Silver Creek 17		20N	20W	33
18	407880	Silver Creek 18		20N	20W	33
19	407881	Silver Creek 19		20N	20W	33
20	407882	Silver Creek 20		20N	20W	33
21	407883	Silver Creek 21		20N	20W	33
22	407884	Silver Creek 22		20N	20W	33
23	407885	Silver Creek 23		20N	20W	32
24	407886	Silver Creek 24		20N	20W	32
25	407887	Silver Creek 25		20N	20W	32
26	407888	Silver Creek 26		20N	20W	32
27	407889	Silver Creek 27		20N	20W	32
28	407890	Silver Creek 28		20N	20W	32
29	407891	Silver Creek 29		20N	20W	32

Form MCF114
Revised June 2005

SUPPLEMENTAL ATTACHMENT

May be used with the following forms for listing additional mining claims:

Check One.

- Affidavit of Performance of Annual Work
- Maintenance Fee Payment
- Notice of Intent to Hold Mining Claims
- Notice of Non-Liability for Labor and Materials Furnished

RECEIVED
BLM AZ STATE OFFICE
2011 AUG 18 A 8:00
PHOENIX, ARIZONA

BLM
Date
Stamp

LINE NO.	AMC NUMBER	CLAIM/SITE NAME	COUNTY RECORDER DATA (If available)	TWP	RNG	SEC
30	407892	Silver Creek 30		20N	20W	32
31	407893	Silver Creek 31		20N	20W	27, 34
32	407894	Silver Creek 32		20N	20W	34
33	407895	Silver Creek 33		20N	20W	34
34	407896	Silver Creek 34		20N	20W	27, 34
35	407897	Silver Creek 35		20N	20W	34
36	407898	Silver Creek 36		20N	20W	27, 34
37	407899	Silver Creek 37		20N	20W	33, 34
38	407900	Silver Creek 38		20N	20W	27, 28, 33, 34
39	407901	Silver Creek 39		20N	20W	33
40	407902	Silver Creek 40		20N	20W	28, 33
41	407903	Silver Creek 41		20N	20W	33
42	407904	Silver Creek 42		20N	20W	28, 33
43	407905	Silver Creek 43		20N	20W	33
44	407906	Silver Creek 44		20N	20W	28, 33
45	407907	Silver Creek 45		20N	20W	33
46	407908	Silver Creek 46		20N	20W	28, 33
47	407909	Silver Creek 47		20N	20W	33
48	407910	Silver Creek 48		20N	20W	28, 33

Form MCF114
Revised June 2005

This form is available from the Arizona Department of Mines & Mineral Resources (www.mines.az.gov) and may be reproduced.

SUPPLEMENTAL ATTACHMENT

May be used with the following forms for listing additional mining claims:

Check One.

- Affidavit of Performance of Annual Work
- Maintenance Fee Payment
- Notice of Intent to Hold Mining Claims
- Notice of Non-Liability for Labor and Materials Furnished

RECEIVED
BLM AZ STATE OFFICE
2011 AUG 18 A 8:00
PHOENIX, ARIZONA
BLM
Date
Stamp

LINE NO.	AMC NUMBER	CLAIM/SITE NAME	COUNTY RECORDER DATA (If available)	TWP	RNG	SEC
49	407911	Silver Creek 49		20N	20W	33
50	407912	Silver Creek 50		20N	20W	28, 33
51	407913	Silver Creek 51		20N	20W	33
52	407914	Silver Creek 52		20N	20W	28, 33
53	407915	Silver Creek 53		20N	20W	33
54	407916	Silver Creek 54		20N	20W	28, 33
55	407917	Silver Creek 55		20N	20W	32, 33
56	407918	Silver Creek 56		20N	20W	28, 29, 32, 33
57	407919	Silver Creek 57		20N	20W	32
58	407920	Silver Creek 58		20N	20W	29, 32
59	407921	Silver Creek 59		20N	20W	32
60	407922	Silver Creek 60		20N	20W	29, 32
61	407923	Silver Creek 61		20N	20W	32
62	407924	Silver Creek 62		20N	20W	29, 32
63	407925	Silver Creek 63		20N	20W	27, 28
64	407926	Silver Creek 64		20N	20W	27, 28
65	407927	Silver Creek 65		20N	20W	28
66	407928	Silver Creek 66		20N	20W	28
67	407929	Silver Creek 67		20N	20W	28

Form MCF114
Revised June 2005

SUPPLEMENTAL ATTACHMENT

May be used with the following forms for listing additional mining claims:

Check One.

- Affidavit of Performance of Annual Work
- Maintenance Fee Payment
- Notice of Intent to Hold Mining Claims
- Notice of Non-Liability for Labor and Materials Furnished

RECEIVED
BLM AZ STATE OFFICE
2011 AUG 18 A 8:01
PHOENIX, ARIZONA
BLM
Date
Stamp

LINE NO.	AMC NUMBER	CLAIM/SITE NAME	COUNTY RECORDER DATA (If available)	TWP	RNG	SEC
68	407930	Silver Creek 68		20N	20W	28
69	407931	Silver Creek 69		20N	20W	28
70	407932	Silver Creek 70		20N	20W	28
71	407933	Silver Creek 71		20N	20W	28
72	407934	Silver Creek 72		20N	20W	28
73	407935	Silver Creek 73		20N	20W	28
74	407936	Silver Creek 74		20N	20W	28
75	407937	Silver Creek 75		20N	20W	28
76	407938	Silver Creek 76		20N	20W	28
77	407939	Silver Creek 77		20N	20W	28
78	407940	Silver Creek 78		20N	20W	28
79	407941	Silver Creek 79		20N	20W	28
80	407942	Silver Creek 80		20N	20W	28
81	407943	Silver Creek 81		20N	20W	28, 29
82	407944	Silver Creek 82		20N	20W	28, 29
83	407945	Silver Creek 83		20N	20W	29
84	407946	Silver Creek 84		20N	20W	29
85	407947	Silver Creek 85		20N	20W	29
86	407948	Silver Creek 86		20N	20W	29

Form MCF114
Revised June 2005

SUPPLEMENTAL ATTACHMENT

May be used with the following forms for listing additional mining claims:

Check One.

- Affidavit of Performance of Annual Work
- Maintenance Fee Payment
- Notice of Intent to Hold Mining Claims
- Notice of Non-Liability for Labor and Materials Furnished

BLM
Date
Stamp

PHOENIX, ARIZONA

2011 AUG 18 A 8:51

RECEIVED
BLM AZ STATE OFFICE

LINE NO.	AMC NUMBER	CLAIM/SITE NAME	COUNTY RECORDER DATA (If available)	TWP	RNG	SEC
87	407949	Silver Creek 87		20N	20W	27, 28
88	407950	Silver Creek 88		20N	20W	27, 28
89	407951	Silver Creek 89		20N	20W	21, 28
90	407952	Silver Creek 90		20N	20W	21, 28
91	407953	Silver Creek 91		20N	20W	21, 28
92	407954	Silver Creek 92		20N	20W	28
93	407955	Silver Creek 93		20N	20W	28
94	407956	Silver Creek 94		20N	20W	28, 29
95	407957	Silver Creek 95		20N	20W	29
96	407958	Silver Creek 96		20N	20W	29
97	407959	Silver Creek 97		20N	20W	29
98	407960	Silver Creek 98		20N	20W	32
99	407961	Silver Creek 99		20N	20W	29, 32
100	407962	Silver Creek 100		20N	20W	32
101	407963	Silver Creek 101		20N	20W	29, 32
102	407964	Silver Creek 102		20N	20W	32
103	407965	Silver Creek 103		20N	20W	29, 32
104	407966	Silver Creek 104		20N	20W	32
105	407967	Silver Creek 105		20N	20W	29, 32

Form MCF114
Revised June 2005

SUPPLEMENTAL ATTACHMENT

May be used with the following forms for listing additional mining claims:

Check One.

- Affidavit of Performance of Annual Work
- Maintenance Fee Payment
- Notice of Intent to Hold Mining Claims
- Notice of Non-Liability for Labor and Materials Furnished

RECEIVED
BLM AZ STATE OFFICE
2011 AUG 18 A 8:01
PHOENIX, ARIZONA

BLM
Date
Stamp

LINE NO.	AMC NUMBER	CLAIM/SITE NAME	COUNTY RECORDER DATA (If available)	TWP	RNG	SEC
106	407968	Silver Creek 106		20N	20W	31, 32
107	407969	Silver Creek 107		20N	20W	29, 30, 31, 32
108	407970	Silver Creek 108		20N	20W	31
109	407971	Silver Creek 109		20N	20W	30, 31
110	407972	Silver Creek 110		20N	20W	29
111	407973	Silver Creek 111		20N	20W	29
112	407974	Silver Creek 112		20N	20W	29
113	407975	Silver Creek 113		20N	20W	29
114	407976	Silver Creek 114		20N	20W	29, 30
115	407977	Silver Creek 115		20N	20W	30

Form MCF114
Revised June 2005

This form is available from the Arizona Department of Mines & Mineral Resources (www.mines.az.gov) and may be reproduced.

SILVER STANDARD U.S. INC.
999 West Hastings Street, Suite 1400
Vancouver, BC, Canada V6C 2W2

Amc 406059
Amc 407863

August 15, 2011

VIA COURIER

Bureau of Land Management
Arizona State Office
One North Central Avenue, Suite 800
Phoenix, AZ 85004-4427

RECEIVED
BLM AZ STATE OFFICE
2011 AUG 18 A 8:01
PHOENIX, ARIZONA

Dear Sirs:

Re: AMC 406059 - 406076, Saddleback 122 - 139
Maintenance Fees for Unpatented Lode Mining Claims
Greenlee County, Arizona


Silver Standard U.S. Inc. desires to retain/maintain the 18 unpatented lode mining claims which are listed on the attached *MCF112 Maintenance Fee Payment* and *MCF114 Supplemental Attachment* forms. A check in the amount of US\$2,520.00 (18 claims @ \$140) is enclosed for the required fees necessary to retain/maintain the claims through the period ending 12:00 noon on September 1, 2012.

Please file and return to: Silver Standard U.S. Inc.
999 West Hastings Street, Suite 1400
Vancouver, BC V6C 2W2
Canada

Should you have any questions, please call me at (604) 689-3846.

Sincerely,

SILVER STANDARD U.S. INC.



Ron Burk
Chief Geologist

Enclosures

AUG 19 2011
ENTERED INTO COMPUTER
AUG 19 2011
PB

MAINTENANCE FEE PAYMENT

Claimant Name: Silver Standard U.S. Inc.
 Address: c/o #1400 - 999 West Hastings Street
 City: Vancouver Province: British Columbia
 Postal Code: V6C 2W2 Country: Canada
 Telephone: (604) 689-3846
 Signature: *Ron B...*

Check here if this is a change of address.

RECEIVED
 BLM AZ STATE OFFICE
 2011 AUG 18 A 8:01
 PHOENIX, ARIZONA
 BLM
 Date
 Stamp

LINE NO.	AMC NUMBER	CLAIM/SITE NAME	COUNTY RECORDER DATA (If available)	TWP	RNG	SEC
1	406059	Saddleback 122		6S	32E	15
2	406060	Saddleback 123		6S	32E	15
3	406061	Saddleback 124		6S	32E	15
4	406062	Saddleback 125		6S	32E	15
5	406063	Saddleback 126		6S	32E	15
6	406064	Saddleback 127		6S	32E	15
7	406065	Saddleback 128		6S	32E	15
8	406066	Saddleback 129		6S	32E	15
9	406067	Saddleback 130		6S	32E	15
10	406068	Saddleback 131		6S	32E	15

List additional claims on Form MCF114.

No. of Claims: 18 x \$140 = 2520.00
 Check No.: _____ Init. SP
 Receipt No.: 2408351870
 For BLM Use Only

Bureau of Land Management
 Arizona State Office
 www.blm.gov/az/

Form MCF112
 Revised July 2009

SUPPLEMENTAL ATTACHMENT

May be used with the following forms for listing additional mining claims:

Check One.

- Affidavit of Performance of Annual Work
- Maintenance Fee Payment
- Notice of Intent to Hold Mining Claims
- Notice of Non-Liability for Labor and Materials Furnished

RECEIVED
BLM AZ STATE OFFICE
2011 AUG 18 A 8 01
PHOENIX, ARIZONA
BLM
Date
Stamp

LINE NO.	AMC NUMBER	CLAIM/SITE NAME	COUNTY RECORDER DATA (If available)	TWP	RNG	SEC
11	406069	Saddleback 132		6S	32E	15
12	406070	Saddleback 133		6S	32E	15
13	406071	Saddleback 134		6S	32E	15
14	406072	Saddleback 135		6S	32E	15
15	406073	Saddleback 136		6S	32E	15
16	406074	Saddleback 137		6S	32E	15
17	406075	Saddleback 138		6S	32E	15
18	406076	Saddleback 139		6S	32E	15

Form MCF114
Revised June 2005

This form is available from the Arizona Department of Mines & Mineral Resources (www.mines.az.gov) and may be reproduced.

**SILVER
STANDARD**

LedEx 7974 1871 9995

RECEIVED
BLMAZ STATE OFFICE

2011 AUG 17 A 9:42

PHOENIX, ARIZONA

Bureau of Land Management
Arizona State Office
One North Central Avenue, Suite 800
Phoenix, AZ 85004-4427
USA

URGENT: Payment Enclosed

**SILVER
STANDARD**

FedEx 7974 1871 9995

RECEIVED
BLM AZ STATE OFFICE

2011 AUG 17 A 9 42

PHOENIX, ARIZONA

Bureau of Land Management
Arizona State Office
One North Central Avenue, Suite 800
Phoenix, AZ 85004-4427
USA

URGENT: Payment Enclosed

From: (604) 689-3846
Elena Papaconstantinou
SILVER STANDARD RESOURCES INC
#1400 - 999 WEST HASTINGS STREET

Origin ID: YDTA



Ship Date: 16AUG11
ActWgt: 0.1 KG
CAD: 5917766/INCA3180

VANCOUVER, BC V6C2W2
CANADA

REF: SSUS Silver Creek
DESC-1: Correspondence/No Customs Value
DESC-2:
DESC-3:
DESC-4:

SHIP TO: (602) 417-9200 BILL SENDER
Bureau of Land Management - AZ
Bureau of Land Management - AZ
1 N CENTRAL AVE STE 800


COUNTRY MFG: CA
CARRIAGE VALUE: 0.00 CAD
CUSTOMS VALUE: 0.00 CAD
T/C: S 153273537 D/T: S 153273537
SIGN: Elena Papaconstantinou
EIN/VAT:
PKG TYPE: ENV

PHOENIX, AZ 85004
US

A1
INTL PRIORITY
ISR
85004
AZ-US
PHX

TRK# 7974 1871 9995
0430

XH ZSYA



These commodities, technology, or software were exported from Canada in accordance with the export administration regulations. Diversion contrary to Canadian law prohibited

The Warsaw Convention may apply and will govern and in most cases limit the liability of Federal Express for loss or delay of or damage to your shipment. Subject to the conditions of the contract

CONSIGNEE COPY - PLEASE PLACE IN POUCH

50FG1EEET/FSF4

After printing this label:

1. Use the 'Print' button on this page to print your label to your laser or inkjet printer.
2. Fold the printed page along the horizontal line.
3. Place label in shipping pouch and affix it to your shipment so that the barcode portion of the label can be read and scanned.

Warning: Use only the printed original label for shipping. Using a photocopy of this label for shipping purposes is fraudulent and could result in additional billing charges, along with the cancellation of your FedEx account number.

LEGAL TERMS AND CONDITIONS OF FEDEX SHIPPING DEFINITIONS. On this Air Waybill, "we", "our", "us", and "FedEx" refer to Federal Express Corporation, its subsidiaries and branches and their respective employees, agents, and independent contractors. The terms "you" and "your" refer to the shipper, its employees, principals and agents. If your shipment originates outside the United States, your contract of carriage is with the FedEx subsidiary, branch or independent contractor who originally accepts the shipment from you. The term "package" means any container or envelope that is accepted by us for delivery, including any such items tendered by you utilizing our automated systems, meters, manifests or waybills. The term "shipment" means all packages which are tendered to and accepted by us on a single Air Waybill AIR CARRIAGE NOTICE. For any international shipments by air, the Warsaw Convention, as amended, may be applicable. The Warsaw Convention, as amended, will then govern and in most cases limit FedEx's liability for loss, delay of, or damage to your shipment. The Warsaw Convention, as amended, limits FedEx's liability. For example in the U.S. liability is limited to \$9.07 per pound (20\$ per kilogram), unless a higher value for carriage is declared as described below and you pay any applicable supplementary charges. The interpretation and operation of the Warsaw Convention's liability limits may vary in each country. There are no specific stopping places which are agreed to and FedEx reserves the right to route the shipment in any way FedEx deems appropriate. ROAD TRANSPORT NOTICE. Shipments transported solely by road, if a conflict arises between the provisions of the CMR and this Air Waybill, the terms of the CMR shall prevail. LIMITATION OF LIABILITY. If not governed by the Warsaw Convention, the CMR, or other international treaties, laws, other conditions of the contract of carriage. Please refer to the contract of carriage set forth in the applicable FedEx Service Guide or its equivalent to determine the contractual limitation. FedEx does not provide cargo liability or all-risk insurance, but you may pay an additional charge for damages. LIABILITIES NOT ASSUMED. IN ANY EVENT, FEDEX WON'T BE LIABLE FOR ANY DAMAGES, WHETHER DIRECT, INDIRECT, INCIDENTAL, SPECIAL OR CONSEQUENTIAL IN EXCESS OF THE DECLARED VALUE FOR CARRIAGE (INCLUDING BUT NOT LIMITED TO LOSS OF INCOME OR PROFITS) OR THE ACTUAL VALUE OF THE SHIPMENT, IF LOWER, WHETHER OR NOT FEDEX HAD ANY KNOWLEDGE THAT SUCH DAMAGES MIGHT BE INCURRED. FedEx won't be liable for your acts or omissions, including but not limited to incorrect declaration of cargo, improper or insufficient packaging, securing, marking or addressing of the shipment, or for the acts or omissions of the recipient or anyone else with an interest in the shipment or violations by any party of the terms of this agreement. FedEx conditions, mechanical delays, acts of public enemies, war, strike, civil commotion, or acts or omissions of public authorities (including customs and health officials) with actual or apparent authority. NO WARRANTY. We make no warranties, express or implied. CLAIMS FOR LOSS, DAMAGE OR DELAY. ALL CLAIMS MUST BE MADE IN WRITING AND WITHIN STRICT TIME LIMITS. SEE OUR TARIFF, APPLICABLE FEDEX SERVICE GUIDE, OR STANDARD CONDITIONS OF CARRIAGE FOR DETAILS. The Warsaw Convention provides specific written claims procedures for damage, delay or non-delivery of your shipment. Moreover, the interpretation and operation of the Warsaw Convention's claims provisions may vary in each country. Refer to the Convention to determine the claims period for your shipment. The right to if the recipient accepts the shipment without noting any damage on the delivery record, FedEx will assume the shipment was delivered in good condition. In order for us to consider a claim for damage, the contents, original shipping carton and packing must be made available to us for inspection. MANDATORY LAW. Insofar as any provision contained or referred to in this Air Waybill may be contrary to any applicable international treaties, laws, government regulations, orders or requirements such provisions shall remain in effect as a part of our agreement to the extent that it is not overridden. The invalidity or unenforceability of any provisions shall not affect any other part of this Air Waybill. Unless otherwise indicated, FEDERAL EXPRESS CORPORATION, 2005 Corporate Avenue, Memphis, TN 38132, USA, is the first carrier of the shipment. Email address located at www.fedex.com.

Ne pas expédier de liquides, de sang ou d'échantillons de diagnostic dans cet emballage.

Page 2 of 3



Extre
Très

Insert air
waybill here

Insérez la
lettre de
transport
aérien ici

From: (604) 689-3846
Elana Papacostantinou
SILVER STANDARD RESOURCES INC
#1400 - 990 WEST HASTINGS STREET
VANCOUVER, BC V6C2N2
CANADA

Origin ID: YDTA



Ship Date: 16AUG11
ActWgt: 0.1 KG
CAD: 59177807NCA3180


REF: SSUS Silver Creek
DESC-1: Correspondence/No Customs Value
DESC-2:
DESC-3:
DESC-4:

SHIP TO: (902) 417-8200 BILL SENDER
Bureau of Land Management - AZ
Bureau of Land Management - AZ
1 N CENTRAL AVE STE 800

COUNTRY MFG: CA
CARRIAGE VALUE: 0.00 CAD
CUSTOMS VALUE: 0.00 CAD
TIC: S 153273537 DT: S 153273537
SIGN: Elana Papacostantinou
EINWAT:
PKG TYPE: ENV

PHOENIX, AZ 85004
US

A1
INTL PRIORITY
ISR



These commodities, technology, or software may
export administration regulations. @fedex.com

The Waiver Certificate may apply and will not
expire for loss or delay of a change in price.

CONSIGNEE COPY - PLEASE PRINT

After printing this label:

1. Use the 'Print' button on
2. Fold the printed page as
3. Place label in shipping pouch

Warning: Use only the printed original label for shipping. Using a photocopy
the cancellation of your FedEx account number.

LEGAL TERMS AND CONDITIONS OF FEDEX SHIPPING DEFINITIONS. On the Air Waybill, "you", "us", and "FedEx" refer to Federal Express Corporation, its subsidiaries and branches and their respective employees, agents, and independent contractors. The terms "you" and "us" refer to the shipper and the United States, your contract of carriage is with the FedEx subsidiary, branch or independent contractor who originally accepts the shipment from you. The term "package" refers to the contents of the container, its contents, and any other items placed in or on a single air freight container.




Respect the environment. recycle this FedEx packaging.

This envelope is recyclable and has 100% recycled content.

Respectez l'environnement. Recyclez cet emballage FedEx.

Enveloppe recyclable, faite à 100 % de matières recyclées.



FedEx 7974 1871 9995

United States Department of the Interior
 Bureau of Land Management
 LANDS/RECREATION & PLANNING
 ONE N CENTRAL AVE
 PHOENIX, AZ 85004 -2203
 Phone: 602-417-9200

Receipt

No: 2408351

Transaction #: 2483649		ENTERED INTO COMPUTER
Date of Transaction: 08/18/2011		
CUSTOMER:		AUG 19 2011 <i>JB</i>
SILVER STANDARD U.S. INC 999 HASTINGS ST STE 1400 VANCOUVER, BC,NS V6C 2W2 CA		

LINE #	QTY	DESCRIPTION	REMARKS	UNIT PRICE	TOTAL
1	1.00	LOCATABLE MINERALS / MINING CLAIMS-NOT NEW-UNADJUD,ONE AUTH NO. ONLY / MINING CLAIM MONEY RECEIVED CASES: AMC407863/\$18620.00	MAINT-133	- n/a -	18620.00
TOTAL:					\$18,620.00

PAYMENT INFORMATION					
1	AMOUNT:	2520.00	POSTMARKED:	08/16/2011	
	TYPE:	CHECK	RECEIVED:	08/18/2011	
	CHECK NO:	704			
	NAME:	SILVER STANDARD RESOURCES INC 1180-999 HASTINGS ST STE 1400 VANCOUVER, BC NS V6C 2W2 CA			
2	AMOUNT:	16100.00	POSTMARKED:	08/16/2011	
	TYPE:	CHECK	RECEIVED:	08/18/2011	
	CHECK NO:	706			
	NAME:	SILVER STANDARD RESOURCES INC 1180-999 HASTINGS ST STE 1400 VANCOUVER, BC NS V6C 2W2 CA			

REMARKS

This receipt was generated by the automated BLM Collections and Billing System and is a paper representation of a portion of the official electronic record contained therein.

SILVER STANDARD U.S. INC.
999 West Hastings Street, Suite 1400
Vancouver, BC, Canada V6C 2W2

AMC 406059

AMC 407863

August 15, 2011

VIA COURIER

Bureau of Land Management
Arizona State Office
One North Central Avenue, Suite 800
Phoenix, AZ 85004-4427

PHOENIX, ARIZONA

2011 AUG 18 A 8:00

RECEIVED
BLM AZ STATE OFFICE

Dear Sirs:

Re: AMC 407863 - 407977, Silver Creek 1 - 115
Maintenance Fees for Unpatented Lode Mining Claims
Mohave County, Arizona

Silver Standard U.S. Inc. desires to retain/maintain the 115 unpatented lode mining claims which are listed on the attached MCF112 Maintenance Fee Payment and MCF114 Supplemental Attachment forms. A check in the amount of US\$16,100.00 (115 claims @ \$140) is enclosed for the required fees necessary to retain/maintain the claims through the period ending 12:00 noon on September 1, 2012.

Please file and return to: Silver Standard U.S. Inc.
999 West Hastings Street, Suite 1400
Vancouver, BC V6C 2W2
Canada

Should you have any questions, please call me at (604) 689-3846.

Sincerely,

SILVER STANDARD U.S. INC.

ENTERED INTO COMPUTER



AUG 19 2011 PB

Ron Burk
Chief Geologist

RE 12/13/11

- * AMC 407885 - 407892
- AMC 407919
- AMC 407921
- AMC 407923
- AMC 407960
- AMC 407962
- AMC 407964
- AMC 407966

\$2610 Refund Authorized
for maint fees & location fees
paid on claims null & void
qb initio *

MAINTENANCE FEE PAYMENT

Claimant Name: Silver Standard U.S. Inc.
 Address: c/o #1400 - 999 West Hastings Street
 City: Vancouver Province: British Columbia
 Postal Code: V6C 2W2 Country: Canada
 Telephone: (604) 689-3846
 Signature: *Ross T. B...*

RECEIVED
 BLM AZ STATE OFFICE
 2011 AUG 18 A 8:00
 PHOENIX, ARIZONA
 BLM
 Date
 Stamp

Check here if this is a change of address.

LINE NO.	AMC NUMBER	CLAIM/SITE NAME	COUNTY RECORDER DATA (If available)	TWP	RNG	SEC
1	407863	Silver Creek 1		20N	20W	34
2	407864	Silver Creek 2		20N	20W	34
3	407865	Silver Creek 3		20N	20W	34
4	407866	Silver Creek 4		20N	20W	34
5	407867	Silver Creek 5		20N	20W	33, 34
6	407868	Silver Creek 6		20N	20W	33, 34
7	407869	Silver Creek 7		20N	20W	33
8	407870	Silver Creek 8		20N	20W	33
9	407871	Silver Creek 9		20N	20W	33
10	407872	Silver Creek 10		20N	20W	33

List additional claims on Form MCF114.

Bureau of Land Management
 Arizona State Office
www.blm.gov/az/

No. of Claims: 115 x \$140 = 16100.00
 Check No.: _____ Init. SR
 Receipt No.: 2408351
 For BLM Use Only

Form MCF112
 Revised July 2009

SUPPLEMENTAL ATTACHMENT

May be used with the following forms for listing additional mining claims:

Check One.

- Affidavit of Performance of Annual Work
- Maintenance Fee Payment
- Notice of Intent to Hold Mining Claims
- Notice of Non-Liability for Labor and Materials Furnished

RECEIVED
BLM AZ STATE OFFICE
2011 AUG 18 A 8:00
PHOENIX, ARIZONA

BLM
Date
Stamp

LINE NO.	AMC NUMBER	CLAIM/SITE NAME	COUNTY RECORDER DATA (If available)	TWP	RNG	SEC
11	407873	Silver Creek 11		20N	20W	33
12	407874	Silver Creek 12		20N	20W	33
13	407875	Silver Creek 13		20N	20W	33
14	407876	Silver Creek 14		20N	20W	33
15	407877	Silver Creek 15		20N	20W	33
16	407878	Silver Creek 16		20N	20W	33
17	407879	Silver Creek 17		20N	20W	33
18	407880	Silver Creek 18		20N	20W	33
19	407881	Silver Creek 19		20N	20W	33
20	407882	Silver Creek 20		20N	20W	33
21	407883	Silver Creek 21		20N	20W	33
22	407884	Silver Creek 22		20N	20W	33
23	407885	Silver Creek 23		20N	20W	32
24	407886	Silver Creek 24		20N	20W	32
25	407887	Silver Creek 25		20N	20W	32
26	407888	Silver Creek 26		20N	20W	32
27	407889	Silver Creek 27		20N	20W	32
28	407890	Silver Creek 28		20N	20W	32
29	407891	Silver Creek 29		20N	20W	32

Form MCF114
Revised June 2005

SUPPLEMENTAL ATTACHMENT

May be used with the following forms for listing additional mining claims:

Check One.

- Affidavit of Performance of Annual Work
- Maintenance Fee Payment
- Notice of Intent to Hold Mining Claims
- Notice of Non-Liability for Labor and Materials Furnished

RECEIVED
BLM AZ STATE OFFICE
2011 AUG 18 A 8:00
PHOENIX, ARIZONA

BLM
Date
Stamp

LINE NO.	AMC NUMBER	CLAIM/SITE NAME	COUNTY RECORDER DATA (If available)	TWP	RNG	SEC
30	407892	Silver Creek 30		20N	20W	32
31	407893	Silver Creek 31		20N	20W	27, 34
32	407894	Silver Creek 32		20N	20W	34
33	407895	Silver Creek 33		20N	20W	34
34	407896	Silver Creek 34		20N	20W	27, 34
35	407897	Silver Creek 35		20N	20W	34
36	407898	Silver Creek 36		20N	20W	27, 34
37	407899	Silver Creek 37		20N	20W	33, 34
38	407900	Silver Creek 38		20N	20W	27, 28, 33, 34
39	407901	Silver Creek 39		20N	20W	33
40	407902	Silver Creek 40		20N	20W	28, 33
41	407903	Silver Creek 41		20N	20W	33
42	407904	Silver Creek 42		20N	20W	28, 33
43	407905	Silver Creek 43		20N	20W	33
44	407906	Silver Creek 44		20N	20W	28, 33
45	407907	Silver Creek 45		20N	20W	33
46	407908	Silver Creek 46		20N	20W	28, 33
47	407909	Silver Creek 47		20N	20W	33
48	407910	Silver Creek 48		20N	20W	28, 33

Form MCF114
Revised June 2005

This form is available from the Arizona Department of Mines & Mineral Resources (www.mines.az.gov) and may be reproduced.

SUPPLEMENTAL ATTACHMENT

May be used with the following forms for listing additional mining claims:

Check One.

- Affidavit of Performance of Annual Work
- Maintenance Fee Payment
- Notice of Intent to Hold Mining Claims
- Notice of Non-Liability for Labor and Materials Furnished

RECEIVED
BLM AZ STATE OFFICE
PHOENIX, ARIZONA
2011 AUG 18 A 8:00
BLM
Date
Stamp

LINE NO.	AMC NUMBER	CLAIM/SITE NAME	COUNTY RECORDER DATA (If available)	TWP	RNG	SEC
49	407911	Silver Creek 49		20N	20W	33
50	407912	Silver Creek 50		20N	20W	28, 33
51	407913	Silver Creek 51		20N	20W	33
52	407914	Silver Creek 52		20N	20W	28, 33
53	407915	Silver Creek 53		20N	20W	33
54	407916	Silver Creek 54		20N	20W	28, 33
55	407917	Silver Creek 55		20N	20W	32, 33
56	407918	Silver Creek 56		20N	20W	28, 29, 32, 33
57	407919	Silver Creek 57		20N	20W	32
58	407920	Silver Creek 58		20N	20W	29, 32
59	407921	Silver Creek 59		20N	20W	32
60	407922	Silver Creek 60		20N	20W	29, 32
61	407923	Silver Creek 61		20N	20W	32
62	407924	Silver Creek 62		20N	20W	29, 32
63	407925	Silver Creek 63		20N	20W	27, 28
64	407926	Silver Creek 64		20N	20W	27, 28
65	407927	Silver Creek 65		20N	20W	28
66	407928	Silver Creek 66		20N	20W	28
67	407929	Silver Creek 67		20N	20W	28

Form MCF114
Revised June 2005

SUPPLEMENTAL ATTACHMENT

May be used with the following forms for listing additional mining claims:

Check One.

- Affidavit of Performance of Annual Work
- Maintenance Fee Payment
- Notice of Intent to Hold Mining Claims
- Notice of Non-Liability for Labor and Materials Furnished

RECEIVED
BLM AZ STATE OFFICE
2011 AUG 18 A 8:01
PHOENIX, ARIZONA

BLM
Date
Stamp

LINE NO.	AMC NUMBER	CLAIM/SITE NAME	COUNTY RECORDER DATA (If available)	TWP	RNG	SEC
68	407930	Silver Creek 68		20N	20W	28
69	407931	Silver Creek 69		20N	20W	28
70	407932	Silver Creek 70		20N	20W	28
71	407933	Silver Creek 71		20N	20W	28
72	407934	Silver Creek 72		20N	20W	28
73	407935	Silver Creek 73		20N	20W	28
74	407936	Silver Creek 74		20N	20W	28
75	407937	Silver Creek 75		20N	20W	28
76	407938	Silver Creek 76		20N	20W	28
77	407939	Silver Creek 77		20N	20W	28
78	407940	Silver Creek 78		20N	20W	28
79	407941	Silver Creek 79		20N	20W	28
80	407942	Silver Creek 80		20N	20W	28
81	407943	Silver Creek 81		20N	20W	28, 29
82	407944	Silver Creek 82		20N	20W	28, 29
83	407945	Silver Creek 83		20N	20W	29
84	407946	Silver Creek 84		20N	20W	29
85	407947	Silver Creek 85		20N	20W	29
86	407948	Silver Creek 86		20N	20W	29


Form MCF114
Revised June 2005

SUPPLEMENTAL ATTACHMENT

May be used with the following forms for listing additional mining claims:

Check One.

- Affidavit of Performance of Annual Work
- Maintenance Fee Payment
- Notice of Intent to Hold Mining Claims
- Notice of Non-Liability for Labor and Materials Furnished



LINE NO.	AMC NUMBER	CLAIM/SITE NAME	COUNTY RECORDER DATA (If available)	TWP	RNG	SEC
87	407949	Silver Creek 87		20N	20W	27, 28
88	407950	Silver Creek 88		20N	20W	27, 28
89	407951	Silver Creek 89		20N	20W	21, 28
90	407952	Silver Creek 90		20N	20W	21, 28
91	407953	Silver Creek 91		20N	20W	21, 28
92	407954	Silver Creek 92		20N	20W	28
93	407955	Silver Creek 93		20N	20W	28
94	407956	Silver Creek 94		20N	20W	28, 29
95	407957	Silver Creek 95		20N	20W	29
96	407958	Silver Creek 96		20N	20W	29
97	407959	Silver Creek 97		20N	20W	29
98	407960	Silver Creek 98		20N	20W	32
99	407961	Silver Creek 99		20N	20W	29, 32
100	407962	Silver Creek 100		20N	20W	32
101	407963	Silver Creek 101		20N	20W	29, 32
102	407964	Silver Creek 102		20N	20W	32
103	407965	Silver Creek 103		20N	20W	29, 32
104	407966	Silver Creek 104		20N	20W	32
105	407967	Silver Creek 105		20N	20W	29, 32

Form MCF114
Revised June 2005

SUPPLEMENTAL ATTACHMENT

May be used with the following forms for listing additional mining claims:

Check One.

- Affidavit of Performance of Annual Work
- Maintenance Fee Payment
- Notice of Intent to Hold Mining Claims
- Notice of Non-Liability for Labor and Materials Furnished

BLM
Date
Stamp

RECEIVED
BLM AZ STATE OFFICE
2011 AUG 18 A 8:01
PHOENIX, ARIZONA

LINE NO.	AMC NUMBER	CLAIM/SITE NAME	COUNTY RECORDER DATA (If available)	TWP	RNG	SEC
106	407968	Silver Creek 106		20N	20W	31, 32
107	407969	Silver Creek 107		20N	20W	29, 30, 31, 32
108	407970	Silver Creek 108		20N	20W	31
109	407971	Silver Creek 109		20N	20W	30, 31
110	407972	Silver Creek 110		20N	20W	29
111	407973	Silver Creek 111		20N	20W	29
112	407974	Silver Creek 112		20N	20W	29
113	407975	Silver Creek 113		20N	20W	29
114	407976	Silver Creek 114		20N	20W	29, 30
115	407977	Silver Creek 115		20N	20W	30

Form MCF114
Revised June 2005

Amc 406059

Amc 407863

SILVER STANDARD U.S. INC.
999 West Hastings Street, Suite 1400
Vancouver, BC, Canada V6C 2W2

August 15, 2011

VIA COURIER

Bureau of Land Management
Arizona State Office
One North Central Avenue, Suite 800
Phoenix, AZ 85004-4427

RECEIVED
BLM AZ STATE OFFICE
2011 AUG 18 A 8:01
PHOENIX, ARIZONA

Dear Sirs:

Re: AMC 406059 - 406076, Saddleback 122 - 139
Maintenance Fees for Unpatented Lode Mining Claims
Greenlee County, Arizona


Silver Standard U.S. Inc. desires to retain/maintain the 18 unpatented lode mining claims which are listed on the attached *MCF112 Maintenance Fee Payment* and *MCF114 Supplemental Attachment* forms. A check in the amount of US\$2,520.00 (18 claims @ \$140) is enclosed for the required fees necessary to retain/maintain the claims through the period ending 12:00 noon on September 1, 2012.

Please file and return to: Silver Standard U.S. Inc.
999 West Hastings Street, Suite 1400
Vancouver, BC V6C 2W2
Canada

Should you have any questions, please call me at (604) 689-3846.

Sincerely,

SILVER STANDARD U.S. INC.



Ron Burk
Chief Geologist

AUG 19 2011
ENTERED INTO COMPUTER
AUG 19 2011
PB

Enclosures

MAINTENANCE FEE PAYMENT

Claimant Name: Silver Standard U.S. Inc.
 Address: c/o #1400 - 999 West Hastings Street
 City: Vancouver Province: British Columbia
 Postal Code: V6C 2W2 Country: Canada
 Telephone: (604) 689-3846
 Signature: *Ron B...*

RECEIVED
 BLM AZ STATE OFFICE
 2011 AUG 18 A 8:01
 PHOENIX, ARIZONA
 BLM
 Date
 Stamp

Check here if this is a change of address.

LINE NO.	AMC NUMBER	CLAIM/SITE NAME	COUNTY RECORDER DATA (If available)	TWP	RNG	SEC
1	406059	Saddleback 122		6S	32E	15
2	406060	Saddleback 123		6S	32E	15
3	406061	Saddleback 124		6S	32E	15
4	406062	Saddleback 125		6S	32E	15
5	406063	Saddleback 126		6S	32E	15
6	406064	Saddleback 127		6S	32E	15
7	406065	Saddleback 128		6S	32E	15
8	406066	Saddleback 129		6S	32E	15
9	406067	Saddleback 130		6S	32E	15
10	406068	Saddleback 131		6S	32E	15

List additional claims on Form MCF114.

No. of Claims: 18 x \$140 = 2520.00
 Check No.: _____ Init. SP
 Receipt No.: 2408351
 For BLM Use Only

Bureau of Land Management
 Arizona State Office
www.blm.gov/az/

Form MCF112
 Revised July 2009

**SILVER
STANDARD**

RECEIVED
BLMAZ STATE OFFICE

2011 AUG 17 A 9:42

PHOENIX, ARIZONA

FedEx 7974 1871 9995

Bureau of Land Management
Arizona State Office
One North Central Avenue, Suite 800
Phoenix, AZ 85004-4427
USA

URGENT: Payment Enclosed

From: (604) 689-3846
Elena Papaconstantinou
SILVER STANDARD RESOURCES INC
#1400 - 999 WEST HASTINGS STREET

Origin ID: YDTA



J112919-0209225

VANCOUVER, BC V6C2W2
CANADA

SHIP TO: (602) 417-9200 BILL SENDER
Bureau of Land Management - AZ
Bureau of Land Management - AZ
1 N CENTRAL AVE STE 800

PHOENIX, AZ 85004
US

Ship Date: 16AUG11
ActWgt: 0.1 KG
CAD: 5917766/INCA3180


REF: SSUS Silver Creek
DESC-1: Correspondence/No Customs Value
DESC-2:
DESC-3:
DESC-4:

COUNTRY MFG: CA
CARRIAGE VALUE: 0.00 CAD
CUSTOMS VALUE: 0.00 CAD
T/C: S 153273537 D/T: S 153273537
SIGN: Elena Papaconstantinou
EIN/VAT:
PKG TYPE: ENV

A1
INTL PRIORITY
ISR
85004
AZ-US
PHX

TRK# 7974 1871 9995
0430

XH ZSYA



50FG1/EEE7/F5F4

These commodities, technology, or software were exported from Canada in accordance with the export administration regulations. Diversion contrary to Canadian law prohibited

The Warsaw Convention may apply and will govern and in most cases limit the liability of Federal Express for loss or delay of or damage to your shipment. Subject to the conditions of the contract

CONSIGNEE COPY - PLEASE PLACE IN POUCH

After printing this label:

1. Use the 'Print' button on this page to print your label to your laser or inkjet printer.
2. Fold the printed page along the horizontal line.
3. Place label in shipping pouch and affix it to your shipment so that the barcode portion of the label can be read and scanned.

Warning: Use only the printed original label for shipping. Using a photocopy of this label for shipping purposes is fraudulent and could result in additional billing charges, along with the cancellation of your FedEx account number.

LEGAL TERMS AND CONDITIONS OF FEDEX SHIPPING DEFINITIONS. On this Air Waybill, "we", "our", "us", and "FedEx" refer to Federal Express Corporation, its subsidiaries and branches and their respective employees, agents, and independent contractors. The terms "you" and "you" refer to the shipper, its employees, principals and agents. If your shipment originates outside the United States, your contract of carriage is with the FedEx subsidiary, branch or independent contractor who originally accepts the shipment from you. The term "package" means any container or envelope that is accepted by us for delivery, including any such items tendered by you utilizing our automated systems, meters, manifests or waybills. The term "shipment" means all packages which are tendered to and accepted by us on a single Air Waybill.

AIR CARRIAGE NOTICE: For any international shipments by air, the Warsaw Convention, as amended, may be applicable. The Warsaw Convention, as amended, will then govern and in most cases limit FedEx's liability for loss, delay of, or damage to your shipment. The Warsaw Convention, as amended, limits FedEx's liability. For example in the U.S. liability is limited to \$9.07 per pound (20\$ per kilogram), unless a higher value for carriage is declared as described below and you pay any applicable supplementary charges. The interpretation and operation of the Warsaw Convention's liability limits may vary in each country. There are no specific stopping places which are agreed to and FedEx reserves the right to route the shipment in any way FedEx deems appropriate. ROAD TRANSPORT NOTICE: Shipments transported solely by road to or from a country which is a party to the Warsaw Convention or the Contract for the International Carriage of Goods by Road (the "CMR"), are subject to the terms and conditions of the CMR, notwithstanding any other provision of this Air Waybill to the contrary. For those shipments transported solely by road, if a conflict arises between the provisions of the CMR and this Air Waybill, the terms of the CMR shall prevail. LIMITATION OF LIABILITY: If not governed by the Warsaw Convention, the CMR, or other international treaties, laws, other government regulations, orders, or requirements, FedEx's maximum liability for damage, loss, delay, shortage, mis-delivery, non-delivery, misinformation or failure to provide information in connection with your shipment is limited by this Agreement and as set out in the terms and conditions of the contract of carriage. Please refer to the contract of carriage set forth in the applicable FedEx Service Guide or its equivalent to determine the contractual limitation. FedEx does not provide cargo liability or all-risk insurance, but you may pay an additional charge for each additional U.S. \$100 (or equivalent local currency for the country of origin) of declared value for carriage. If a higher value for carriage is declared and the additional charge is paid, FedEx's maximum liability will be the lesser of the declared value for carriage or your actual damages. LIABILITIES NOT ASSUMED: IN ANY EVENT, FEDEX WON'T BE LIABLE FOR ANY DAMAGES, WHETHER DIRECT, INDIRECT, INCIDENTAL, SPECIAL OR CONSEQUENTIAL IN EXCESS OF THE DECLARED VALUE FOR CARRIAGE (INCLUDING BUT NOT LIMITED TO LOSS OF INCOME OR PROFITS) OR THE ACTUAL VALUE OF THE SHIPMENT, IF LOWER, WHETHER OR NOT FEDEX HAD ANY KNOWLEDGE THAT SUCH DAMAGES MIGHT BE INCURRED. FedEx won't be liable for your acts or omissions, including but not limited to incorrect declaration of cargo, improper or insufficient packaging, securing, marking or addressing of the shipment, or for the acts or omissions of the recipient or anyone else with an interest in the shipment or violations by any party of the terms of this agreement. FedEx won't be liable for damage, loss, delay, shortage, mis-delivery, non-delivery, misinformation or failure to provide information in connection with shipments of cash, currency or other prohibited items or in instances beyond our control, such as acts of God, perils of the air, weather conditions, mechanical delays, acts of public enemies, war, strike, civil commotion, or acts or omissions of public authorities (including customs and health officials) with actual or apparent authority. NO WARRANTY. We make no warranties, express or implied. CLAIMS FOR LOSS, DAMAGE OR DELAY. ALL CLAIMS MUST BE MADE IN WRITING AND WITHIN STRICT TIME LIMITS. SEE OUR TARIFF, APPLICABLE FEDEX SERVICE GUIDE, OR STANDARD CONDITIONS OF CARRIAGE FOR DETAILS. The Warsaw Convention provides specific written claims procedures for damage, delay or non-delivery of your shipment. Moreover, the interpretation and operation of the Warsaw Convention's claims provisions may vary in each country. Refer to the Convention to determine the claims period for your shipment. The right to inspect. MANDATORY LAW. Insofar as any provision contained or referred to in this Air Waybill may be contrary to any applicable international treaties, laws, government regulations, orders or requirements such provisions shall remain in effect as a part of our agreement to the extent that it is not overridden. The invalidity or unenforceability of any provisions shall not affect any other part of this Air Waybill. Unless otherwise indicated, FEDERAL EXPRESS CORPORATION, 2005 Corporate Avenue, Memphis, TN 38132, USA, is the first carrier of this shipment. Email address located at www.fedex.com.

Ne pas expédier de liquides, de sang ou d'échantillons de diagnostic dans cet emballage.



Extrême
Très

From: (604) 589-3848
Elena Papaconstantinou
SILVER STANDARD RESOURCES INC
#1400 - 896 WEST HASTINGS STREET
VANCOUVER, BC V6C2W2
CANADA

Origin ID: YDTA

FedEx Express



Ship Date: 15AUG11
ActWgt: 0.1 KG
CAD: 5917766/NCA3180

REF: SSUS Silver Creek
DESC-1: Correspondence/No Customs Value
DESC-2:
DESC-3:
DESC-4:


SHIP TO: (602) 417-9200
Bureau of Land Management - AZ
Bureau of Land Management - AZ
1 N CENTRAL AVE STE 800

BILL SENDER

PHOENIX, AZ 85004
US

COUNTRY MFG: CA
CARRIAGE VALUE: 0.00 CAD
CUSTOMS VALUE: 0.00 CAD
T/C: S 153273537
SIGN: Elena Papaconstantinou
SIN/VAT:
PKG TYPE: ENV

A1
INTL PRIORITY
ISR



PHX
AZ-US
85004
ISR CLR
INTL PRIORITY CLR
A1

XH ZSYA

7974 1871 9995

0430

could result in additional billing charges, along with

These commodities, technology, or software were
export administration regulations. Consult us.

The Warsaw Convention may apply and will go
Express for loss or delay of or damage to you.
CONSIGNEE COPY - PLEASE PI

After printing this label:
1. Use the 'Print' button on
2. Fold the printed page in
3. Place label in shipping pouch and

Warning: Use only the printed original label for shipping. Using a photocopy,
the cancellation of your FedEx account number.

LEGAL TERMS AND CONDITIONS OF FEDEX SHIPPING DEFINITIONS. On this Air Waybill, "we", "our", "us", and "FedEx" refer to Federal Express Corporation, its subsidiaries and branches and their respective employees, agents, and independent contractors. The terms "you" and "your" refer to the customer, its employees, principals and agents. If your shipment originates outside the United States, your contract of carriage is with the FedEx subsidiary, branch or independent contractor who originally accepts the shipment from you. The term "package" refers to the contents, its packaging, materials and assets. If your shipment originates in the United States, your contract of carriage is with the FedEx subsidiary, branch or independent contractor who originally accepts the shipment from you. The term "package" refers to the contents, its packaging, materials and assets. If your shipment originates in the United States, your contract of carriage is with the FedEx subsidiary, branch or independent contractor who originally accepts the shipment from you. The term "package" refers to the contents, its packaging, materials and assets.



This envelope is recyclable and has 100% recycled content.

Respectez l'environnement. Recyclez cet emballage FedEx.
Enveloppe recyclable, faite à 100 % de matières recyclées.

FedEx 7974 1871 9995

Insert air
waybill here

Insérez la
lettre de
transport
aérien ici

United States Department of the Interior
 Bureau of Land Management
 LANDS/RECREATION & PLANNING
 ONE N CENTRAL AVE
 PHOENIX, AZ 85004 -2203
 Phone: 602-417-9200

Receipt

No: 2408351

Transaction #: 2483649	ENTERED INTO COMPUTER
Date of Transaction: 08/18/2011	
CUSTOMER:	AUG 19 2011 <i>JB</i>
SILVER STANDARD U.S. INC 999 HASTINGS ST STE 1400 VANCOUVER, BC, NS V6C 2W2 CA	<i>verified AUG 22 2011 ps</i>

LINE #	QTY	DESCRIPTION	REMARKS	UNIT PRICE	TOTAL
1	1.00	LOCATABLE MINERALS / MINING CLAIMS-NOT NEW-UNADJUD, ONE AUTH NO. ONLY / MINING CLAIM MONEY RECEIVED CASES: AMC407863/\$18620.00	MAINT-133	- n/a -	18620.00
TOTAL:					\$18,620.00

PAYMENT INFORMATION					
1	AMOUNT:	2520.00	POSTMARKED:	08/16/2011	
	TYPE:	CHECK	RECEIVED:	08/18/2011	
	CHECK NO:	704			
	NAME:	SILVER STANDARD RESOURCES INC 1180-999 HASTINGS ST STE 1400 VANCOUVER, BC NS V6C 2W2 CA			
2	AMOUNT:	16100.00	POSTMARKED:	08/16/2011	
	TYPE:	CHECK	RECEIVED:	08/18/2011	
	CHECK NO:	706			
	NAME:	SILVER STANDARD RESOURCES INC 1180-999 HASTINGS ST STE 1400 VANCOUVER, BC NS V6C 2W2 CA			

REMARKS

This receipt was generated by the automated BLM Collections and Billing System and is a paper representation of a portion of the official electronic record contained therein.

~~2610~~
 \$2610 Refund Authorized for maint fees & location fees paid on claims null & void ab initio.
 AMC407885-892, AMC407919, AMC407921
 AMC407923, AMC407960, AMC407962
 AMC407964 & AMC407966

United States Department of the Interior
Bureau of Land Management
 LANDS/RECREATION & PLANNING
 ONE N CENTRAL AVE
 PHOENIX, AZ 85004 -2203
 Phone: 602-417-9200

Receipt

No: 2408351

Transaction #: 2483649	
Date of Transaction: 08/18/2011	
CUSTOMER:	
	SILVER STANDARD U.S. INC 999 HASTINGS ST STE 1400 VANCOUVER, BC,NS V6C 2W2 CA

LINE #	QTY	DESCRIPTION	REMARKS	UNIT PRICE	TOTAL
1	1.00	LOCATABLE MINERALS / MINING CLAIMS-NOT NEW-UNADJUD,ONE AUTH NO. ONLY / MINING CLAIM MONEY RECEIVED CASES: AMC407863/\$18620.00	MAINT-133	- n/a -	18620.00
TOTAL:					\$18,620.00

PAYMENT INFORMATION					
1	AMOUNT:	2520.00	POSTMARKED:	08/16/2011	
	TYPE:	CHECK	RECEIVED:	08/18/2011	
	CHECK NO:	704			
	NAME:	SILVER STANDARD RESOURCES INC 1180-999 HASTINGS ST STE 1400 VANCOUVER, BC NS V6C 2W2 CA			
2	AMOUNT:	16100.00	POSTMARKED:	08/16/2011	
	TYPE:	CHECK	RECEIVED:	08/18/2011	
	CHECK NO:	706			
	NAME:	SILVER STANDARD RESOURCES INC 1180-999 HASTINGS ST STE 1400 VANCOUVER, BC NS V6C 2W2 CA			

REMARKS

This receipt was generated by the automated BLM Collections and Billing System and is a paper representation of a portion of the official electronic record contained therein.

DEPARTMENT OF THE INTERIOR
BUREAU OF LAND MANAGEMENT
MINING CLAIMS
(LIVE) Serial Register Page

RunDate/Time: 10/27/06 02:12 PM

Page 3 of 10

01 05-10-1872;017STAT0091;30USC26,28,34
Case Type 384101: LODE CLAIM
Claim Name: SUP 47
Commodity :
Case Disposition: ACTIVE

Serial Number
AMC374612

Name & Address			Int Rel	% Interest
BRONCO CREEK EXPL INC	2841 E MANCHESTER ST	TUCSON, AZ 85716	CLAIMANT	0.0000000
JOHNSON DAVID	2841 E MANCHESTER ST	TUCSON, AZ 85716	AGENT	0.0000000

Mer Twp	Rng	Sec	Quadrant	District/Resource	County
14	0010S	0120E	031 NE SE	PHOENIX DISTRICT OFFICE	PINAL

Act Date	Code	Action	Action Remarks	Receipt Number
07/23/2006	403	LOCATION DATE		
10/18/2006	395	RECORDATION NOTICE RECD	1	1377754
10/18/2006	582	MAINTENANCE FEE/\$125	2007	1377754
10/18/2006	484	LOCATION YEAR / MAINTENANCE FEE	2006	1377754
10/18/2006	501	ACCT ADV IN LEAD FILE	AMC374566;	
10/18/2006	669	LAND STATUS CHECKED		

Line Nr Remarks

NOTICE!!

These documents have been scanned!

Do not place un-scanned documents beneath this notice!

Do not remove this notice from this file!

GPO Jacket No. 560-102
Print Order 61540
Rise Business Services, LLC
Job=AZ15 5/16/2019



Box Number= AZ15058



Claim Begin-End: AMC407863-AMC407977

6 Location Notices-Amendments and Supporting Documents



AZ15058-10

AMC407284-AMC408064

MINING CLAIM STATUS REPORT

DATA ENTERED MAY 31 2011 *PB*

MTP Checked by MAY 31 2011 *PB*

GEO Checked by MAY 31 2011 *PB*

LEAD SERIAL NUMBER AMC 4078003 thru AMC 4079777

OF CLAIMS & TYPE

- # 115 LODE
- # _____ PLACER
- # _____ ASSOCIATION PLACER
- # _____ MILL SITE
- # _____ TUNNEL SITE

CHARGES

- Location Fee @ \$34 = \$ _____
- Processing Fee @ \$15 = \$ _____
- Maintenance Fee @ \$140 = \$ _____
- Overage (+) \$ _____
- Shortage (-) \$ _____
- Other Fees \$ _____

TOTAL \$ 21,735.00

ARE THERE ENOUGH LOCATORS?

Yes () No ()

DOCUMENTS RECEIVED VIA -

Over-the-Counter () Mail ()

TIMELY FILED?

Yes () No ()

LEGAL DESCRIPTION	T	R	SEC
	<u>20N</u>	<u>20W</u>	<u>34, 33, 32, 28, 29, 31, 30</u>
	_____	_____	<u>21, 27</u>
	_____	_____	_____
	_____	_____	_____

BLM () FOREST SERVICE () SUBJ TO PL 359: Yes () No ()

WILDERNESS AREA: No () Yes ()

SPLIT ESTATE - N/A () SX () PX () SRHA () OTHER ()

Proper Notice Filed if Located on SHRA Lands? N/A () Yes () No ()

RECONVEYED MINERALS ON BLM LANDS REQUIRE OPENING ORDERS FROM 1944 TO 1993 -

Open to Entry on: _____ N/A ()

COMMENTS/STATUS - VOID () PARTIALLY VOID () PVT MINERALS () WITHDRAWN LANDS ()

OTHER () Notice written for 42 claims "No rights acq."
Decision written for 15 claims "Null & Void ab initio"

Claimant acknowledges that portions of the following claims(s) site(s) may be void or voidable.

Printed Name of Claimant _____

Signature of Claimant _____

***** FINAL ADJUDICATION *****

DATE August 9, 2011 INITIALS RS

AMC407863

Pne am

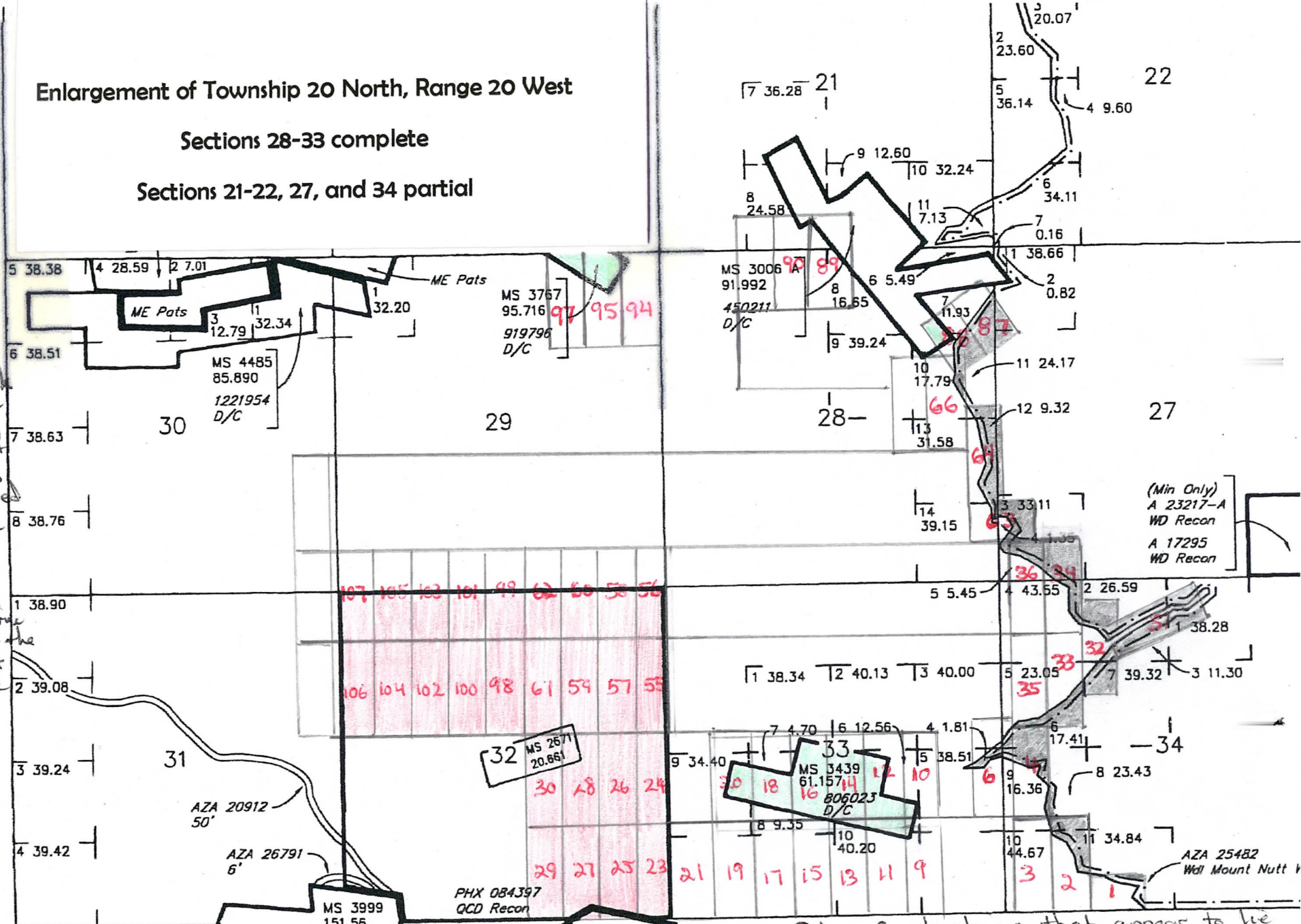
$$\begin{array}{r} 189 \\ 115 \\ \hline 945 \\ 189 \\ 189 \\ \hline 21735 \end{array}$$

Enlargement of Township 20 North, Range 20 West

Sections 28-33 complete

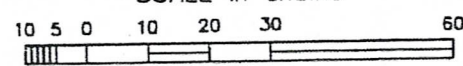
Sections 21-22, 27, and 34 partial

Silver Creek claims on which a portion of claim lies on patented lands. The Fed Govt. does not have administrative control of the surface or subsurface estate.



Silver Creek claims or portions on Silver Creek claims that lie on lands reconveyed to the Federal Govt. but the State of Arizona retained the subsurface estate

Silver Creek claims that appear to lie partially within the withdrawn Mount Nutt Wilderness. These lands are not open to location.



(Min Only)
A 23217-A
WD Recon
A 17295
WD Recon

AZA 25482
Wd Mount Nutt

PHX 084397
QCD Recon

MS 3999
151.56
728476
D/C

MS 2571
20.661

MS 3439
61.157
806023
D/C

MS 3767
95.716
919796
D/C

MS 4485
85.890
1221954
D/C

MS 3006
91.992
450211
D/C

Null & Void (on State)

- 57 Silver Creek - 407919
- 59 " " - 407921
- 61 " " - 407923
- 98 " " - 407960
- 100 " " - 407962
- 102 " " - 407964
- 104 " " - 407966
- 24 > 407886
- 23 - 407885
- 25* > 407887
- 26 > 407888
- 27* > 407889
- 28 > 407890
- 29 > 407891
- 30 > 407892

* State & Put

Extend No Right (Put)

- Silver Creek ~~89 - 407951~~
- ~~90 - 407952~~
- ~~87 - 407949~~
- ~~88 - 407950~~
- ~~94 - 407956~~
- ~~95 - 407957~~
- ~~97 - 407959~~
- ~~9 - 407871~~
- ~~10 - 407872~~
- ~~11 - 407873~~
- ~~12 - 407874~~
- ~~13 - 407875~~
- ~~14 - 407876~~
- 15
- 16 - 407878
- 18 - 407880
- 20 - 407882

12
17
15
32
32
280
256
240
22

Extend No Rights (WSI)

- | | | |
|---------------------|----|-------------|
| 407863 Silver Creek | 1 | 34 - 407896 |
| | 2 | 35 - 407897 |
| | 3 | 36 - 407898 |
| 407866 | 4 | 38 - 407900 |
| 407868 | 6 | 63 - 407925 |
| 407870 | 8 | 64 - 407926 |
| 407893 | 31 | 66 - 407928 |
| | 32 | 87 - 407949 |
| 407895 | 33 | 88 - 407950 |

Extend No Right Side

- Silver Creek ~~55 - 407917~~
- ~~56 - 407918~~
- ~~58 - 407920~~
- ~~60 - 407922~~
- ~~62 - 407924~~
- ~~99 - 407966~~
- ~~101 - 407968~~
- ~~103 - 407965~~
- ~~105 - 407966~~
- ~~106 - 407967~~
- ~~107 - 407968~~

125
456
56,0000
500
600

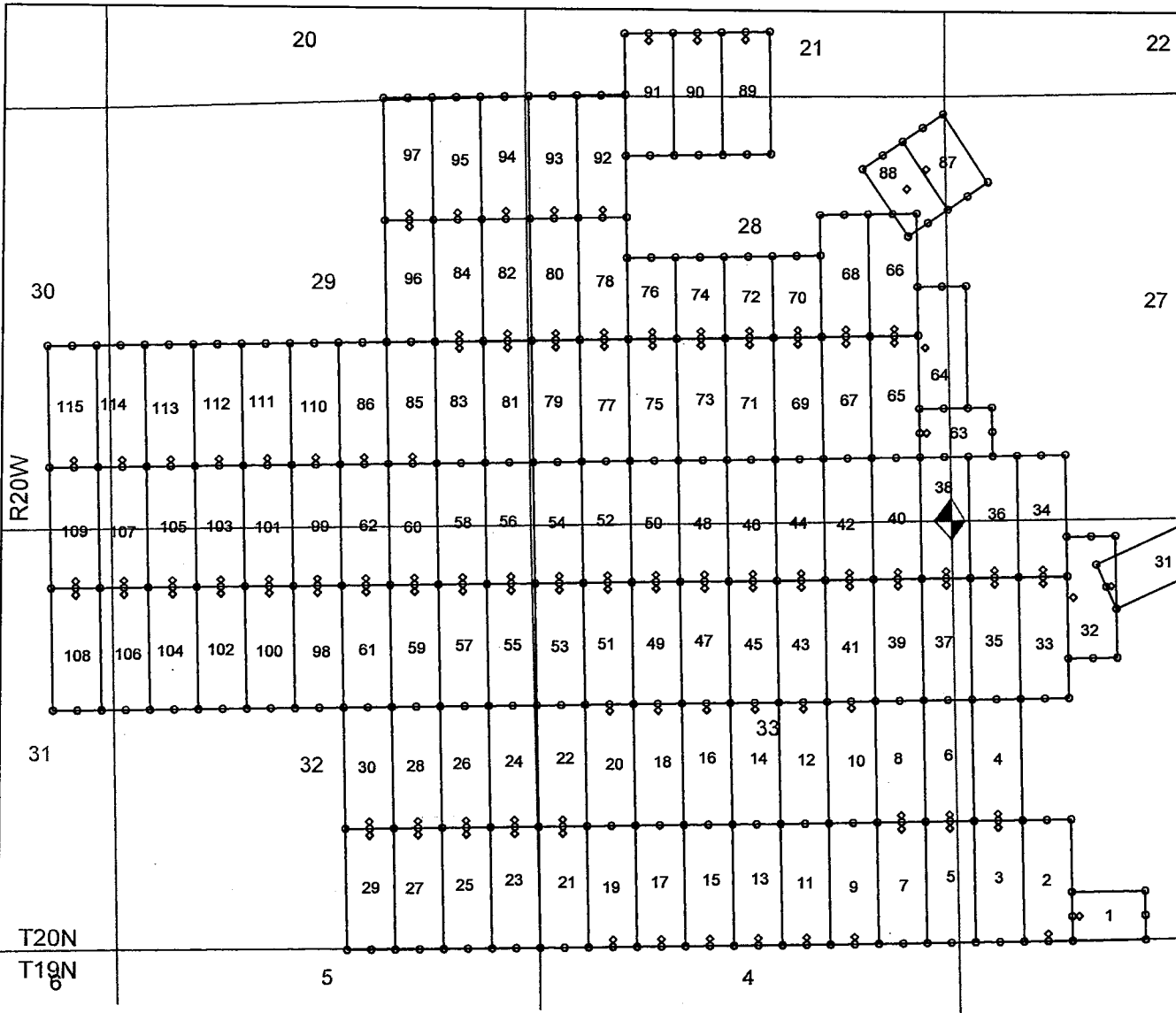
Service Unavailable

31 2011

MTP's Unavailable

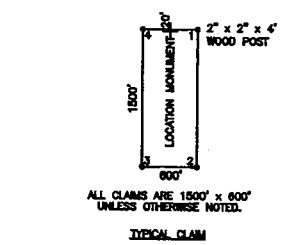
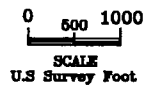
The requested service is temporarily unavailable. It is either overloaded or under maintenance. Please try later.

Gun Barrel (dba)



The NE corner of claim 1 is located about 4615' south and 2305' east of the northeast corner of Section 33 T20N, R20W GSRB&M.

CLAIM LOCATION DATES
 Claims 64-84, 87-95 February 27, 2011
 Claims 33-63, 85, 86 February 28, 2011
 Claims 1-8, 10, 12-30 March 1, 2011
 Claims 9, 11 March 2, 2011
 Claims 96-115 March 24, 2011
 Claims 31, 32, 64 March 28, 2011



ALL CLAIMS ARE 1500' x 900' UNLESS OTHERWISE NOTED.

EXPLANATION

- ◊ Claim Location Monument
- Claim Corner Monument
- Projected Section Line
- ◆ Survey Corner Monument Projected from USGS Topographic Map

SILVER CREEK LODGE MINING CLAIMS

SILVER CREEK 1 - 115 CLAIM MAP
 T20N, R20W GSRB&M
 Mohave County, Arizona

SILVER STANDARD U.S. Inc. (a Nevada Corporation)
 One East Liberty St, Suite 424
 Reno, NV 89501

Drawn By: JLI Date: April 2011

AutoCad 2010 Drawing File: 2011-4_Silver Creek Claims.dwg

Survey & Map by:
 NORTH AMERICAN EXPLORATION, INC.
 447 North 300 West, Suite 3, Kaysville, UT 84037
 (801) 544-3421 www.nae-xploration.com



2011 MAR 25 A 7 44

RECEIVED
 CLAIMS SECTION
 APR 11 2011

AMC407893

2
Ret

North American Exploration Inc
447 North 300 West Suite 3
Kaysville UT 84037



FEE# 2011024735

OFFICIAL RECORDS
OF MOHAVE COUNTY
CAROL MEIER,
COUNTY RECORDER



05/06/2011 11:27 AM Fee: \$14.00

PAGE: 1 of 2

SPACE ABOVE THIS LINE FOR RECORDER'S USE

LODE MINING CLAIM LOCATION CERTIFICATE STATE OF ARIZONA, COUNTY OF MOHAVE

KNOW ALL MEN BY THESE PRESENTS: That Silver Standard U.S. Inc. (A Nevada Corporation)
One East Liberty Street Suite 424
Reno, Nevada 89501

having discovered this mineral lode vein or deposit with the claim hereby located, claims by right of discovery and location all valuable minerals, under and in accordance with the provisions of the Act of Congress of May, 1872, and the laws of the State of Arizona for mining purposes, 1000 feet in length along or on this mineral lode, vein or deposit within a width of 300 feet on each side of the middle of the lode, vein or deposit at the surface (600 feet width total); together with all the dips, spurs, angles and variations; also all water rights incident and appurtenant. The general course of the claim is East to West.

The undersigned is a citizen of the United States of America by birth, naturalization or legal organization.

The NAME of this Claim is SILVER CREEK

The DATE of LOCATION of this Claim is 1 day of March, 2011.

The location monument of this claim lies in the SW 1/4, Section 34 T. 20 N. R. 20 W., GSRB&M

Beginning at the northeast corner of the claim, and continuing in a clockwise direction.

Thence	<u>300</u>	feet, bearing	<u>South</u>	to the east end center,
Thence	<u>300</u>	feet, bearing	<u>South</u>	to the southeast corner,
Thence	<u>1000</u>	feet, bearing	<u>West</u>	to the southwest corner,
Thence	<u>300</u>	feet, bearing	<u>North</u>	to the west end center,
Thence	<u>300</u>	feet, bearing	<u>North</u>	to the northwest corner,
Thence	<u>1000</u>	feet, bearing	<u>East</u>	to the northeast corner, the point of beginning

The LOCATION MONUMENT lies midway between the two sides and is 20 feet from the West end and 980 feet to the opposite end of this Claim.

This Claim	<u>SW</u> 1/4, Section <u>34</u> , T. <u>20</u> N., R. <u>20</u> W., <u>GSRB&M</u>
is LOCATED in:	1/4, Section _____, T. <u>20</u> N., R. <u>20</u> W., <u>GSRB&M</u>
	1/4, Section _____, T. <u>20</u> N., R. <u>20</u> W., <u>GSRB&M</u>
	1/4, Section _____, T. <u>20</u> N., R. <u>20</u> W., <u>GSRB&M</u>

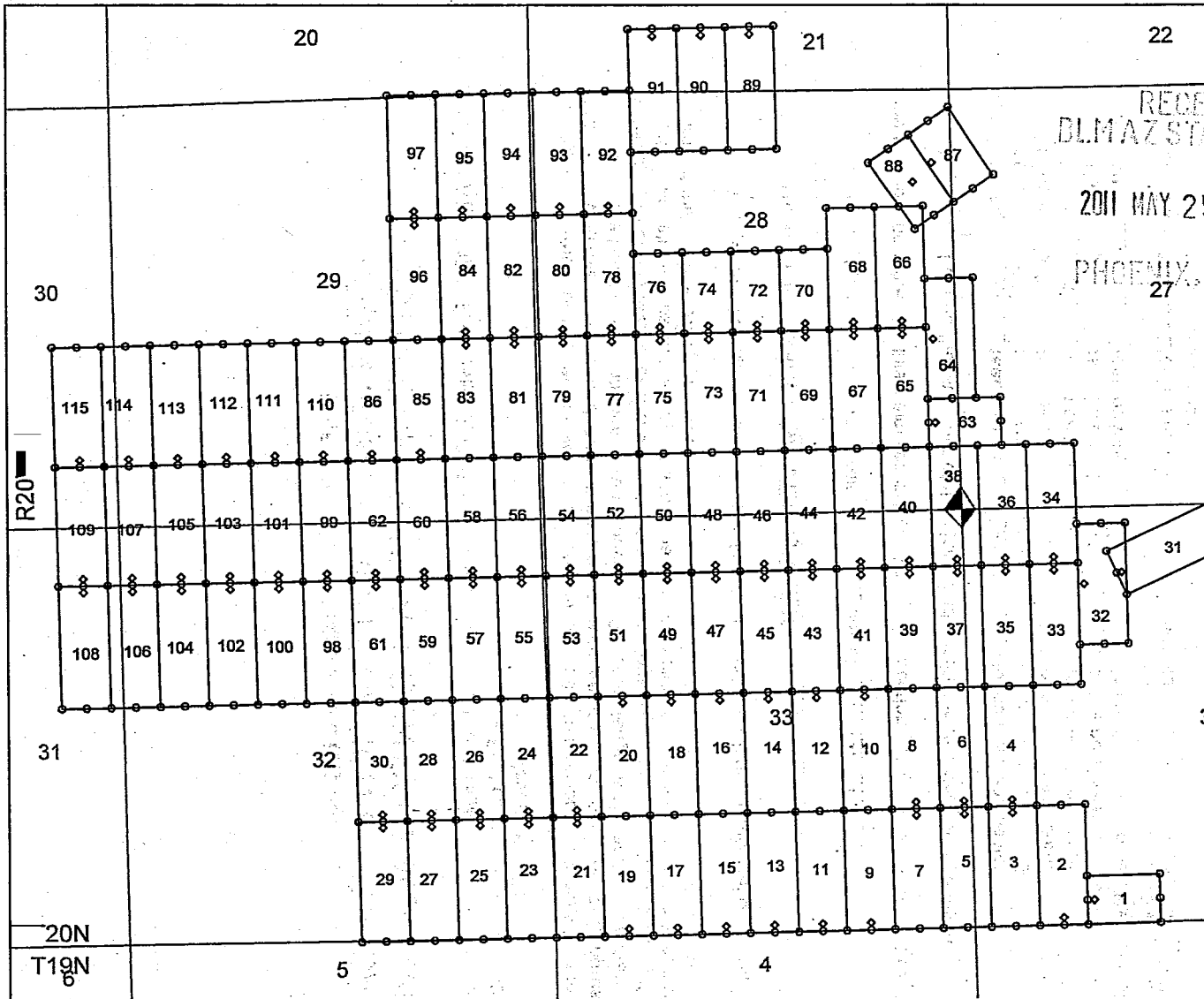
Mojave County, Arizona.

To TIE this Claim to the Public Survey, begin at the NE corner, Section 33, Township 20 N., Range 20 W., G & SR Base and Meridian, bear 4615 feet South and 2305 feet East to the NE corner of this Claim.

David Morris Agent

RECEIVED
BLM AZ STATE OFFICE
MAY 25 A 1:41
PHOENIX, ARIZONA

AMC407863



The NE corner of claim 1 is located about 4815' south and 2305' east of the northeast corner of Section 33 T20N, R20W GSRB&M.

RECEIVED
DLM AZ STATE OFFICE

2011 MAY 25 A 7:44

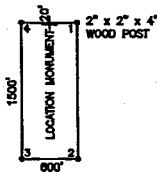
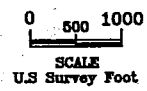
PHOENIX, ARIZONA
27

CLAIM LOCATION DATES

Claims 84-84, 87-95 February 27, 2011
 Claims 33-63, 85, 86 February 28, 2011
 Claims 1-8, 10, 12-30 March 1, 2011
 Claims 9, 11 March 2, 2011
 Claims 96-115 March 24, 2011
 Claims 31, 32, 64 March 28, 2011

R20

20N
T19N
6



ALL CLAIMS ARE 1500' x 600'
UNLESS OTHERWISE NOTED.

TYPICAL CLAIM

7630

EXPLANATION

- ◊ Claim Location Monument
- Claim Corner Monument
- Projected Section Line
- ◊ Survey Corner Monument Projected from USGS Topographic Map

SILVER CREEK LODGE MINING CLAIMS

SILVER CREEK 1 - 115 CLAIM MAP
T20N, R20W GSRB&M
Mohave County, Arizona

SILVER STANDARD U.S. Inc. (a Nevada Corporation)
One East Liberty St, Suite 424
Reno, NV 89501

Drawn By: JLI Date: April 2011

AutoCad 2010 Drawing File: 2011-4_Silver Creek Claims.dwg

Survey & Map by:

NORTH AMERICAN EXPLORATION, INC.
447 North 300 West, Suite 3, Kayville, UT 84037
(801) 544-3421 www.nae-exploration.com



2
Ret

North American Exploration Inc
447 North 300 West Suite 3
Kaysville UT 84037

FILE# 2011024736

OFFICIAL RECORDS
OF MOHAVE COUNTY
CAROL MEIER,
COUNTY RECORDER



05/06/2011 11:27 AM Fee: \$14.00

SPACE ABOVE THIS LINE FOR RECORDER'S PAGE: 1 of 2

LODE MINING CLAIM LOCATION CERTIFICATE STATE OF ARIZONA, COUNTY OF MOHAVE

KNOW ALL MEN BY THESE PRESENTS: That Silver Standard U.S. Inc. (A Nevada Corporation)
One East Liberty Street Suite 424
Reno, Nevada 89501

having discovered this mineral lode vein or deposit with the claim hereby located, claims by right of discovery and location all valuable minerals, under and in accordance with the provisions of the Act of Congress of May, 1872, and the laws of the State of Arizona for mining purposes, 1,500 feet in length along or on this mineral lode, vein or deposit within a width of 300 feet on each side of the middle of the lode, vein or deposit at the surface (600 feet width total); together with all the dips, spurs, angles and variations; also all water rights incident and appurtenant. The general course of the claim is North to South.

The undersigned is a citizen of the United States of America by birth, naturalization or legal organization.

The NAME of this Claim is SILVER CREEK

The DATE of LOCATION of this Claim is 1 day of March, 2011.

The location monument of this claim lies in the SW 1/4, Section 34 T. 20 N R. 20 W GSRB&M

Beginning at the northeast corner of the claim, and continuing in a clockwise direction

Thence	<u>1500</u>	feet, bearing	<u>South</u>	to the southeast corner,
Thence	<u>300</u>	feet, bearing	<u>West</u>	to the south end center,
Thence	<u>300</u>	feet, bearing	<u>West</u>	to the southwest corner,
Thence	<u>1500</u>	feet, bearing	<u>North</u>	to the northwest corner,
Thence	<u>300</u>	feet, bearing	<u>East</u>	to the north end center,
Thence	<u>300</u>	feet, bearing	<u>East</u>	to the northeast corner, the point of

beginning.

The LOCATION MONUMENT lies midway between the two sides and is 20 feet from the South end and 1480 feet to the opposite end of this Claim.

This Claim is LOCATED in:

<u>SW</u>	1/4, Section <u>34</u> , T. <u>20</u> N., R. <u>20</u> W.,	<u>GSRB&M</u>
	1/4, Section _____, T. <u>20</u> N., R. <u>20</u> W.,	<u>GSRB&M</u>
	1/4, Section _____, T. <u>20</u> N., R. <u>20</u> W.,	<u>GSRB&M</u>
	1/4, Section _____, T. <u>20</u> N., R. <u>20</u> W.,	<u>GSRB&M</u>

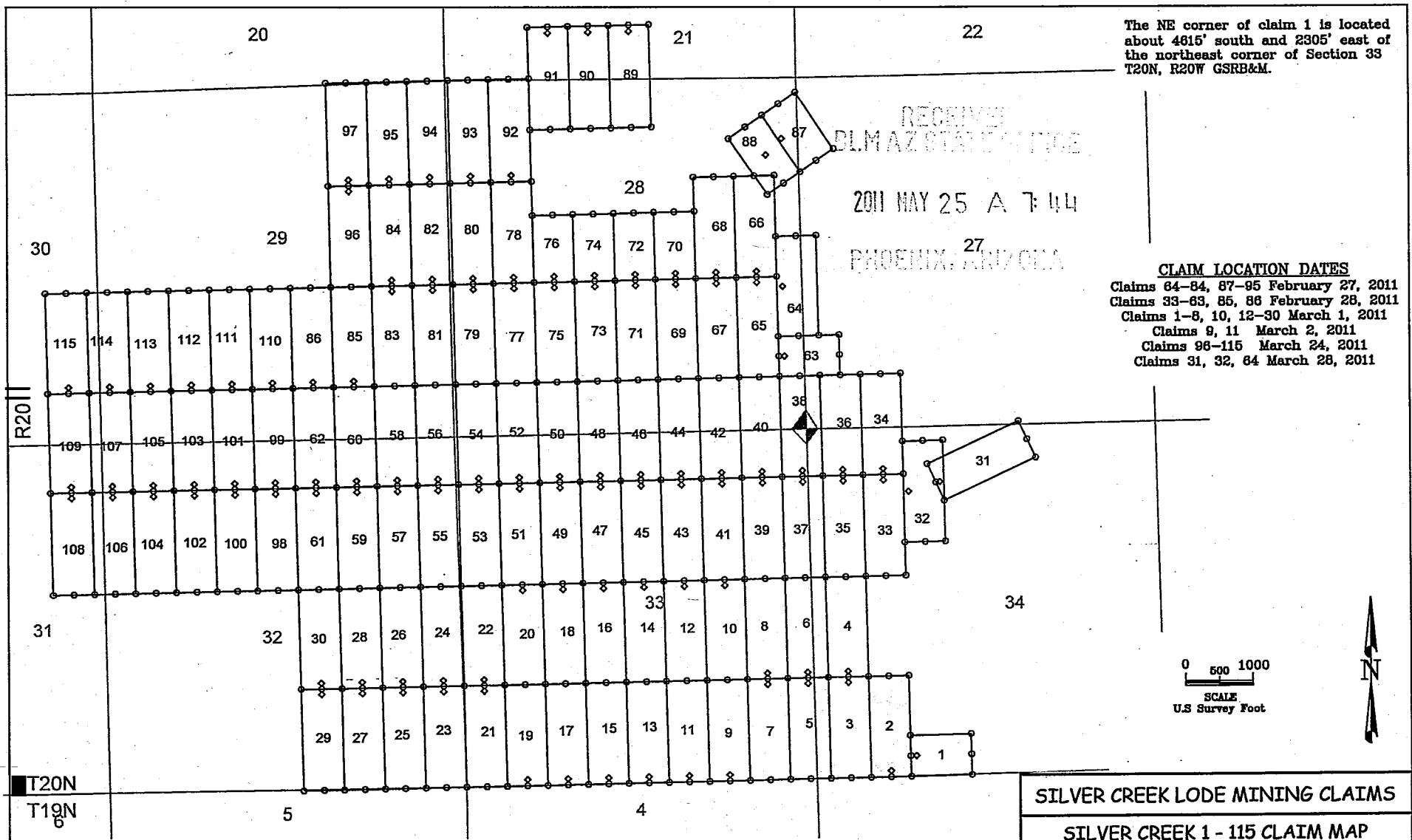
Mojave County, Arizona.

To TIE this Claim to the Public Survey, begin at the NE corner, Section 33, Township 20 N, Range 20 W, G & SR Base and Meridian, bear 3715 feet South and 1305 feet East, to the NE corner of this Claim.

David Morris
David Morris Agent

RECEIVED
PLATEAU STATE OFFICE
2011 MAY 25 A 1:44
PHOENIX, ARIZONA

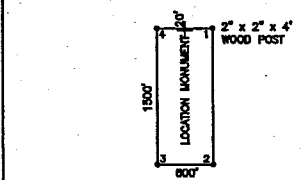
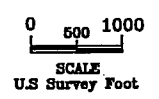
AMC407864



The NE corner of claim 1 is located about 4615' south and 2305' east of the northeast corner of Section 33 T20N, R20W GSRB&M.

RECEIVED
 DLMAZ STATE OFFICE
 2011 MAY 25 A 7:44
 PHOENIX, ARIZONA

CLAIM LOCATION DATES
 Claims 64-84, 87-95 February 27, 2011
 Claims 33-63, 85, 86 February 28, 2011
 Claims 1-8, 10, 12-30 March 1, 2011
 Claims 9, 11 March 2, 2011
 Claims 96-115 March 24, 2011
 Claims 31, 32, 64 March 28, 2011



ALL CLAIMS ARE 1800' x 600'
 UNLESS OTHERWISE NOTED.

TYPICAL CLAIM

EXPLANATION

- ◊ Claim Location Monument
- Claim Corner Monument
- Projected Section Line
- ◊ Survey Corner Monument Projected from USGS Topographic Map

SILVER CREEK LODGE MINING CLAIMS

SILVER CREEK 1 - 115 CLAIM MAP
 T20N, R20W GSRB&M
 Mohave County, Arizona

SILVER STANDARD U.S Inc. (a Nevada Corporation)
 One East Liberty St, Suite 424
 Reno, NV 89501

Drawn By: JLI Date: April 2011
 AutoCad 2010 Drawing File: 2011-4_Silver Creek Claims.dwg

Survey & Map by:
 NORTH AMERICAN EXPLORATION, INC.
 447 North 300 West, Suite 3, Kaysville, UT 84037
 (801) 544-3421 www.nae-xploration.com



2

Ret

North American Exploration Inc
447 North 300 West Suite 3
Kaysville UT 84037

FILE# 2011024737

OFFICIAL RECORDS
OF MOHAVE COUNTY
CAROL MEIER,
COUNTY RECORDER



05/06/2011 11:27 AM Fee: \$14.00

SPACE ABOVE THIS LINE FOR RECORDER'S PAGE: 1 of 2

LODE MINING CLAIM LOCATION CERTIFICATE
STATE OF ARIZONA, COUNTY OF MOHAVE

KNOW ALL MEN BY THESE PRESENTS: That Silver Standard U.S. Inc. (A Nevada Corporation)
One East Liberty Street Suite 424.
Reno, Nevada 89501

having discovered this mineral lode vein or deposit with the claim hereby located, claims by right of discovery and location all valuable minerals, under and in accordance with the provisions of the Act of Congress of May, 1872, and the laws of the State of Arizona for mining purposes, 1,500 feet in length along or on this mineral lode, vein or deposit within a width of 300 feet on each side of the middle of the lode, vein or deposit at the surface (600 feet width total); together with all the dips, spurs, angles and variations; also all water rights incident and appurtenant. The general course of the claim is North to South.

The undersigned is a citizen of the United States of America by birth, naturalization or legal organization.

The NAME of this Claim is SILVER CREEK 3

The DATE of LOCATION of this Claim is 1 day of March, 2011.

The location monument of this claim lies in the SW 1/4, Section 34 T. 20 N R. 20 W GSRB&M

Beginning at the northeast corner of the claim, and continuing in a clockwise direction.

Thence	<u>1500</u>	feet, bearing	<u>South</u>	to the southeast corner,
Thence	<u>300</u>	feet, bearing	<u>West</u>	to the south end center,
Thence	<u>300</u>	feet, bearing	<u>West</u>	to the southwest corner,
Thence	<u>1500</u>	feet, bearing	<u>North</u>	to the northwest corner,
Thence	<u>300</u>	feet, bearing	<u>East</u>	to the north end center,
Thence	<u>300</u>	feet, bearing	<u>East</u>	to the northeast corner, the point of

beginning.

The LOCATION MONUMENT lies midway between the two sides and is 20 feet from the North end and 1480 feet to the opposite end of this Claim.

This Claim is LOCATED in:	<u>SW</u>	1/4, Section <u>34</u> , T. <u>20</u> N., R. <u>20</u> W., <u>GSRB&M</u>
	_____	1/4, Section _____, T. <u>20</u> N., R. <u>20</u> W., <u>GSRB&M</u>
	_____	1/4, Section _____, T. <u>20</u> N., R. <u>20</u> W., <u>GSRB&M</u>
	_____	1/4, Section _____, T. <u>20</u> N., R. <u>20</u> W., <u>GSRB&M</u>

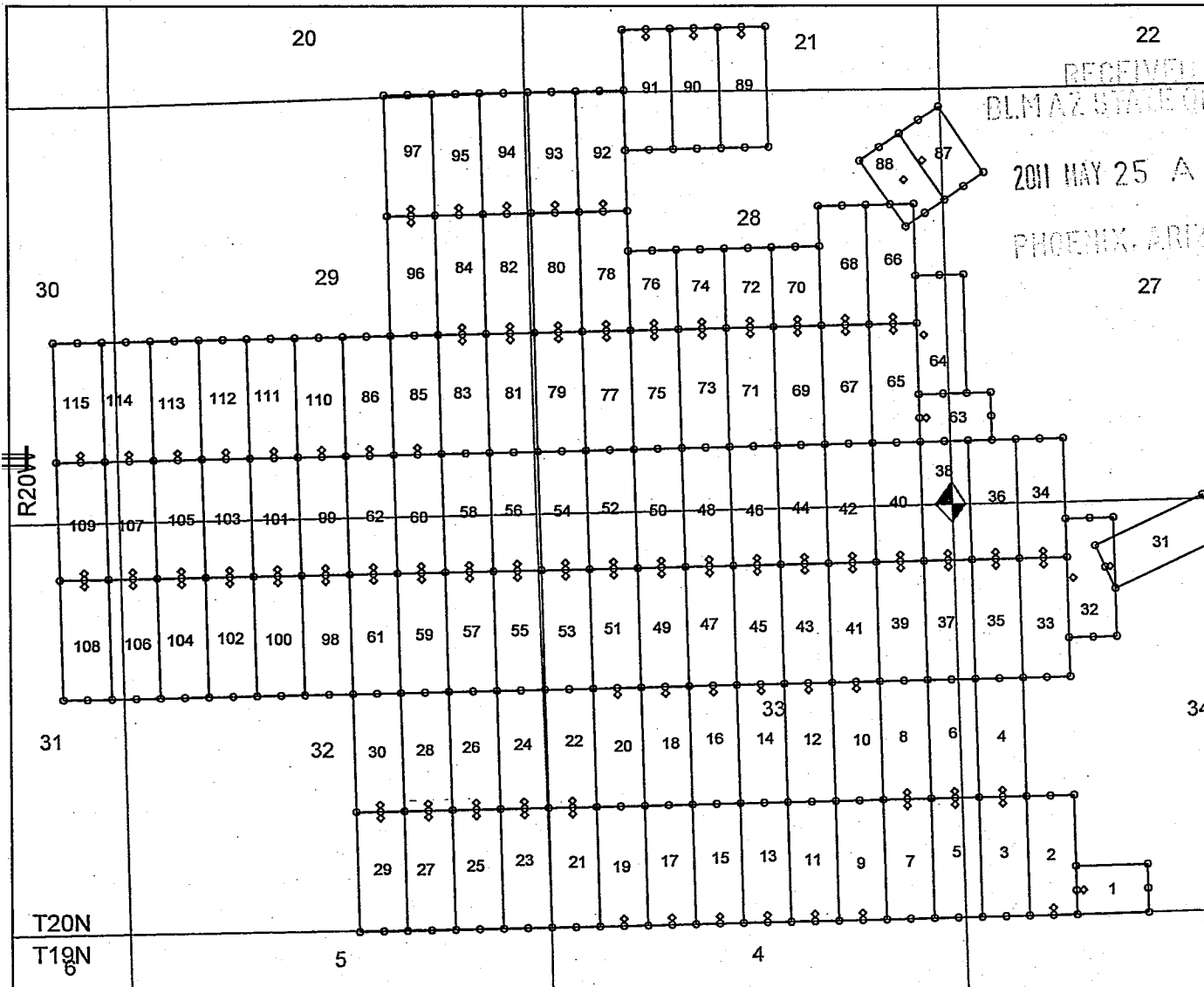
Mojave County, Arizona.

To TIE this Claim to the Public Survey, begin at the NE corner, Section 33, Township 20 N, Range 20 W, G & SR Base and Meridian, bear 3715 feet South and 705 feet East, to the NE corner of this Claim.

David Morris
David Morris Agent

RECEIVED
BLAZ STATE OFFICE
MAY 25 A 7:14
MOHAVE COUNTY, ARIZONA

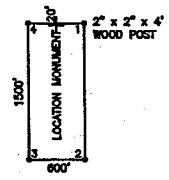
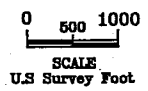
AMC407865



The NE corner of claim 1 is located about 4815' south and 2305' east of the northeast corner of Section 33 T20N, R20W GSRB&M.

RECEIVED
 DLMAZ STATE OFFICE
 2011 MAY 25 A 7:44
 PHOENIX, ARIZONA

CLAIM LOCATION DATES
 Claims 84-84, 87-95 February 27, 2011
 Claims 33-83, 85, 86 February 28, 2011
 Claims 1-8, 10, 12-30 March 1, 2011
 Claims 9, 11 March 2, 2011
 Claims 96-115 March 24, 2011
 Claims 31, 32, 64 March 28, 2011



ALL CLAIMS ARE 1500' x 600'
 UNLESS OTHERWISE NOTED.
TYPICAL CLAIM

EXPLANATION

- ◊ Claim Location Monument
- Claim Corner Monument
- Projected Section Line
- ◄ Survey Corner Monument Projected from USGS Topographic Map

SILVER CREEK LODGE MINING CLAIMS

SILVER CREEK 1 - 115 CLAIM MAP
 T20N, R20W GSRB&M
 Mohave County, Arizona

SILVER STANDARD U.S Inc. (a Nevada Corporation)
 One East Liberty St, Suite 424
 Reno, NV 89501

Drawn By: JLI Date: April 2011
 AutoCad 2010 Drawing File: 2011-4_Silver Creek Claims.dwg

Survey & Map by:
 NORTH AMERICAN EXPLORATION, INC.
 447 North 300 West, Suite 3, Kaysville, UT 84037
 (801) 544-3421 www.nae-xploration.com



2
Ret

North American Exploration Inc
447 North 300 West Suite 3
Kaysville UT 84037

REC# 2011024738

OFFICIAL RECORDS
OF MOHAVE COUNTY
CAROL MEIER,
COUNTY RECORDER



05/06/2011 11:27 AM Fee: \$14.00

SPACE ABOVE THIS LINE FOR RECORDER' PAGE: 1 of 2

LODE MINING CLAIM LOCATION CERTIFICATE STATE OF ARIZONA, COUNTY OF MOHAVE

KNOW ALL MEN BY THESE PRESENTS: That Silver Standard U.S. Inc. (A Nevada Corporation)
One East Liberty Street Suite 424
Reno, Nevada 89501

having discovered this mineral lode vein or deposit with the claim hereby located, claims by right of discovery and location all valuable minerals, under and in accordance with the provisions of the Act of Congress of May, 1872, and the laws of the State of Arizona for mining purposes, 1,500 feet in length along or on this mineral lode, vein or deposit within a width of 300 feet on each side of the middle of the lode, vein or deposit at the surface (600 feet width total); together with all the dips, spurs, angles and variations; also all water rights incident and appurtenant. The general course of the claim is North to South.

The undersigned is a citizen of the United States of America by birth, naturalization or legal organization.

The NAME of this Claim is SILVER CREEK 4

The DATE of LOCATION of this Claim is 1 day of March, 2011.

The location monument of this claim lies in the SW 1/4, Section 34 T. 20 N. R. 20 W. GSRB&M

Beginning at the northeast corner of the claim, and continuing in a clockwise direction

Thence	<u>1500</u>	feet, bearing	<u>South</u>	to the southeast corner,
Thence	<u>300</u>	feet, bearing	<u>West</u>	to the south end center,
Thence	<u>300</u>	feet, bearing	<u>West</u>	to the southwest corner,
Thence	<u>1500</u>	feet, bearing	<u>North</u>	to the northwest corner,
Thence	<u>300</u>	feet, bearing	<u>East</u>	to the north end center,
Thence	<u>300</u>	feet, bearing	<u>East</u>	to the northeast corner, the point of

beginning.

The LOCATION MONUMENT lies midway between the two sides and is 20 feet from the South end and 1480 feet to the opposite end of this Claim.

This Claim is LOCATED in:	<u>NW</u>	1/4, Section <u>34</u>	, T. <u>20</u> N., R. <u>20</u> W.,	<u>GSRB&M</u>
	<u>SW</u>	1/4, Section <u>34</u>	, T. <u>20</u> N., R. <u>20</u> W.,	<u>GSRB&M</u>
		1/4, Section _____	, T. <u>20</u> N., R. <u>20</u> W.,	<u>GSRB&M</u>
		1/4, Section _____	, T. <u>20</u> N., R. <u>20</u> W.,	<u>GSRB&M</u>

Mojave County, Arizona.

To TIE this Claim to the Public Survey, begin at the NE corner, Section 33, Township 20 N., Range 20 W., G & SR Base and Meridian, bear 2215 feet South and 705 feet EAST, to the NE corner of this Claim.

David Morris Agent

RECEIVED
CLERK'S OFFICE
2011 MAY 25 A 7:41
PHOENIX, ARIZONA

AMC401866

The NE corner of claim 1 is located about 4815' south and 2305' east of the northeast corner of Section 33 T20N, R20W GSRB&M.

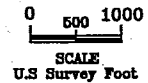
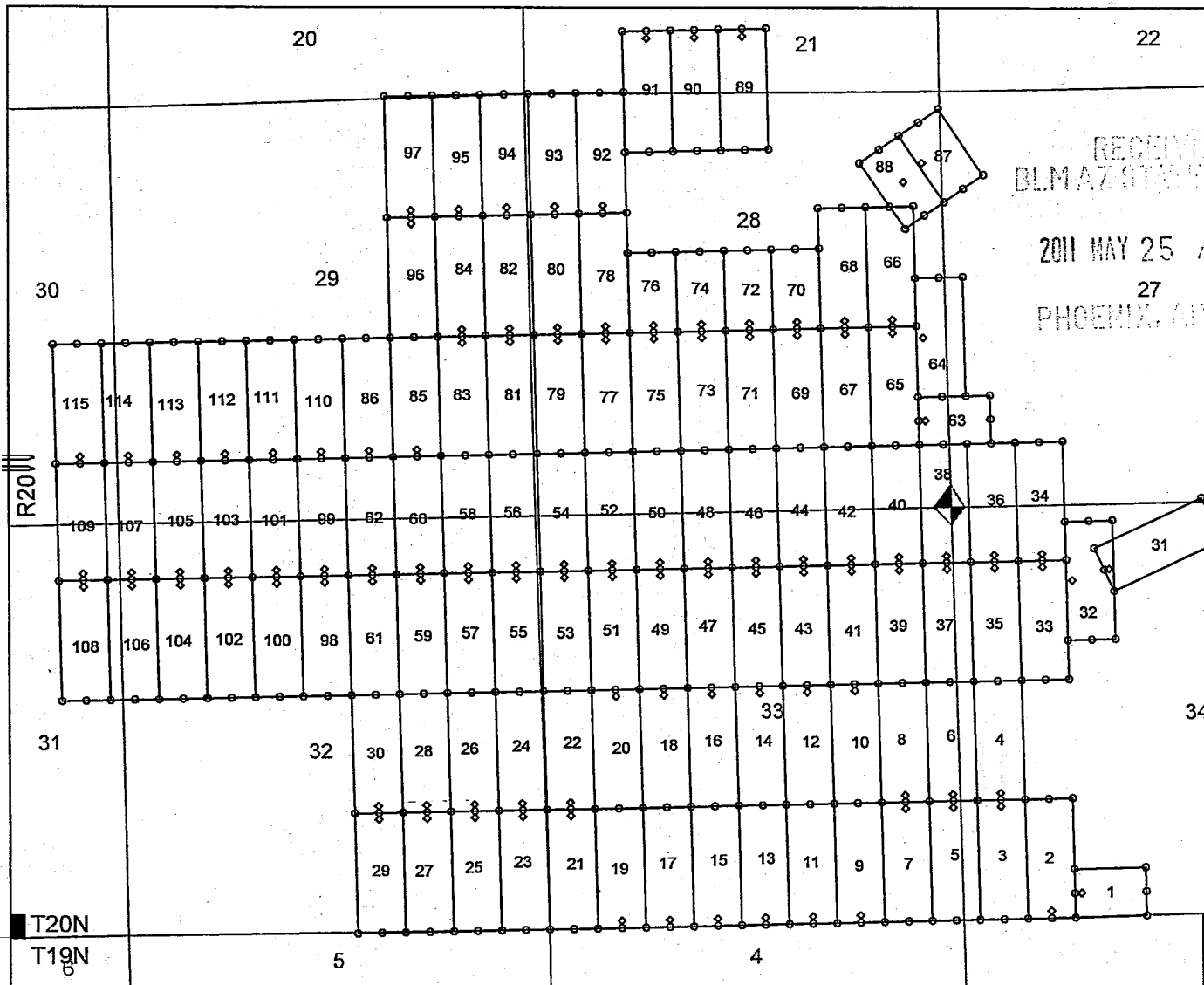
RECEIVED
BLMAZ STATE TITL

2011 MAY 25 A 7:44

27
PHOENIX, ARIZONA

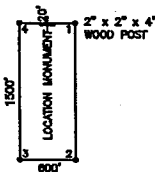
CLAIM LOCATION DATES

Claims 84-84, 87-95 February 27, 2011
 Claims 33-63, 85, 86 February 28, 2011
 Claims 1-8, 10, 12-30 March 1, 2011
 Claims 9, 11 March 2, 2011
 Claims 96-115 March 24, 2011
 Claims 31, 32, 64 March 28, 2011



EXPLANATION

- ◊ Claim Location Monument
- Claim Corner Monument
- Projected Section Line
- ◊ Survey Corner Monument
Projected from USGS
Topographic Map



ALL CLAIMS ARE 1500' x 600'
UNLESS OTHERWISE NOTED.

TYPICAL CLAIM

SILVER CREEK LODGE MINING CLAIMS

SILVER CREEK 1 - 115 CLAIM MAP
 T20N, R20W GSRB&M
 Mohave County, Arizona

SILVER STANDARD U.S Inc. (a Nevada Corporation)
 One East Liberty St, Suite 424
 Reno, NV 89501

Drawn By: JJJ

Date: April 2011

AutoCad 2010 Drawing File: 2011-4_Silver Creek Claims.dwg

Survey & Map by:

NORTH AMERICAN EXPLORATION, INC.
 447 North 300 West, Suite 3, Kaysville, UT 84037
 (801) 544-3421 www.nae-xploration.com



2
Ret

North American Exploration Inc
447 North 300 West Suite 3
Kaysville UT 84037

REC# 2011024739

OFFICIAL RECORDS
OF MOHAVE COUNTY
CAROL MEIER,
COUNTY RECORDER



05/06/2011 11:27 AM Fee: \$14.00

SPACE ABOVE THIS LINE FOR RECORDER! PAGE: 1 of 2

LODE MINING CLAIM LOCATION CERTIFICATE STATE OF ARIZONA, COUNTY OF MOHAVE

KNOW ALL MEN BY THESE PRESENTS: That Silver Standard U.S. Inc. (A Nevada Corporation)
One East Liberty Street Suite 424
Reno, Nevada 89501

having discovered this mineral lode vein or deposit with the claim hereby located, claims by right of discovery and location all valuable minerals, under and in accordance with the provisions of the Act of Congress of May, 1872, and the laws of the State of Arizona for mining purposes, 1,500 feet in length along or on this mineral lode, vein or deposit within a width of 300 feet on each side of the middle of the lode, vein or deposit at the surface (600 feet width total); together with all the dips, spurs, angles and variations; also all water rights incident and appurtenant. The general course of the claim is North to South.

The undersigned is a citizen of the United States of America by birth, naturalization or legal organization.

The NAME of this Claim is SILVER CREEK 5

The DATE of LOCATION of this Claim is 1 day of March, 2011.

The location monument of this claim lies in the SE 1/4, Section 33 T. 20 N R. 20 W, GSRB&M

Beginning at the northeast corner of the claim, and continuing in a clockwise direction.

Thence	<u>1500</u>	feet, bearing	<u>South</u>	to the southeast corner,
Thence	<u>300</u>	feet, bearing	<u>West</u>	to the south end center,
Thence	<u>300</u>	feet, bearing	<u>West</u>	to the southwest corner,
Thence	<u>1500</u>	feet, bearing	<u>North</u>	to the northwest corner,
Thence	<u>300</u>	feet, bearing	<u>East</u>	to the north end center,
Thence	<u>300</u>	feet, bearing	<u>East</u>	to the northeast corner, the point of

beginning.

RECEIVED
PLM AZ STATE OFFICE
2011 MAY 25 A 7:44
PHOENIX, ARIZONA

The LOCATION MONUMENT lies midway between the two sides and is 20 feet from the North end and 1480 feet to the opposite end of this Claim.

This Claim is LOCATED in:	<u>SW</u>	1/4, Section <u>34</u> , T. <u>20 N</u> , R. <u>20 W</u> , GSRB&M
	<u>SE</u>	1/4, Section <u>33</u> , T. <u>20 N</u> , R. <u>20 W</u> , GSRB&M
		1/4, Section _____, T. <u>20 N</u> , R. <u>20 W</u> , GSRB&M
		1/4, Section _____, T. <u>20 N</u> , R. <u>20 W</u> , GSRB&M

Mojave County, Arizona.

To TIE this Claim to the Public Survey, begin at the NE corner, Section 33, Township 20 N, Range 20 W, G & SR Base and Meridian, bear 3715 feet South and 105 feet EAST, to the NE corner of this Claim.

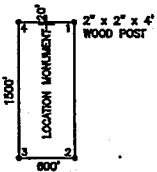
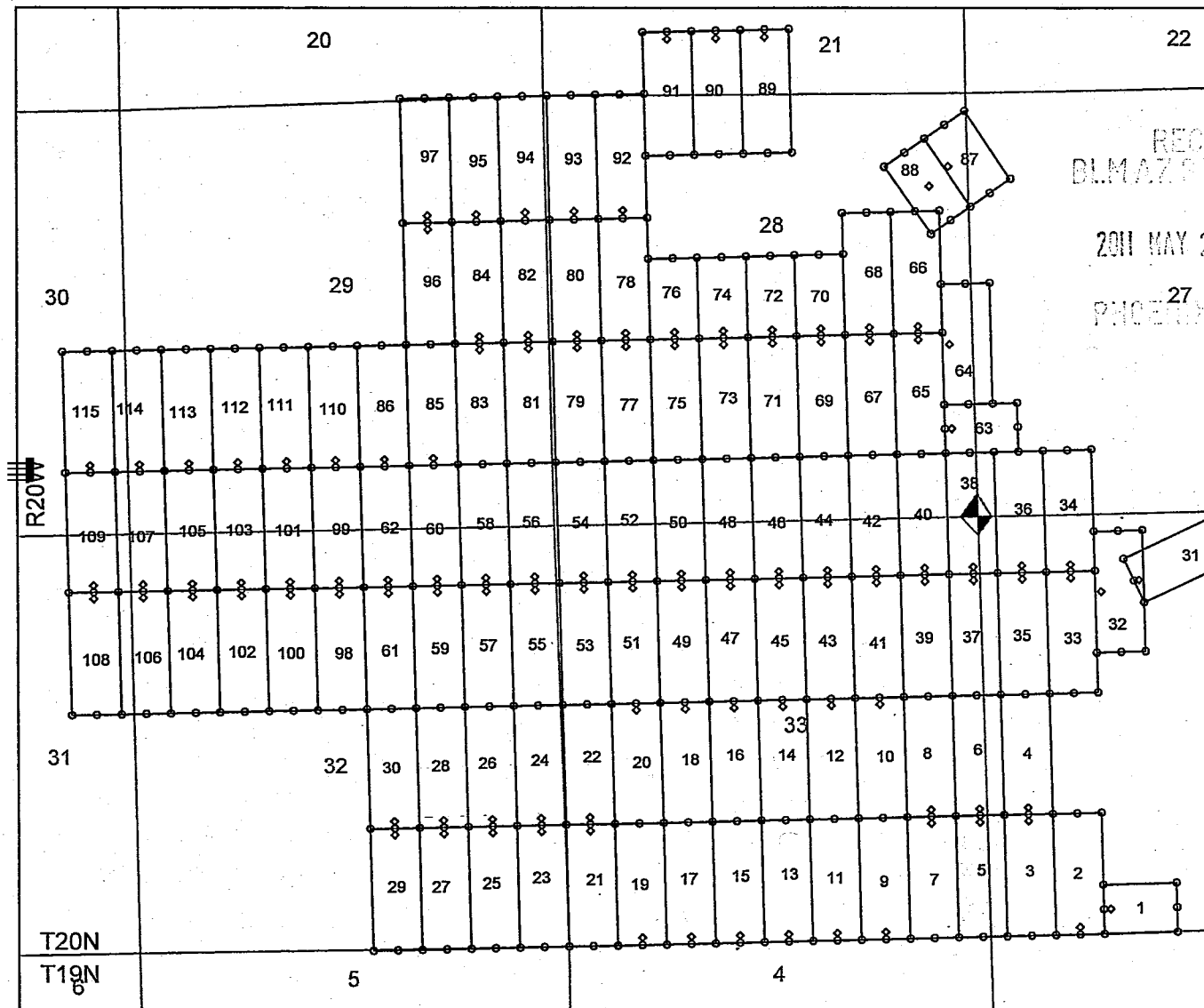
David Morris
David Morris Agent

AMC407867

The NE corner of claim 1 is located about 4615' south and 2305' east of the northeast corner of Section 33 T20N, R20W GSRB&M.

RECEIVED
 DLM AZ STATE FILE
 2011 MAY 25 A 7 44
 27
 PHOENIX, ARIZONA

CLAIM LOCATION DATES
 Claims 64-84, 87-95 February 27, 2011
 Claims 33-63, 85, 86 February 28, 2011
 Claims 1-8, 10, 12-30 March 1, 2011
 Claims 9, 11 March 2, 2011
 Claims 96-115 March 24, 2011
 Claims 31, 32, 64 March 28, 2011



ALL CLAIMS ARE 1500' x 600'
 UNLESS OTHERWISE NOTED.

TYPICAL CLAIM

EXPLANATION

- ◊ Claim Location Monument
- Claim Corner Monument
- Projected Section Line
- ◄ Survey Corner Monument Projected from USGS Topographic Map

SILVER CREEK LODE MINING CLAIMS

SILVER CREEK 1 - 115 CLAIM MAP
 T20N, R20W GSRB&M
 Mohave County, Arizona

SILVER STANDARD U.S Inc. (a Nevada Corporation)
 One East Liberty St, Suite 424
 Reno, NV 89501

Drawn By: JLI Date: April 2011
 AutoCad 2010 Drawing File: 2011-4_Silver Creek Claims.dwg

Survey & Map by:
 NORTH AMERICAN EXPLORATION, INC.
 447 North 300 West, Suite 3, Kaysville, UT 84037
 (801) 544-3421 www.nae-exploration.com



2
Ret

North American Exploration Inc
447 North 300 West Suite 3
Kaysville UT 84037

REC# 2011024740

OFFICIAL RECORDS
OF MOHAVE COUNTY
CAROL MEIER,
COUNTY RECORDER



05/06/2011 11:27 AM Fee: \$14.00

SPACE ABOVE THIS LINE FOR RECORDER PAGE: 1 of 2

LODE MINING CLAIM LOCATION CERTIFICATE STATE OF ARIZONA, COUNTY OF MOHAVE

KNOW ALL MEN BY THESE PRESENTS: That Silver Standard U.S. Inc. (A Nevada Corporation)
One East Liberty Street Suite 424
Reno, Nevada 89501

having discovered this mineral lode vein or deposit with the claim hereby located, claims by right of discovery and location all valuable minerals, under and in accordance with the provisions of the Act of Congress of May, 1872, and the laws of the State of Arizona for mining purposes, 1,500 feet in length along or on this mineral lode, vein or deposit within a width of 300 feet on each side of the middle of the lode, vein or deposit at the surface (600 feet width total); together with all the dips, spurs, angles and variations; also all water rights incident and appurtenant. The general course of the claim is North to South.

The undersigned is a citizen of the United States of America by birth, naturalization or legal organization.

The NAME of this Claim is SILVER CREEK 6.

The DATE of LOCATION of this Claim is 1 day of March, 2011.

The location monument of this claim lies in the SE 1/4, Section 33 T. 20 N. R. 20 W., GSRB&M

Beginning at the northeast corner of the claim, and continuing in a clockwise direction.

Thence	<u>1500</u>	feet, bearing	<u>South</u>	to the southeast corner,
Thence	<u>300</u>	feet, bearing	<u>West</u>	to the south end center,
Thence	<u>300</u>	feet, bearing	<u>West</u>	to the southwest corner,
Thence	<u>1500</u>	feet, bearing	<u>North</u>	to the northwest corner,
Thence	<u>300</u>	feet, bearing	<u>East</u>	to the north end center,
Thence	<u>300</u>	feet, bearing	<u>East</u>	to the northeast corner, the point of

beginning.

RECEIVED
BLM AZ STATE OFFICE
2011 MAY 25 A 7:48
PHOENIX, ARIZONA

The LOCATION MONUMENT lies midway between the two sides and is 20 feet from the South end and 1480 feet to the opposite end of this Claim.

This Claim is LOCATED in:	<u>NW</u>	1/4, Section <u>34</u> , T. <u>20</u> N., R. <u>20</u> W.,	<u>GSRB&M</u>
	<u>SW</u>	1/4, Section <u>34</u> , T. <u>20</u> N., R. <u>20</u> W.,	<u>GSRB&M</u>
	<u>NE</u>	1/4, Section <u>33</u> , T. <u>20</u> N., R. <u>20</u> W.,	<u>GSRB&M</u>
	<u>SE</u>	1/4, Section <u>33</u> , T. <u>20</u> N., R. <u>20</u> W.,	<u>GSRB&M</u>

Mojave County, Arizona.

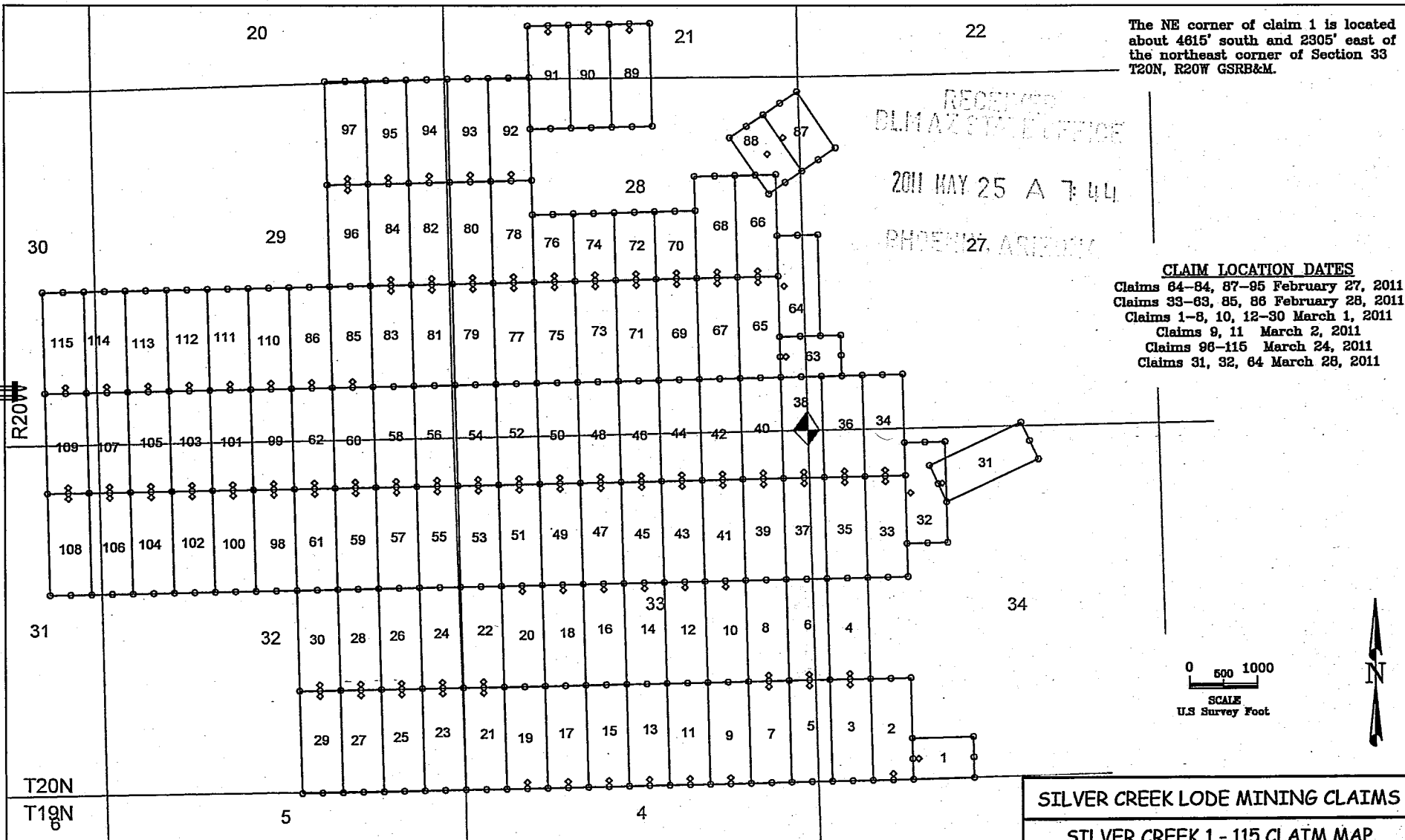
To TIE this Claim to the Public Survey, begin at the NE corner, Section 33, Township 20 N.,

Range 20 W., G & SR Base and Meridian, bear 2215 feet South and 105 feet

East, to the NE corner of this Claim.

David Morris
David Morris Agent

AMC407868



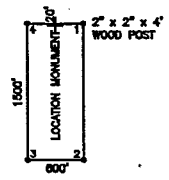
The NE corner of claim 1 is located about 4615' south and 2305' east of the northeast corner of Section 33 T20N, R20W GSRB&M.

RECEIVED
BLMAZ STATE OFFICE
2011 MAY 25 A 7:44
RHDEN/27. APR 2011

CLAIM LOCATION DATES

Claims 64-84, 87-95 February 27, 2011
 Claims 33-63, 85, 86 February 28, 2011
 Claims 1-8, 10, 12-30 March 1, 2011
 Claims 9, 11 March 2, 2011
 Claims 96-115 March 24, 2011
 Claims 31, 32, 64 March 28, 2011

0 500 1000
 SCALE
 U.S. Survey Foot



ALL CLAIMS ARE 1500' x 600'
 UNLESS OTHERWISE NOTED.

TYPICAL CLAIM

EXPLANATION

- ◆ Claim Location Monument
- Claim Corner Monument
- Projected Section Line
- ◆ Survey Corner Monument Projected from USGS Topographic Map

SILVER CREEK LODE MINING CLAIMS

SILVER CREEK 1 - 115 CLAIM MAP
 T20N, R20W GSRB&M
 Mohave County, Arizona

SILVER STANDARD U.S. Inc. (a Nevada Corporation)
 One East Liberty St, Suite 424
 Reno, NV 89501

Drawn By: JLI Date: April 2011

AutoCad 2010 Drawing File: 2011-4_Silver Creek Claims.dwg

Survey & Map by:
 NORTH AMERICAN EXPLORATION, INC.
 447 North 300 West, Suite 3, Kaysville, UT 84037
 (801) 544-3421 www.nae-xploration.com



g
Ret

North American Exploration Inc
447 North 300 West Suite 3
Kaysville UT 84037

FILE# 2011024741

OFFICIAL RECORDS
OF MOHAVE COUNTY
CAROL MEIER,
COUNTY RECORDER



05/06/2011 11:27 AM Fee: \$14.00

SPACE ABOVE THIS LINE FOR RECORDER'S PAGE: 1 of 2

LODE MINING CLAIM LOCATION CERTIFICATE STATE OF ARIZONA, COUNTY OF MOHAVE

KNOW ALL MEN BY THESE PRESENTS: That Silver Standard U.S. Inc. (A Nevada Corporation)
One East Liberty Street Suite 424
Reno, Nevada 89501

having discovered this mineral lode vein or deposit with the claim hereby located, claims by right of discovery and location all valuable minerals, under and in accordance with the provisions of the Act of Congress of May, 1872, and the laws of the State of Arizona for mining purposes, 1,500 feet in length along or on this mineral lode, vein or deposit within a width of 300 feet on each side of the middle of the lode, vein or deposit at the surface (600 feet width total); together with all the dips, spurs, angles and variations; also all water rights incident and appurtenant. The general course of the claim is North to South.

The undersigned is a citizen of the United States of America by birth, naturalization or legal organization.

The NAME of this Claim is SILVER CREEK 7.

The DATE of LOCATION of this Claim is 1 day of March, 2011.

The location monument of this claim lies in the SE 1/4, Section 33 T. 20 N R. 20 W, GSRB&M

Beginning at the northeast corner of the claim, and continuing in a clockwise direction.

Thence	<u>1500</u>	feet, bearing	<u>South</u>	to the southeast corner,
Thence	<u>300</u>	feet, bearing	<u>West</u>	to the south end center,
Thence	<u>300</u>	feet, bearing	<u>West</u>	to the southwest corner,
Thence	<u>1500</u>	feet, bearing	<u>North</u>	to the northwest corner,
Thence	<u>300</u>	feet, bearing	<u>East</u>	to the north end center,
Thence	<u>300</u>	feet, bearing	<u>East</u>	to the northeast corner, the point of

beginning.

The LOCATION MONUMENT lies midway between the two sides and is 20 feet from the North end and 1480 feet to the opposite end of this Claim.

This Claim is LOCATED in:	<u>SE</u>	1/4, Section <u>33</u> , T. <u>20</u> N., R. <u>20</u> W., <u>GSRB&M</u>
	_____	1/4, Section _____, T. <u>20</u> N., R. <u>20</u> W., <u>GSRB&M</u>
	_____	1/4, Section _____, T. <u>20</u> N., R. <u>20</u> W., <u>GSRB&M</u>
	_____	1/4, Section _____, T. <u>20</u> N., R. <u>20</u> W., <u>GSRB&M</u>

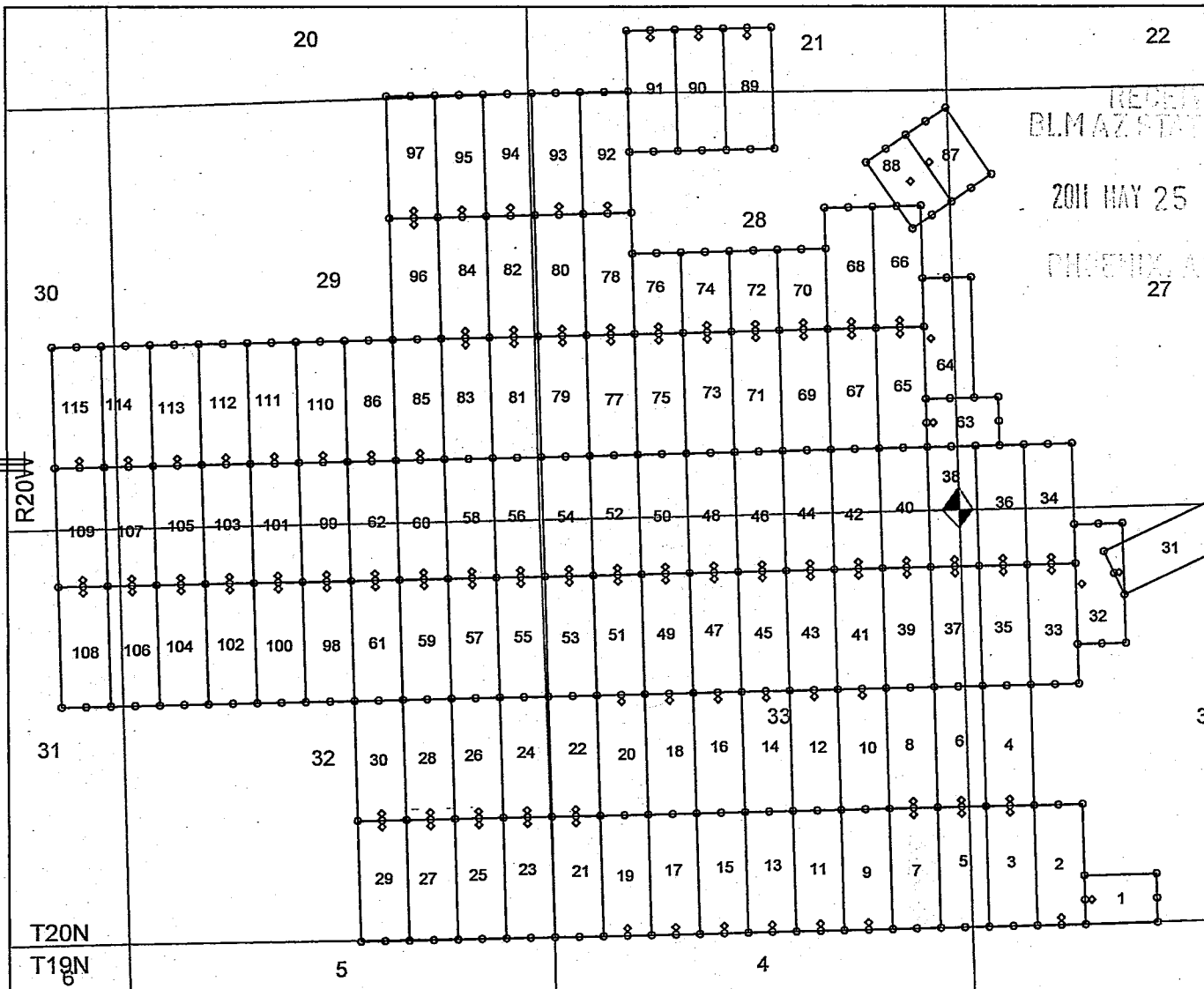
Mojave County, Arizona.

To TIE this Claim to the Public Survey, begin at the NE corner, Section 33, Township 20 N, Range 20 W, G & SR Base and Meridian, bear 3715 feet South and 495 feet West, to the NE corner of this Claim.

David Morris
David Morris Agent

RECEIVED
D.L.M.A.Z. STATE OFFICE
2011 MAY 25 A 7:44
PHOENIX, ARIZONA

AMC 407869



The NE corner of claim 1 is located about 4815' south and 2305' east of the northeast corner of Section 33 T20N, R20W GSRB&M.

RECEIVED
BLMAZ STATE OFFICE
2011 MAY 25 A 7:44
PHOENIX, ARIZONA
27

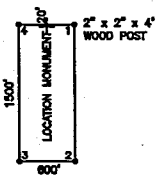
CLAIM LOCATION DATES
 Claims 64-84, 87-95 February 27, 2011
 Claims 33-83, 85, 86 February 28, 2011
 Claims 1-8, 10, 12-30 March 1, 2011
 Claims 9, 11 March 2, 2011
 Claims 96-115 March 24, 2011
 Claims 31, 32, 64 March 28, 2011

0 500 1000
SCALE
U.S. Survey Foot



EXPLANATION

- ◊ Claim Location Monument
- Claim Corner Monument
- Projected Section Line
- ◈ Survey Corner Monument Projected from USGS Topographic Map



ALL CLAIMS ARE 1500' x 600' UNLESS OTHERWISE NOTED.

TYPICAL CLAIM

SILVER CREEK LODE MINING CLAIMS

SILVER CREEK 1 - 115 CLAIM MAP
 T20N, R20W GSRB&M
 Mohave County, Arizona

SILVER STANDARD U.S. Inc. (a Nevada Corporation)
 One East Liberty St, Suite 424
 Reno, NV 89501

Drawn By: JLI Date: April 2011

AutoCad 2010 Drawing File: 2011-4_Silver Creek Claims.dwg

Survey & Map by:
 NORTH AMERICAN EXPLORATION, INC.
 447 North 300 West, Suite 3, Kaysville, UT 84037
 (801) 544-3421 www.nae-exploration.com



OFFICIAL RECORDS OF MOHAVE COUNTY CAROL MEIER, COUNTY RECORDER



05/06/2011 11:27 AM Fee: \$14.00

North American Exploration Inc 447 North 300 West Suite 3 Kaysville UT 84037

SPACE ABOVE THIS LINE FOR RECORDER'S PAGE: 1 of 2

LODE MINING CLAIM LOCATION CERTIFICATE STATE OF ARIZONA, COUNTY OF MOHAVE

KNOW ALL MEN BY THESE PRESENTS: That Silver Standard U.S. Inc. (A Nevada Corporation) One East Liberty Street Suite 424 Reno, Nevada 89501

having discovered this mineral lode vein or deposit with the claim hereby located, claims by right of discovery and location all valuable minerals, under and in accordance with the provisions of the Act of Congress of May, 1872, and the laws of the State of Arizona for mining purposes, 1,500 feet in length along or on this mineral lode, vein or deposit within a width of 300 feet on each side of the middle of the lode, vein or deposit at the surface (600 feet width total); together with all the dips, spurs, angles and variations; also all water rights incident and appurtenant. The general course of the claim is North to South.

The undersigned is a citizen of the United States of America by birth, naturalization or legal organization.

The NAME of this Claim is SILVER CREEK 8

The DATE of LOCATION of this Claim is 1 day of March, 2011.

The location monument of this claim lies in the SE 1/4, Section 33 T. 20 N R. 20 W, GSRB&M

Beginning at the northeast corner of the claim, and continuing in a clockwise direction.

- Thence 1500 feet, bearing South to the southeast corner,
Thence 300 feet, bearing West to the south end center,
Thence 300 feet, bearing West to the southwest corner,
Thence 1500 feet, bearing North to the northwest corner,
Thence 300 feet, bearing East to the north end center,
Thence 300 feet, bearing East to the northeast corner, the point of beginning.

The LOCATION MONUMENT lies midway between the two sides and is 20 feet from the South end and 1480 feet to the opposite end of this Claim.

This Claim is LOCATED in: NE 1/4, Section 33, T. 20 N., R. 20 W., GSRB&M; SE 1/4, Section 33, T. 20 N., R. 20 W., GSRB&M; Mojave County, Arizona.

To TIE this Claim to the Public Survey, begin at the NE corner, Section 33, Township 20 N, Range 20 W, G & SR Base and Meridian, bear 2215 feet South and 495 feet West, to the NE corner of this Claim.

David Morris Agent (Signature)

RECEIVED DIRECTOR, ARIZONA DEPARTMENT OF REVENUE MAY 25 4 34 PM '11

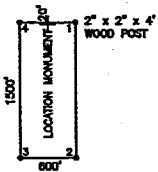
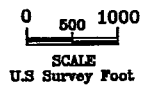
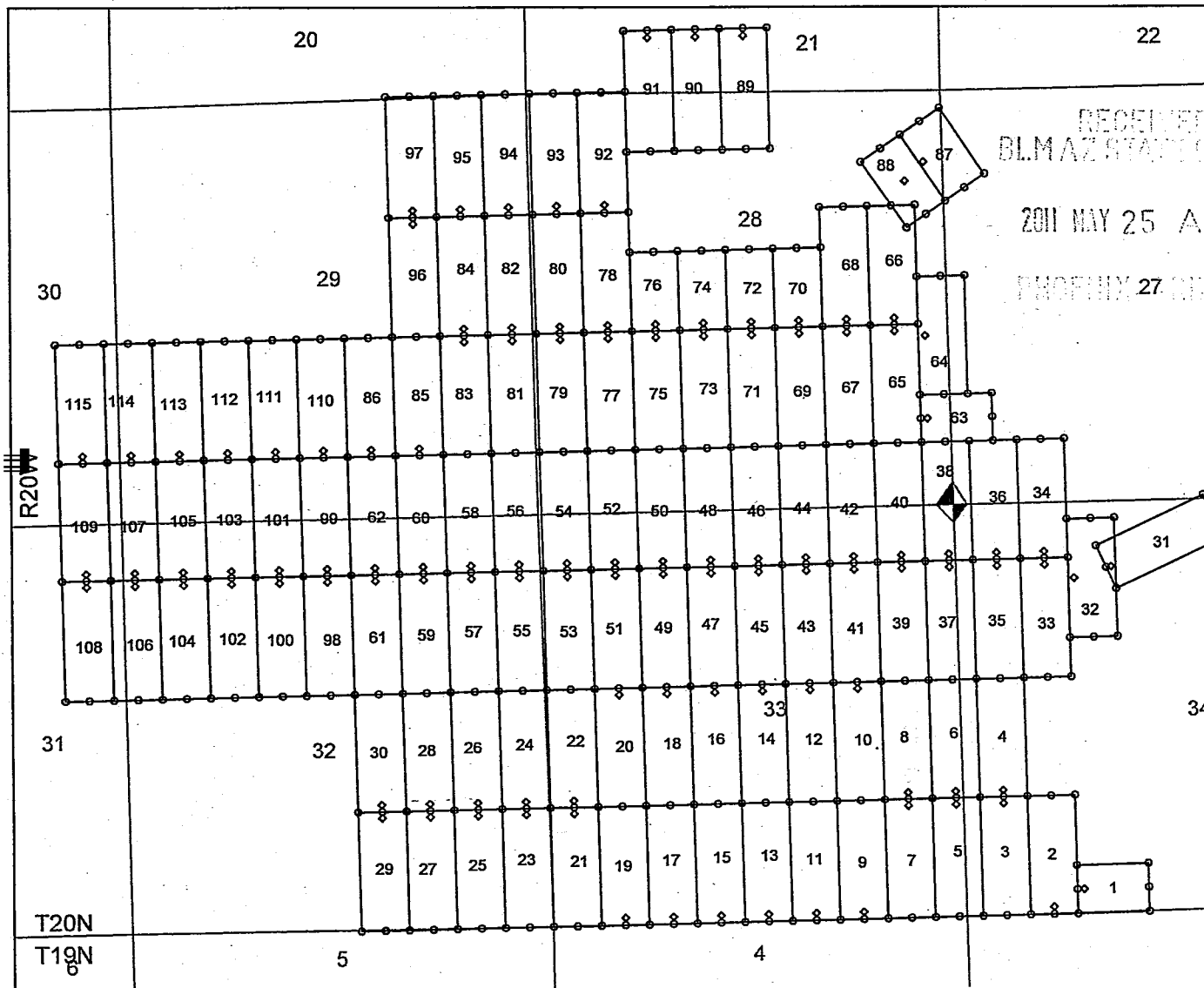
AMC407870

The NE corner of claim 1 is located about 4615' south and 2305' east of the northeast corner of Section 33 T20N, R20W GSRB&M.

RECEIVED
BLMAZ STATION 1015E
2011 MAY 25 A 7:44
PROPERTY 27 21001A

CLAIM LOCATION DATES

Claims 84-84, 87-95 February 27, 2011
 Claims 33-63, 85, 86 February 28, 2011
 Claims 1-8, 10, 12-30 March 1, 2011
 Claims 9, 11 March 2, 2011
 Claims 96-115 March 24, 2011
 Claims 31, 32, 64 March 28, 2011



ALL CLAIMS ARE 1500' x 600'
UNLESS OTHERWISE NOTED.

TYPICAL CLAIM

EXPLANATION

- ◊ Claim Location Monument
- Claim Corner Monument
- Projected Section Line
- ◄ Survey Corner Monument Projected from USGS Topographic Map

SILVER CREEK LODE MINING CLAIMS

SILVER CREEK 1 - 115 CLAIM MAP
 T20N, R20W GSRB&M
 Mohave County, Arizona

SILVER STANDARD U.S Inc. (a Nevada Corporation)
 One East Liberty St, Suite 424
 Reno, NV 89501

Drawn By: JLI Date: April 2011

AutoCad 2010 Drawing File: 2011-4_Silver Creek Claims.dwg

Survey & Map by:
 NORTH AMERICAN EXPLORATION, INC.
 447 North 300 West, Suite 3, Kayville, UT 84037
 (801) 544-3421 www.nae-xploration.com



2
Ret

North American Exploration Inc
447 North 300 West Suite 3
Kaysville UT 84037

FE# 2011024743
OFFICIAL RECORDS
OF MOHAVE COUNTY
CAROL MEIER,
COUNTY RECORDER
05/06/2011 11:27 AM Fee: \$14.00



SPACE ABOVE THIS LINE FOR RECORDER: PAGE: 1 of 2
LODE MINING CLAIM LOCATION CERTIFICATE
STATE OF ARIZONA, COUNTY OF MOHAVE

KNOW ALL MEN BY THESE PRESENTS: That Silver Standard U.S. Inc. (A Nevada Corporation)
One East Liberty Street Suite 424
Reno, Nevada 89501

having discovered this mineral lode vein or deposit with the claim hereby located, claims by right of discovery and location all valuable minerals, under and in accordance with the provisions of the Act of Congress of May, 1872, and the laws of the State of Arizona for mining purposes, 1,500 feet in length along or on this mineral lode, vein or deposit within a width of 300 feet on each side of the middle of the lode, vein or deposit at the surface (600 feet width total); together with all the dips, spurs, angles and variations; also all water rights incident and appurtenant. The general course of the claim is North to South.

The undersigned is a citizen of the United States of America by birth, naturalization or legal organization.

The NAME of this Claim is SILVER CREEK 9

The DATE of LOCATION of this Claim is 2 day of March, 2011.

The location monument of this claim lies in the SE 1/4, Section 33 T. 20 N. R. 20 W., GSRB&M

Beginning at the northeast corner of the claim, and continuing in a clockwise direction.

- Thence 1500 feet, bearing South to the southeast corner,
- Thence 300 feet, bearing West to the south end center,
- Thence 300 feet, bearing West to the southwest corner,
- Thence 1500 feet, bearing North to the northwest corner,
- Thence 300 feet, bearing East to the north end center,
- Thence 300 feet, bearing East to the northeast corner, the point of

beginning.

The LOCATION MONUMENT lies midway between the two sides and is 20 feet from the South end and 1480 feet to the opposite end of this Claim.

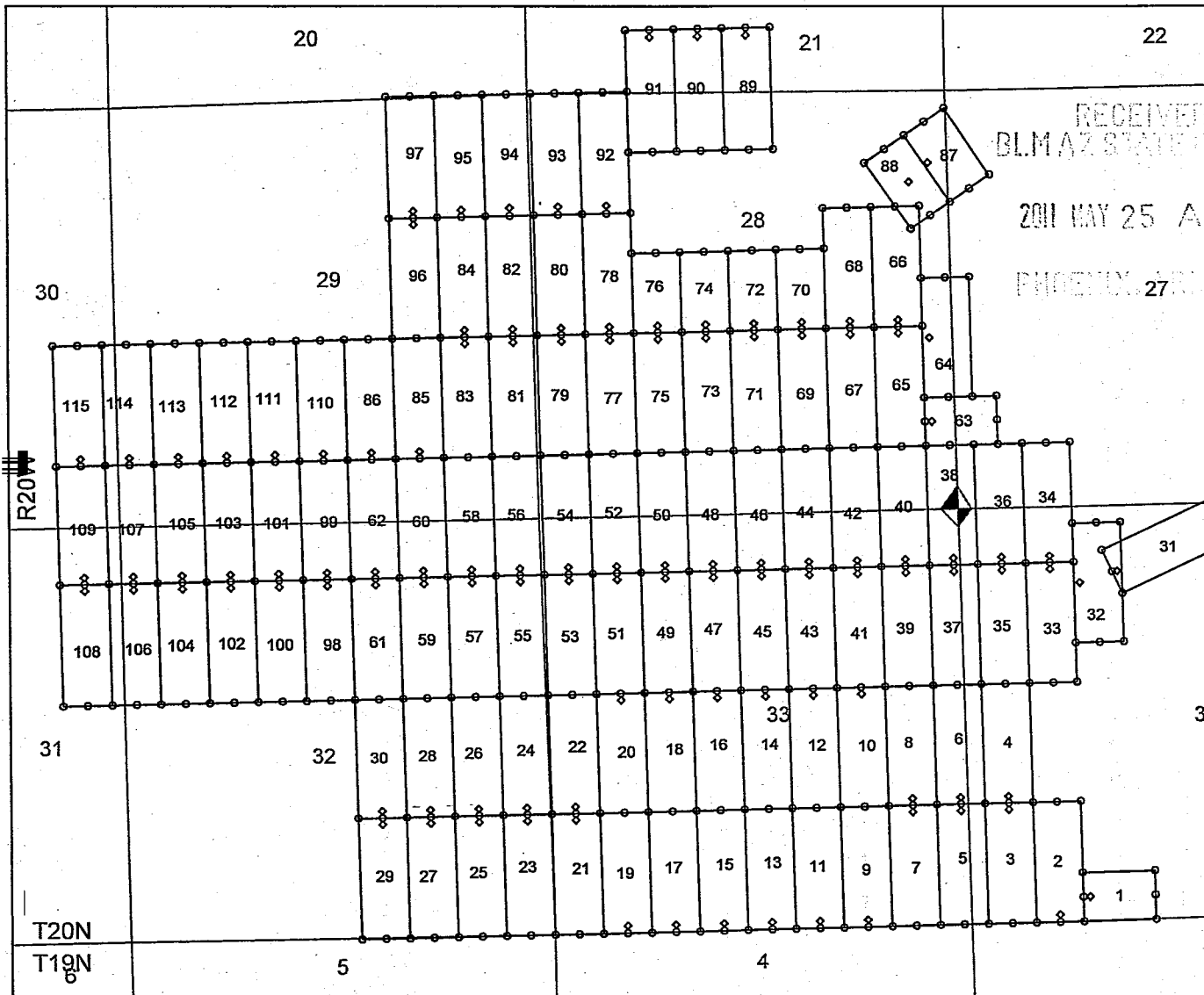
This Claim is LOCATED in: SE 1/4, Section 33, T. 20 N., R. 20 W., GSRB&M
1/4, Section _____, T. 20 N., R. 20 W., GSRB&M
1/4, Section _____, T. 20 N., R. 20 W., GSRB&M
1/4, Section _____, T. 20 N., R. 20 W., GSRB&M
Mojave County, Arizona.

To TIE this Claim to the Public Survey, begin at the NE corner, Section 33, Township 20 N., Range 20 W., G & SR Base and Meridian, bear 3715 feet South and 1095 feet West, to the NE corner of this Claim.

David Morris
David Morris Agent

RECEIVED
PLIMAZ STATE OFFICE
2011 MAY 25 A 11:44
PHOENIX, ARIZONA

AMC407871

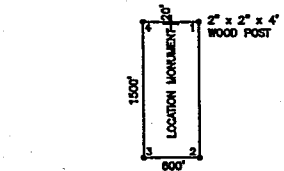
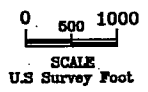


The NE corner of claim 1 is located about 4615' south and 2305' east of the northeast corner of Section 33 T20N, R20W GSRB&M.

RECEIVED
BLM AZ STATE OFFICE
2011 MAY 25 A 7:44
PHOENIX, AZ 85001

CLAIM LOCATION DATES

Claims 84-84, 87-95 February 27, 2011
 Claims 33-63, 85, 86 February 28, 2011
 Claims 1-8, 10, 12-30 March 1, 2011
 Claims 9, 11 March 2, 2011
 Claims 96-115 March 24, 2011
 Claims 31, 32, 64 March 28, 2011



ALL CLAIMS ARE 1500' x 600'
UNLESS OTHERWISE NOTED.

TYPICAL CLAIM

EXPLANATION

- ◊ Claim Location Monument
- Claim Corner Monument
- Projected Section Line
- ◈ Survey Corner Monument Projected from USGS Topographic Map

SILVER CREEK LODGE MINING CLAIMS

SILVER CREEK 1 - 115 CLAIM MAP
 T20N, R20W GSRB&M
 Mohave County, Arizona

SILVER STANDARD U.S Inc. (a Nevada Corporation)
 One East Liberty St, Suite 424
 Reno, NV 89501

Drawn By: JJJ Date: April 2011
 AutoCad 2010 Drawing File: 2011-4_Silver Creek Claims.dwg

Survey & Map by:
 NORTH AMERICAN EXPLORATION, INC.
 447 North 300 West, Suite 3, Kaysville, UT 84037
 (801) 544-3421 www.nae-xploration.com



2
Ret

North American Exploration Inc
447 North 300 West Suite 3
Kaysville UT 84037

FE# 2011024744

OFFICIAL RECORDS
OF MOHAVE COUNTY
CAROL MEIER,
COUNTY RECORDER



05/06/2011 11:27 AM Fee: \$14.00

SPACE ABOVE THIS LINE FOR RECORDER PAGE: 1 of 2

LODE MINING CLAIM LOCATION CERTIFICATE STATE OF ARIZONA, COUNTY OF MOHAVE

KNOW ALL MEN BY THESE PRESENTS: That Silver Standard U.S. Inc. (A Nevada Corporation)
One East Liberty Street Suite 424
Reno, Nevada 89501

having discovered this mineral lode vein or deposit with the claim hereby located, claims by right of discovery and location all valuable minerals, under and in accordance with the provisions of the Act of Congress of May, 1872, and the laws of the State of Arizona for mining purposes, 1,500 feet in length along or on this mineral lode, vein or deposit within a width of 300 feet on each side of the middle of the lode, vein or deposit at the surface (600 feet width total); together with all the dips, spurs, angles and variations; also all water rights incident and appurtenant. The general course of the claim is North to South.

The undersigned is a citizen of the United States of America by birth, naturalization or legal organization.

The NAME of this Claim is SILVER CREEK 10.

The DATE of LOCATION of this Claim is 1 day of March, 2011.

The location monument of this claim lies in the NE 1/4, Section 33 T. 20 N. R. 20 W., GSRB&M

Beginning at the northeast corner of the claim, and continuing in a clockwise direction,

Thence	<u>1500</u>	feet, bearing	<u>South</u>	to the southeast corner,
Thence	<u>300</u>	feet, bearing	<u>West</u>	to the south end center,
Thence	<u>300</u>	feet, bearing	<u>West</u>	to the southwest corner,
Thence	<u>1500</u>	feet, bearing	<u>North</u>	to the northwest corner,
Thence	<u>300</u>	feet, bearing	<u>East</u>	to the north end center,
Thence	<u>300</u>	feet, bearing	<u>East</u>	to the northeast corner, the point of

beginning.

RECEIVED
PLM AZ STATE OFFICE
2011 MAY 25 AM 11:44

The LOCATION MONUMENT lies midway between the two sides and is 20 feet from the North end and 1480 feet to the opposite end of this Claim.

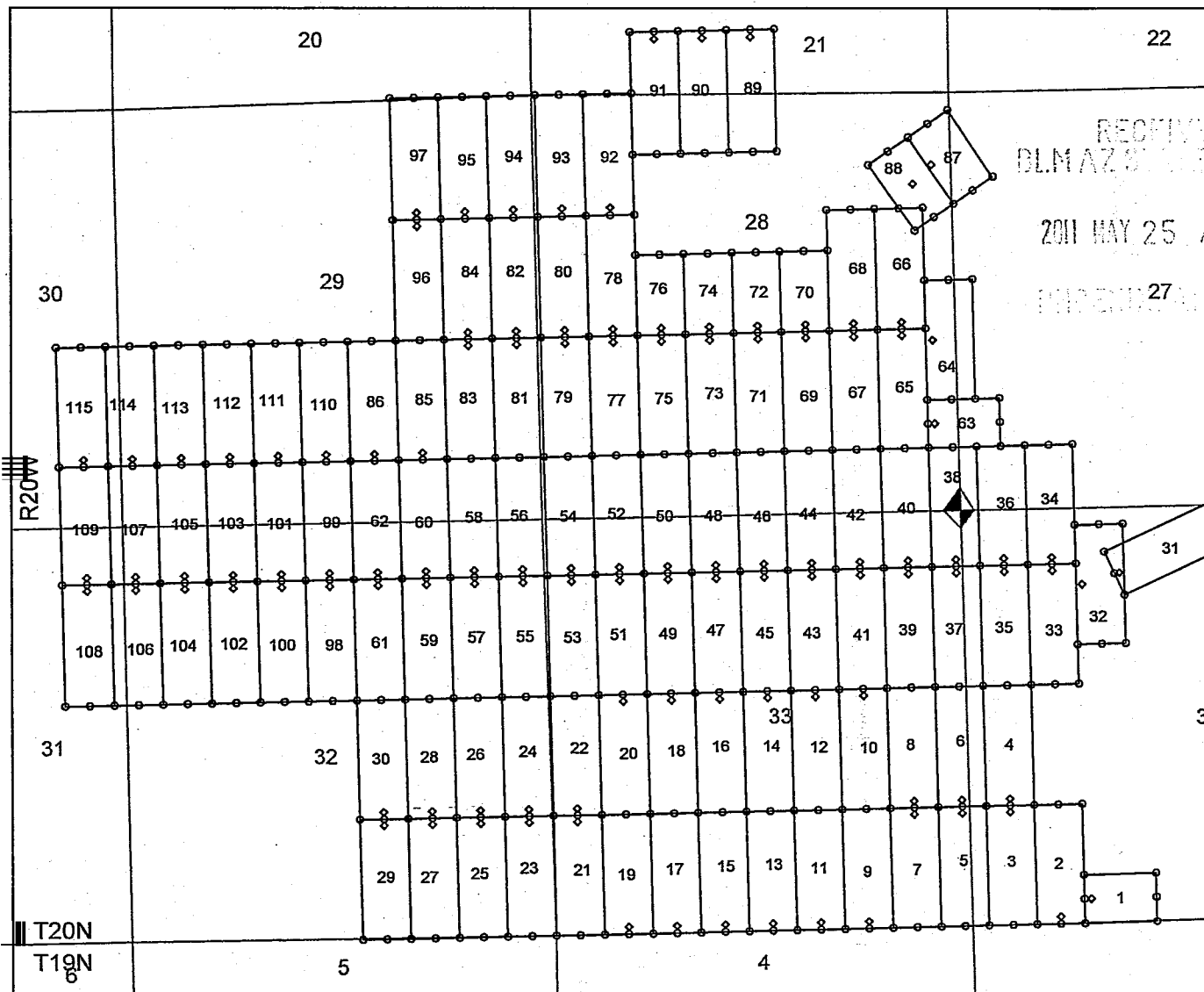
This Claim is LOCATED in:	<u>NE</u>	1/4, Section <u>33</u> , T. <u>20</u> N., R. <u>20</u> W., <u>GSRB&M</u>
	<u>SE</u>	1/4, Section <u>33</u> , T. <u>20</u> N., R. <u>20</u> W., <u>GSRB&M</u>
	_____	1/4, Section _____, T. <u>20</u> N., R. <u>20</u> W., <u>GSRB&M</u>
	_____	1/4, Section _____, T. <u>20</u> N., R. <u>20</u> W., <u>GSRB&M</u>

Mojave County, Arizona.

To TIE this Claim to the Public Survey, begin at the NE corner, Section 33, Township 20 N., Range 20 W., G & SR Base and Meridian, bear 2215 feet South and 1095 feet West, to the NE corner of this Claim.

David Morris
David Morris Agent

AMC407812

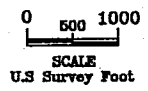


The NE corner of claim 1 is located about 4615' south and 2305' east of the northeast corner of Section 33 T20N, R20W GSRB&M.

RECEIVED
BLMAZ
2011 MAY 25 A 7:44
INDEXED 27

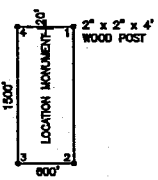
CLAIM LOCATION DATES

- Claims 64-84, 87-95 February 27, 2011
- Claims 33-63, 85, 86 February 28, 2011
- Claims 1-8, 10, 12-30 March 1, 2011
- Claims 9, 11 March 2, 2011
- Claims 96-115 March 24, 2011
- Claims 31, 32, 84 March 28, 2011



EXPLANATION

- ◊ Claim Location Monument
- Claim Corner Monument
- Projected Section Line
- ◈ Survey Corner Monument Projected from USGS Topographic Map



ALL CLAIMS ARE 1800' x 900' UNLESS OTHERWISE NOTED.

SILVER CREEK LODE MINING CLAIMS

SILVER CREEK 1 - 115 CLAIM MAP
T20N, R20W GSRB&M
Mohave County, Arizona

SILVER STANDARD U.S Inc. (a Nevada Corporation)
One East Liberty St, Suite 424
Reno, NV 89501

Drawn By: JLI Date: April 2011
AutoCad 2010 Drawing File: 2011-4_Silver Creek Claims.dwg

Survey & Map by:
NORTH AMERICAN EXPLORATION, INC.
447 North 300 West, Suite 3, Kaysville, UT 84037
(801) 544-3421 www.nae-exploration.com



2

REC# 2011024745

OFFICIAL RECORDS OF MOHAVE COUNTY CAROL MEIER COUNTY RECORDER



05/06/2011 11:27 AM Fee: \$14.00

Ret

North American Exploration Inc 447 North 300 West Suite 3 Kaysville UT 84037

SPACE ABOVE THIS LINE FOR RECORDER PAGE: 1 of 2

LODE MINING CLAIM LOCATION CERTIFICATE STATE OF ARIZONA, COUNTY OF MOHAVE

KNOW ALL MEN BY THESE PRESENTS: That Silver Standard U.S. Inc. (A Nevada Corporation) One East Liberty Street Suite 424 Reno, Nevada 89501

having discovered this mineral lode vein or deposit with the claim hereby located, claims by right of discovery and location all valuable minerals, under and in accordance with the provisions of the Act of Congress of May, 1872, and the laws of the State of Arizona for mining purposes, 1,500 feet in length along or on this mineral lode, vein or deposit within a width of 300 feet on each side of the middle of the lode, vein or deposit at the surface (600 feet width total); together with all the dips, spurs, angles and variations; also all water rights incident and appurtenant. The general course of the claim is North to South.

The undersigned is a citizen of the United States of America by birth, naturalization or legal organization.

The NAME of this Claim is SILVER CREEK

The DATE of LOCATION of this Claim is 2 day of March, 2011.

The location monument of this claim lies in the SE 1/4, Section 33 T. 20 N R. 20 W GSRB&M

Beginning at the northeast corner of the claim, and continuing in a clockwise direction

- Thence 1500 feet, bearing South to the southeast corner, Thence 300 feet, bearing West to the south end center, Thence 300 feet, bearing West to the southwest corner, Thence 1500 feet, bearing North to the northwest corner, Thence 300 feet, bearing East to the north end center, Thence 300 feet, bearing East to the northeast corner, the point of beginning.

The LOCATION MONUMENT lies midway between the two sides and is 20 feet from the South end and 1480 feet to the opposite end of this Claim.

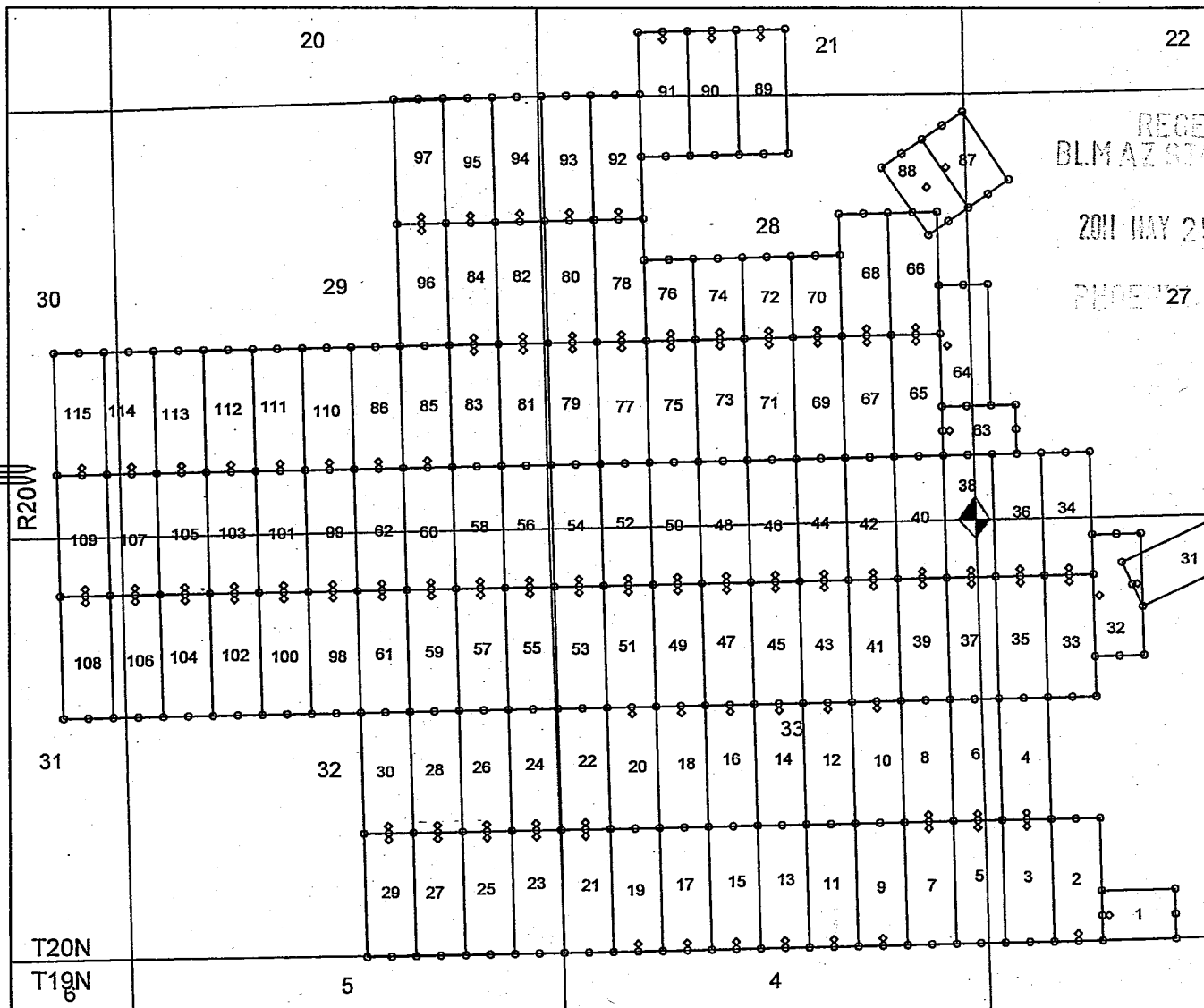
This Claim is LOCATED in: SE 1/4, Section 33, T. 20 N., R. 20 W., GSRB&M

To TIE this Claim to the Public Survey, begin at the NE corner, Section 33, Township 20 N, Range 20 W, G & SR Base and Meridian, bear 3715 feet South and 11695 feet West, to the NE corner of this Claim.

David Morris Agent

RECEIVED BY AZ STATE OFFICE MAY 25 A 7:15

ANC407873

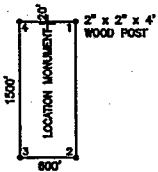


The NE corner of claim 1 is located about 4615' south and 2305' east of the northeast corner of Section 33 T20N, R20W GSRB&M.

RECEIVED
BLM AZ STATE MINE
2011 MAY 25 A 7:45
PHOENIX AZ

CLAIM LOCATION DATES
 Claims 64-84, 87-95 February 27, 2011
 Claims 33-63, 85, 86 February 28, 2011
 Claims 1-8, 10, 12-30 March 1, 2011
 Claims 9, 11 March 2, 2011
 Claims 96-115 March 24, 2011
 Claims 31, 32, 64 March 28, 2011

0 500 1000
SCALE
U.S. Survey Foot



ALL CLAIMS ARE 1500' x 600'
UNLESS OTHERWISE NOTED.

TYPICAL CLAIM

EXPLANATION

- ◊ Claim Location Monument
- Claim Corner Monument
- Projected Section Line
- ◄ Survey Corner Monument Projected from USGS Topographic Map

SILVER CREEK LODE MINING CLAIMS

SILVER CREEK 1 - 115 CLAIM MAP
 T20N, R20W GSRB&M
 Mohave County, Arizona

SILVER STANDARD U.S Inc. (a Nevada Corporation)
 One East Liberty St, Suite 424
 Reno, NV 89501

Drawn By: JLI Date: April 2011

AutoCad 2010 Drawing File: 2011-4_Silver Creek Claims.dwg

Survey & Map by:
NORTH AMERICAN EXPLORATION, INC.
 447 North 300 West, Suite 3, Kayville, UT 84037
 (801) 544-3421 www.nae-exploration.com



2
Ret

North American Exploration Inc
447 North 300 West Suite 3
Kaysville UT 84037

FE# 2011024746

OFFICIAL RECORDS
OF MOHAVE COUNTY
CAROL MEIER,
COUNTY RECORDER



05/06/2011 11:27 AM Fee: \$14.00

SPACE ABOVE THIS LINE FOR RECORDER' PAGE: 1 of 2

LODE MINING CLAIM LOCATION CERTIFICATE STATE OF ARIZONA, COUNTY OF MOHAVE

KNOW ALL MEN BY THESE PRESENTS: That Silver Standard U.S. Inc. (A Nevada Corporation)
One East Liberty Street Suite 424
Reno, Nevada 89501

having discovered this mineral lode vein or deposit with the claim hereby located, claims by right of discovery and location all valuable minerals, under and in accordance with the provisions of the Act of Congress of May, 1872, and the laws of the State of Arizona for mining purposes, 1,500 feet in length along or on this mineral lode, vein or deposit within a width of 300 feet on each side of the middle of the lode, vein or deposit at the surface (600 feet width total); together with all the dips, spurs, angles and variations; also all water rights incident and appurtenant. The general course of the claim is North to South.

The undersigned is a citizen of the United States of America by birth, naturalization or legal organization.

The NAME of this Claim is SILVER CREEK 12.

The DATE of LOCATION of this Claim is 1 day of March, 2011.

The location monument of this claim lies in the NE 1/4, Section 33 T. 20 N R. 20 W, GSRB&M

Beginning at the northeast corner of the claim, and continuing in a clockwise direction.

Thence	<u>1500</u>	feet, bearing	<u>South</u>	to the southeast corner,
Thence	<u>300</u>	feet, bearing	<u>West</u>	to the south end center,
Thence	<u>300</u>	feet, bearing	<u>West</u>	to the southwest corner,
Thence	<u>1500</u>	feet, bearing	<u>North</u>	to the northwest corner,
Thence	<u>300</u>	feet, bearing	<u>East</u>	to the north end center,
Thence	<u>300</u>	feet, bearing	<u>East</u>	to the northeast corner, the point of

beginning.

The LOCATION MONUMENT lies midway between the two sides and is 20 feet from the North end and 1480 feet to the opposite end of this Claim.

This Claim is LOCATED in:	<u>NE</u>	1/4, Section <u>33</u> , T. <u>20 N</u> , R. <u>20 W</u> , <u>GSRB&M</u>
	<u>SE</u>	1/4, Section <u>33</u> , T. <u>20 N</u> , R. <u>20 W</u> , <u>GSRB&M</u>
		1/4, Section _____, T. <u>20 N</u> , R. <u>20 W</u> , <u>GSRB&M</u>
		1/4, Section _____, T. <u>20 N</u> , R. <u>20 W</u> , <u>GSRB&M</u>

Mojave County, Arizona.

To TIE this Claim to the Public Survey, begin at the NE corner, Section 33, Township 20 N,

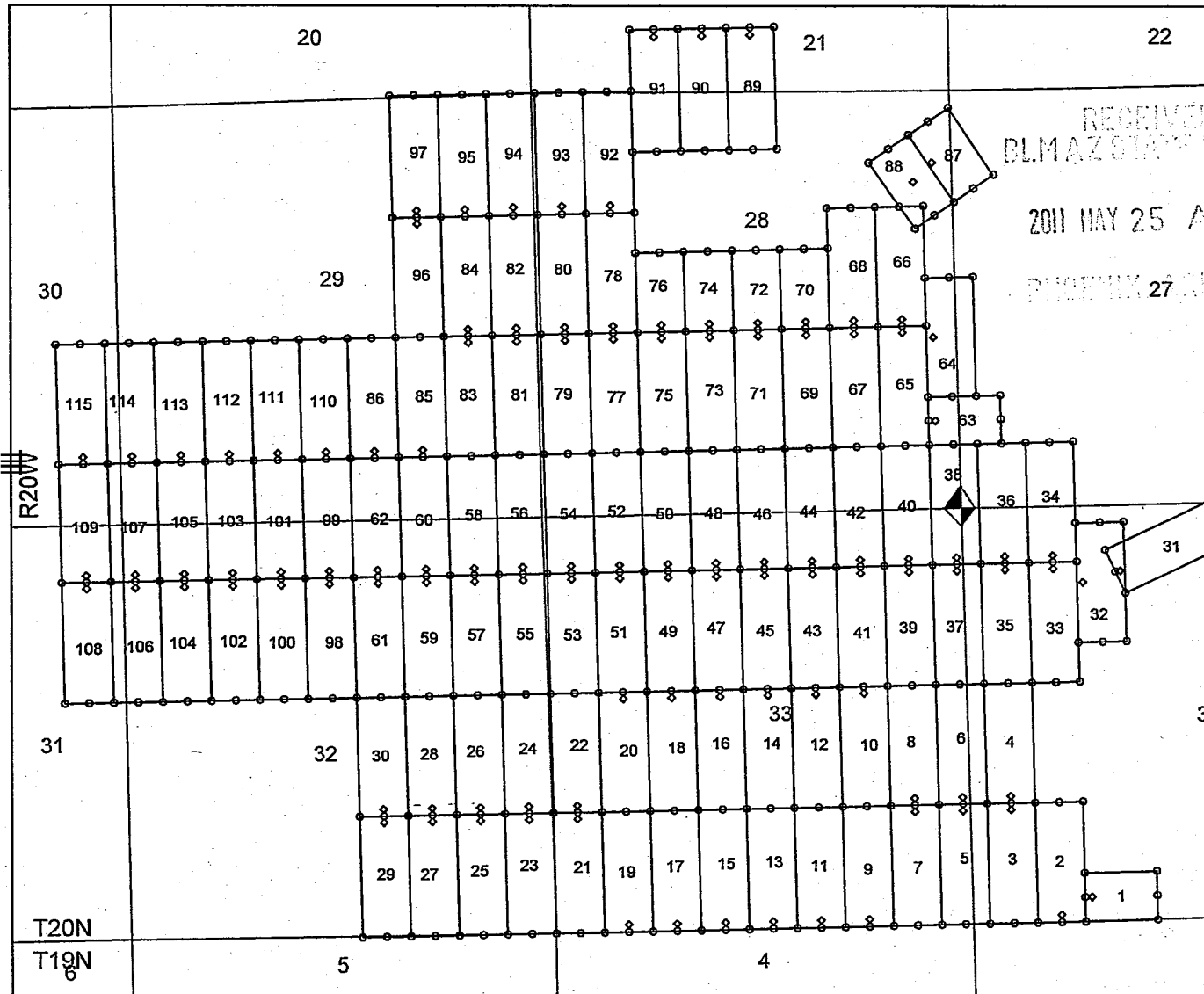
Range 20 W, G & SR Base and Meridian, bear 2215 feet South and 1695 feet

West, to the NE corner of this Claim.

David Morris
David Morris Agent

RECEIVED
LMAV STATE OFFICE
2011 MAY 25 A 11:05
PIERCE, FENNER & SMITH

AMC407874



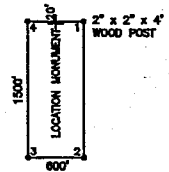
The NE corner of claim 1 is located about 4615' south and 2305' east of the northeast corner of Section 33 T20N, R20W GSRB&M.

RECEIVED
BLMAZ STATE OFFICE
2011 MAY 25 A 7:45
ENGINEER 27 JUN 2011

CLAIM LOCATION DATES
 Claims 64-84, 87-95 February 27, 2011
 Claims 33-63, 85, 86 February 28, 2011
 Claims 1-8, 10, 12-30 March 1, 2011
 Claims 9, 11 March 2, 2011
 Claims 96-115 March 24, 2011
 Claims 31, 32, 64 March 28, 2011

R20W

T20N
T19N



ALL CLAIMS ARE 1500' x 600' UNLESS OTHERWISE NOTED.

TYPICAL CLAIM

EXPLANATION

- ◊ Claim Location Monument
- Claim Corner Monument
- Projected Section Line
- ◈ Survey Corner Monument Projected from USGS Topographic Map

SILVER CREEK LODE MINING CLAIMS

SILVER CREEK 1 - 115 CLAIM MAP
 T20N, R20W GSRB&M
 Mohave County, Arizona

SILVER STANDARD U.S Inc. (a Nevada Corporation)
 One East Liberty St, Suite 424
 Reno, NV 89501

Drawn By: JLI Date: April 2011

AutoCad 2010 Drawing File: 2011-4_Silver Creek Claims.dwg

Survey & Map by:
NORTH AMERICAN EXPLORATION, INC.
 447 North 300 West, Suite 3, Kaysville, UT 84037
 (801) 544-3421 www.nae-xploration.com



2
Ret

North American Exploration Inc
447 North 300 West Suite 3
Kaysville UT 84037

FEL# 2011024747

OFFICIAL RECORDS
OF MOHAVE COUNTY
CAROL MEIER,
COUNTY RECORDER



05/06/2011 11:27 AM Fee: \$14.00

SPACE ABOVE THIS LINE FOR RECORD PAGE: 1 of 2

LODE MINING CLAIM LOCATION CERTIFICATE STATE OF ARIZONA, COUNTY OF MOHAVE

KNOW ALL MEN BY THESE PRESENTS: That Silver Standard U.S. Inc. (A Nevada Corporation)
One East Liberty Street Suite 424
Reno, Nevada 89501

having discovered this mineral lode vein or deposit with the claim hereby located, claims by right of discovery and location all valuable minerals, under and in accordance with the provisions of the Act of Congress of May, 1872, and the laws of the State of Arizona for mining purposes, 1,500 feet in length along or on this mineral lode, vein or deposit within a width of 300 feet on each side of the middle of the lode, vein or deposit at the surface (600 feet width total); together with all the dips, spurs, angles and variations; also all water rights incident and appurtenant. The general course of the claim is North to South.

The undersigned is a citizen of the United States of America by birth, naturalization or legal organization.

The NAME of this Claim is SILVER CREEK 13

The DATE of LOCATION of this Claim is 1 day of March, 2011.

The location monument of this claim lies in the SE 1/4, Section 33 T. 20 N R. 20 W, GSRB&M

Beginning at the northeast corner of the claim, and continuing in a clockwise direction.

Thence	<u>1500</u>	feet, bearing	<u>South</u>	to the southeast corner,
Thence	<u>300</u>	feet, bearing	<u>West</u>	to the south end center,
Thence	<u>300</u>	feet, bearing	<u>West</u>	to the southwest corner,
Thence	<u>1500</u>	feet, bearing	<u>North</u>	to the northwest corner,
Thence	<u>300</u>	feet, bearing	<u>East</u>	to the north end center,
Thence	<u>300</u>	feet, bearing	<u>East</u>	to the northeast corner, the point of

beginning.

The LOCATION MONUMENT lies midway between the two sides and is 20 feet from the South end and 1480 feet to the opposite end of this Claim.

This Claim is LOCATED in:	<u>SE</u>	1/4, Section <u>33</u> , T. <u>20 N.</u> , R. <u>20 W.</u> , <u>GSRB&M</u>
	<u>SW</u>	1/4, Section <u>33</u> , T. <u>20 N.</u> , R. <u>20 W.</u> , <u>GSRB&M</u>
	_____	1/4, Section _____, T. <u>20 N.</u> , R. <u>20 W.</u> , <u>GSRB&M</u>
	_____	1/4, Section _____, T. <u>20 N.</u> , R. <u>20 W.</u> , <u>GSRB&M</u>

Mojave County, Arizona.

To TIE this Claim to the Public Survey, begin at the NE corner, Section 33, Township 20 N.

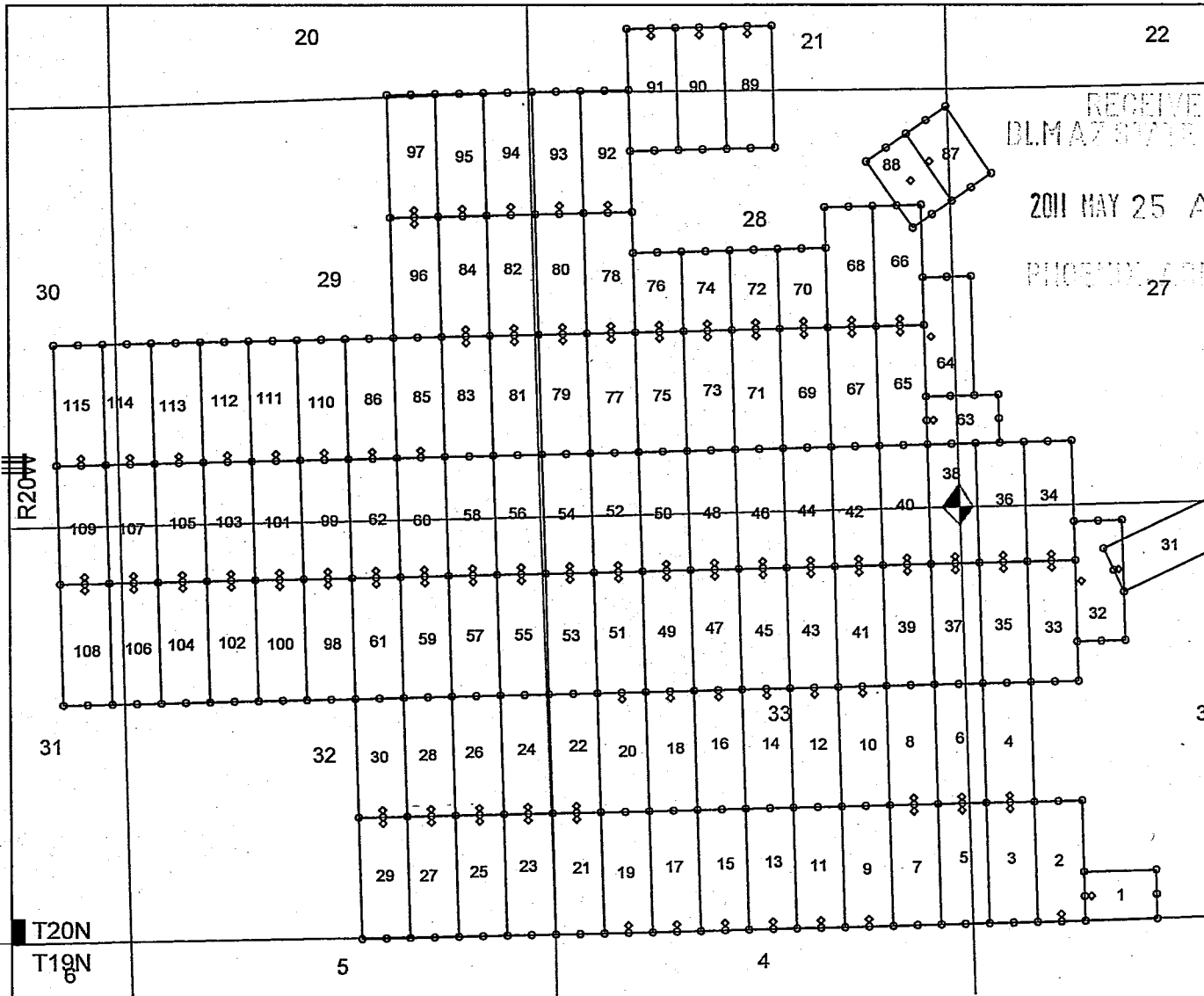
Range 20 W, G & SR Base and Meridian, bear 3715 feet South and 2295 feet

West, to the NE corner of this Claim.

David Morris
David Morris Agent

RECEIVED
MAY 25 A 7 45
Mojave County Recorder

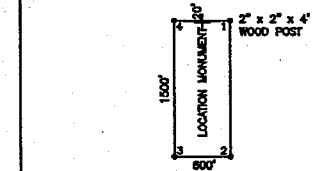
AMC407875



The NE corner of claim 1 is located about 4615' south and 2305' east of the northeast corner of Section 33 T20N, R20W GSRB&M.

RECEIVED
 DLMAY STATE OFFICE
 2011 MAY 25 A 7:45
 PHOENIX, ARIZONA
 27

CLAIM LOCATION DATES
 Claims 84-84, 87-95 February 27, 2011
 Claims 33-63, 85, 88 February 28, 2011
 Claims 1-8, 10, 12-30 March 1, 2011
 Claims 9, 11 March 2, 2011
 Claims 96-115 March 24, 2011
 Claims 31, 32, 84 March 28, 2011



ALL CLAIMS ARE 1500' x 600'
 UNLESS OTHERWISE NOTED.

TYPICAL CLAIM

EXPLANATION

- ◊ Claim Location Monument
- Claim Corner Monument
- Projected Section Line
- ◆ Survey Corner Monument Projected from USGS Topographic Map

SILVER CREEK LODGE MINING CLAIMS

SILVER CREEK 1 - 115 CLAIM MAP
 T20N, R20W GSRB&M
 Mohave County, Arizona

SILVER STANDARD U.S Inc. (a Nevada Corporation)
 One East Liberty St, Suite 424
 Reno, NV 89501

Drawn By: JLI Date: April 2011

AutoCad 2010 Drawing File: 2011-4_Silver Creek Claims.dwg

Survey & Map by:
NORTH AMERICAN EXPLORATION, INC.
 447 North 300 West, Suite 3, Kaysville, UT 84037
 (801) 544-3421 www.nae-xploration.com



2
Ret

North American Exploration Inc
447 North 300 West Suite 3
Kaysville UT 84037

FEL# 2011024748

OFFICIAL RECORDS
OF MOHAVE COUNTY
CAROL MEIER,
COUNTY RECORDER



05/06/2011 11:27 AM Fee: \$14.00

SPACE ABOVE THIS LINE FOR RECORDER PAGE: 1 of 2

LODE MINING CLAIM LOCATION CERTIFICATE STATE OF ARIZONA, COUNTY OF MOHAVE

KNOW ALL MEN BY THESE PRESENTS: That Silver Standard U.S. Inc. (A Nevada Corporation)
One East Liberty Street Suite 424
Reno, Nevada 89501

having discovered this mineral lode vein or deposit with the claim hereby located, claims by right of discovery and location all valuable minerals, under and in accordance with the provisions of the Act of Congress of May, 1872, and the laws of the State of Arizona for mining purposes, 1,500 feet in length along or on this mineral lode, vein or deposit within a width of 300 feet on each side of the middle of the lode, vein or deposit at the surface (600 feet width total); together with all the dips, spurs, angles and variations; also all water rights incident and appurtenant. The general course of the claim is North to South.

The undersigned is a citizen of the United States of America by birth, naturalization or legal organization.

The NAME of this Claim is SILVER CREEK 14.

The DATE of LOCATION of this Claim is 1 day of March, 2011.

The location monument of this claim lies in the NE 1/4, Section 33 T. 20 N. R. 20 W., GSRB&M

Beginning at the northeast corner of the claim, and continuing in a clockwise direction.

Thence	<u>1500</u>	feet, bearing	<u>South</u>	to the southeast corner,
Thence	<u>300</u>	feet, bearing	<u>West</u>	to the south end center,
Thence	<u>300</u>	feet, bearing	<u>West</u>	to the southwest corner,
Thence	<u>1500</u>	feet, bearing	<u>North</u>	to the northwest corner,
Thence	<u>300</u>	feet, bearing	<u>East</u>	to the north end center,
Thence	<u>300</u>	feet, bearing	<u>East</u>	to the northeast corner, the point of

beginning.

The LOCATION MONUMENT lies midway between the two sides and is 20 feet from the North end and 1480 feet to the opposite end of this Claim.

This Claim is LOCATED in:	<u>NE</u>	1/4, Section <u>33</u> , T. <u>20</u> N., R. <u>20</u> W.,	<u>GSRB&M</u>
	<u>SE</u>	1/4, Section <u>33</u> , T. <u>20</u> N., R. <u>20</u> W.,	<u>GSRB&M</u>
	<u>NW</u>	1/4, Section <u>33</u> , T. <u>20</u> N., R. <u>20</u> W.,	<u>GSRB&M</u>
	<u>SW</u>	1/4, Section <u>33</u> , T. <u>20</u> N., R. <u>20</u> W.,	<u>GSRB&M</u>

Mojave County, Arizona.

To TIE this Claim to the Public Survey, begin at the NE corner, Section 33, Township 20 N.,

Range 20 W., G & SR Base and Meridian, bear 2215 feet South and 2295 feet

West, to the NE corner of this Claim.

David Morris
David Morris Agent

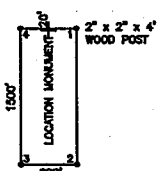
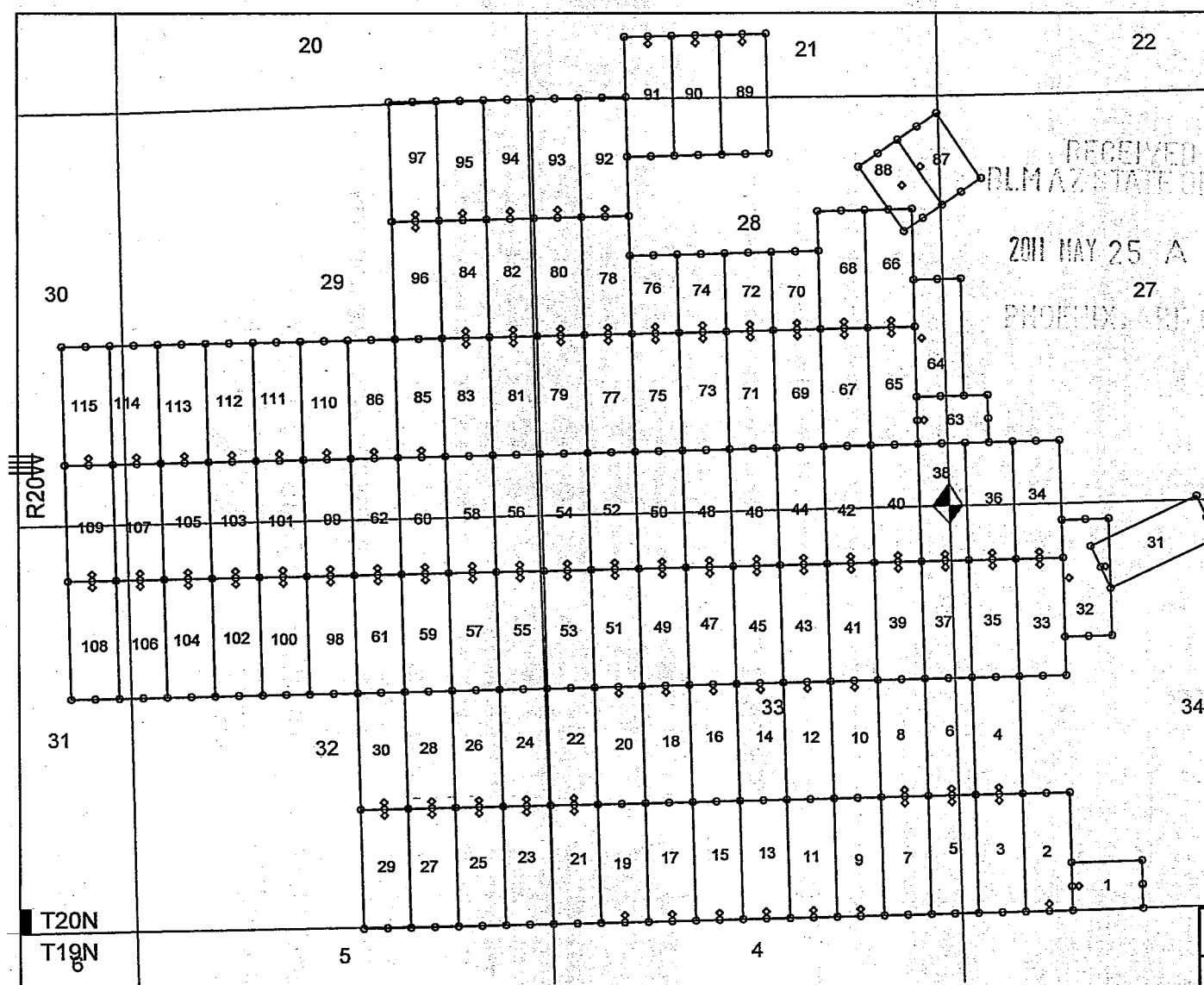
RECEIVED
MAY 25 A 11 55
Mojave County Recorder

AMC407876

The NE corner of claim 1 is located about 4615' south and 2305' east of the northeast corner of Section 33 T20N, R20W GSRB&M.

RECEIVED
BLMAZ STATE OFFICE
2011 MAY 25 A 7 45
PHOENIX, ARIZONA

CLAIM LOCATION DATES
 Claims 84-84, 87-95 February 27, 2011
 Claims 33-63, 85, 86 February 28, 2011
 Claims 1-8, 10, 12-30 March 1, 2011
 Claims 9, 11 March 2, 2011
 Claims 96-115 March 24, 2011
 Claims 31, 32, 64 March 28, 2011



ALL CLAIMS ARE 1800' x 600'
UNLESS OTHERWISE NOTED.

EXPLANATION

- ◊ Claim Location Monument
- Claim Corner Monument
- Projected Section Line
- ◄ Survey Corner Monument Projected from USGS Topographic Map

SILVER CREEK LODE MINING CLAIMS

SILVER CREEK 1 - 115 CLAIM MAP
 T20N, R20W GSRB&M
 Mohave County, Arizona

SILVER STANDARD U.S Inc. (a Nevada Corporation)
 One East Liberty St, Suite 424
 Reno, NV 89501

Drawn By: JLI Date: April 2011

AutoCad 2010 Drawing File: 2011-4_Silver Creek Claims.dwg

Survey & Map by:
NORTH AMERICAN EXPLORATION, INC.
 447 North 300 West, Suite 3, Kaysville, UT 84037
 (801) 544-3421 www.nae-exploration.com



2
Ret

North American Exploration Inc
447 North 300 West Suite 3
Kaysville UT 84037

FEL# 2011024749

OFFICIAL RECORDS
OF MOHAVE COUNTY
CAROL MEIER,
COUNTY RECORDER



05/06/2011 11:27 AM Fee: \$14.00

IVE THIS LINE FOR RECORDER PAGE: 1 of 2

LODE MINING CLAIM LOCATION CERTIFICATE STATE OF ARIZONA, COUNTY OF MOHAVE

KNOW ALL MEN BY THESE PRESENTS: That Silver Standard U.S. Inc. (A Nevada Corporation)
One East Liberty Street Suite 424
Reno, Nevada 89501

having discovered this mineral lode vein or deposit with the claim hereby located, claims by right of discovery and location all valuable minerals, under and in accordance with the provisions of the Act of Congress of May, 1872, and the laws of the State of Arizona for mining purposes, 1,500 feet in length along or on this mineral lode, vein or deposit within a width of 300 feet on each side of the middle of the lode, vein or deposit at the surface (600 feet width total); together with all the dips, spurs, angles and variations; also all water rights incident and appurtenant. The general course of the claim is North to South.

The undersigned is a citizen of the United States of America by birth, naturalization or legal organization.

The NAME of this Claim is SILVER CREEK 15.

The DATE of LOCATION of this Claim is 1 day of March, 2011.

The location monument of this claim lies in the SW 1/4, Section 33 T. 20 N. R. 20 W., GSRB&M

Beginning at the northeast corner of the claim, and continuing in a clockwise direction.

Thence	<u>1500</u>	feet, bearing	<u>South</u>	to the southeast corner,
Thence	<u>300</u>	feet, bearing	<u>West</u>	to the south end center,
Thence	<u>300</u>	feet, bearing	<u>West</u>	to the southwest corner,
Thence	<u>1500</u>	feet, bearing	<u>North</u>	to the northwest corner,
Thence	<u>300</u>	feet, bearing	<u>East</u>	to the north end center,
Thence	<u>300</u>	feet, bearing	<u>East</u>	to the northeast corner, the point of

beginning.

The LOCATION MONUMENT lies midway between the two sides and is 20 feet from the South end and 1480 feet to the opposite end of this Claim.

This Claim	<u>SW</u>	1/4, Section <u>33</u>	, T. <u>20</u> N., R. <u>20</u> W.,	<u>GSRB&M</u>
is LOCATED in:		1/4, Section	, T. <u>20</u> N., R. <u>20</u> W.,	<u>GSRB&M</u>
		1/4, Section	, T. <u>20</u> N., R. <u>20</u> W.,	<u>GSRB&M</u>
		1/4, Section	, T. <u>20</u> N., R. <u>20</u> W.,	<u>GSRB&M</u>

Mojave County, Arizona.

To TIE this Claim to the Public Survey, begin at the NE corner, Section 33, Township 20 N., Range 20 W., G & SR Base and Meridian, bear 3715 feet South and 2895 feet West, to the NE corner of this Claim.

David Morris
David Morris Agent

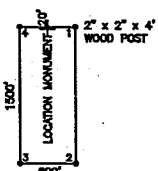
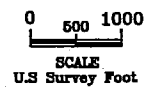
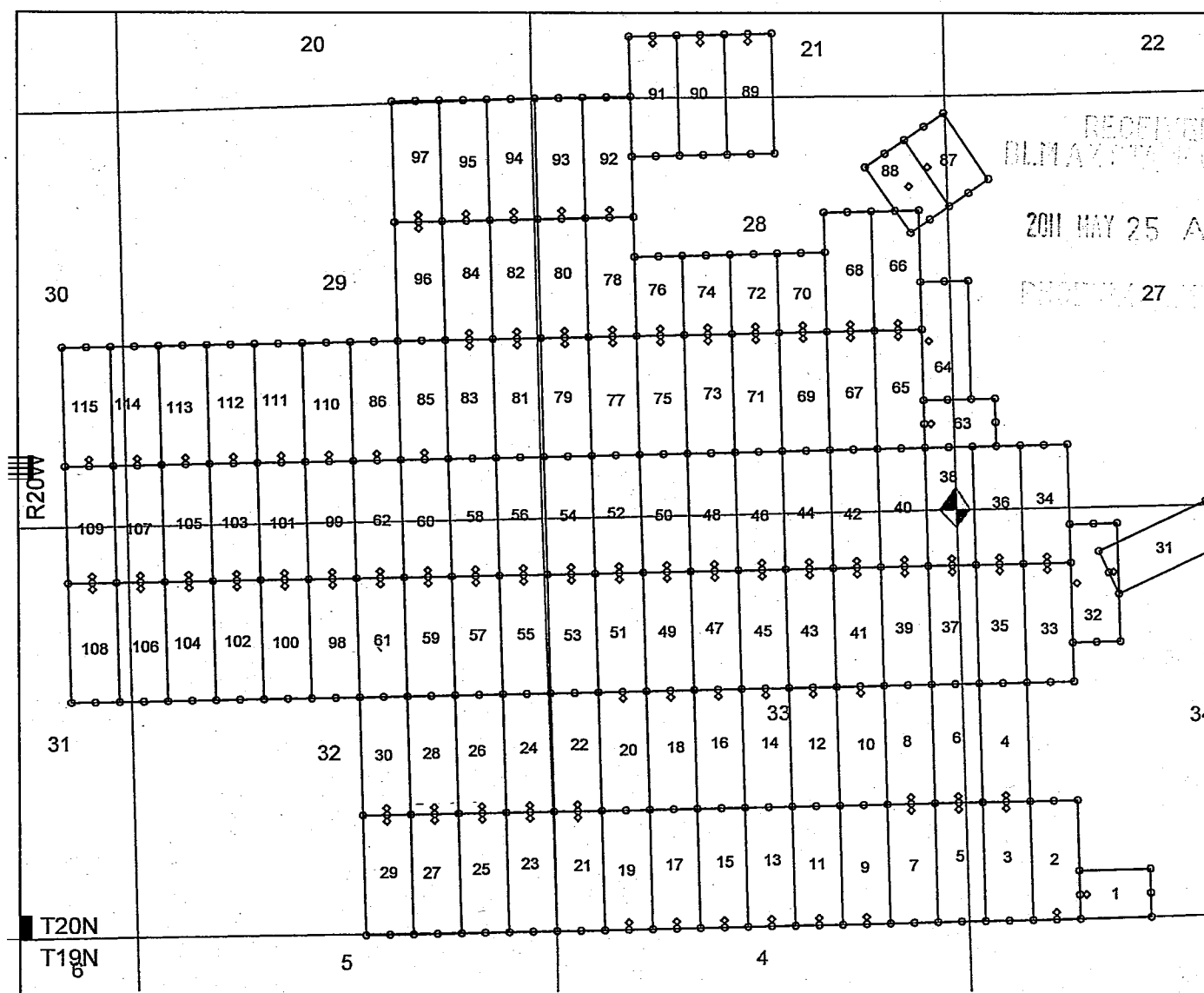
RECEIVED
PLUM STATE OFFICE
MAY 25 A 7:41
2011
GSRB&M

AMC407817

The NE corner of claim 1 is located about 4815' south and 2305' east of the northeast corner of Section 33 T20N, R20W GSRB&M.

RECEIVED
 MAY 25 2011
 7:05
 ENGINEER 27

CLAIM LOCATION DATES
 Claims 64-84, 87-95 February 27, 2011
 Claims 33-63, 85, 86 February 28, 2011
 Claims 1-8, 10, 12-30 March 1, 2011
 Claims 9, 11 March 2, 2011
 Claims 96-115 March 24, 2011
 Claims 31, 32, 64 March 28, 2011



ALL CLAIMS ARE 1500' x 600'
 UNLESS OTHERWISE NOTED.
 TYPICAL CLAIM

EXPLANATION

- ◊ Claim Location Monument
- Claim Corner Monument
- Projected Section Line
- ◄ Survey Corner Monument Projected from USGS Topographic Map

SILVER CREEK LODE MINING CLAIMS

SILVER CREEK 1 - 115 CLAIM MAP
 T20N, R20W GSRB&M
 Mohave County, Arizona

SILVER STANDARD U.S. Inc. (a Nevada Corporation)
 One East Liberty St, Suite 424
 Reno, NV 89501

Drawn By: JJJ Date: April 2011

AutoCad 2010 Drawing File: 2011-4_Silver Creek Claims.dwg

Survey & Map by:
NORTH AMERICAN EXPLORATION, INC.
 447 North 300 West, Suite 3, Kaysville, UT 84037
 (801) 544-3421 www.nae-xploration.com



2
Ret

North American Exploration Inc
447 North 300 West Suite 3
Kaysville UT 84037

FEE 2011024750

OFFICIAL RECORDS
OF MOHAVE COUNTY
CAROL MEIER,
COUNTY RECORDER



05/06/2011 11:27 AM Fee: \$14.00

THIS LINE FOR RECORD PAGE: 1 of 2

LODE MINING CLAIM LOCATION CERTIFICATE STATE OF ARIZONA, COUNTY OF MOHAVE

KNOW ALL MEN BY THESE PRESENTS: That Silver Standard U.S. Inc. (A Nevada Corporation)
One East Liberty Street Suite 424
Reno, Nevada 89501

having discovered this mineral lode vein or deposit with the claim hereby located, claims by right of discovery and location all valuable minerals, under and in accordance with the provisions of the Act of Congress of May, 1872, and the laws of the State of Arizona for mining purposes, 1,500 feet in length along or on this mineral lode, vein or deposit within a width of 300 feet on each side of the middle of the lode, vein or deposit at the surface (600 feet width total); together with all the dips, spurs, angles and variations; also all water rights incident and appurtenant. The general course of the claim is North to South.

The undersigned is a citizen of the United States of America by birth, naturalization or legal organization.

The NAME of this Claim is SILVER CREEK 16

The DATE of LOCATION of this Claim is 1 day of March, 2011.

The location monument of this claim lies in the NW 1/4, Section 33 T. 20 N. R. 20 W., GSRB&M

Beginning at the northeast corner of the claim, and continuing in a clockwise direction.

Thence	<u>1500</u>	feet, bearing	<u>South</u>	to the southeast corner,
Thence	<u>300</u>	feet, bearing	<u>West</u>	to the south end center,
Thence	<u>300</u>	feet, bearing	<u>West</u>	to the southwest corner,
Thence	<u>1500</u>	feet, bearing	<u>North</u>	to the northwest corner,
Thence	<u>300</u>	feet, bearing	<u>East</u>	to the north end center,
Thence	<u>300</u>	feet, bearing	<u>East</u>	to the northeast corner, the point of

beginning.

RECEIVED
MAY 25 A 11:15
MORNING
STATE OFFICE

The LOCATION MONUMENT lies midway between the two sides and is 20 feet from the North end and 1480 feet to the opposite end of this Claim.

This Claim is LOCATED in:	<u>NW</u>	1/4, Section <u>33</u> , T. <u>20</u> N., R. <u>20</u> W., <u>GSRB&M</u>
	<u>SW</u>	1/4, Section <u>33</u> , T. <u>20</u> N., R. <u>20</u> W., <u>GSRB&M</u>
		1/4, Section _____, T. <u>20</u> N., R. <u>20</u> W., <u>GSRB&M</u>
		1/4, Section _____, T. <u>20</u> N., R. <u>20</u> W., <u>GSRB&M</u>

Mojave County, Arizona.

To TIE this Claim to the Public Survey, begin at the NE corner, Section 33, Township 20 N., Range 20 W., G & SR Base and Meridian, bear 2215 feet South and 2895 feet West, to the NE corner of this Claim.

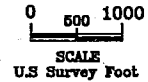
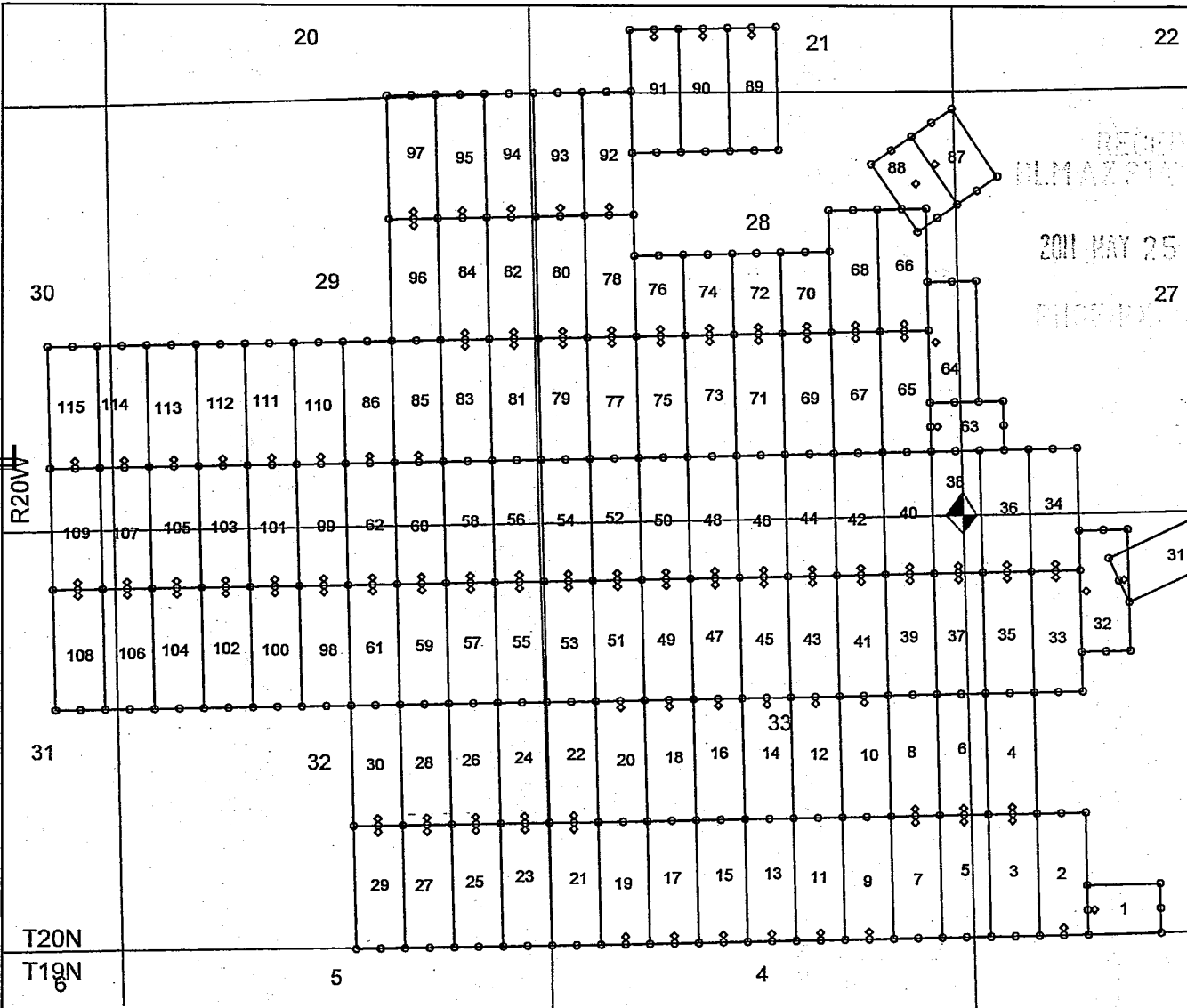
David Morris
David Morris Agent

AMCH 01878

The NE corner of claim 1 is located about 4615' south and 2305' east of the northeast corner of Section 33 T20N, R20W GSRB&M.

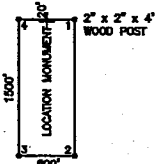
RECEIVED
 PLMAZP
 2011 MAY 25 A 7:45
 27

CLAIM LOCATION DATES
 Claims 64-84, 87-95 February 27, 2011
 Claims 33-63, 85, 86 February 28, 2011
 Claims 1-8, 10, 12-30 March 1, 2011
 Claims 9, 11 March 2, 2011
 Claims 96-115 March 24, 2011
 Claims 31, 32, 64 March 28, 2011



EXPLANATION

- ◊ Claim Location Monument
- Claim Corner Monument
- Projected Section Line
- ◄ Survey Corner Monument Projected from USGS Topographic Map



ALL CLAIMS ARE 1500' x 600' UNLESS OTHERWISE NOTED.

TYPICAL CLAIM

SILVER CREEK LODGE MINING CLAIMS

SILVER CREEK 1 - 115 CLAIM MAP
 T20N, R20W GSRB&M
 Mohave County, Arizona

SILVER STANDARD U.S Inc. (a Nevada Corporation)
 One East Liberty St, Suite 424
 Reno, NV 89501

Drawn By: JLI Date: April 2011

AutoCad 2010 Drawing File: 2011-4_Silver Creek Claims.dwg

Survey & Map by:
 NORTH AMERICAN EXPLORATION, INC.
 447 North 300 West, Suite 3, Kaysville, UT 84037
 (801) 544-3421 www.nae-xploration.com

OFFICIAL RECORDS OF MOHAVE COUNTY CAROL MEIER, COUNTY RECORDER



05/06/2011 11:27 AM Fee: \$14.00

North American Exploration Inc 447 North 300 West Suite 3 Kaysville UT 84037

MOVE THIS LINE FOR RECORDER PAGE: 1 of 2

LODE MINING CLAIM LOCATION CERTIFICATE STATE OF ARIZONA, COUNTY OF MOHAVE

KNOW ALL MEN BY THESE PRESENTS: That Silver Standard U.S. Inc. (A Nevada Corporation) One East Liberty Street Suite 424 Reno, Nevada 89501

having discovered this mineral lode vein or deposit with the claim hereby located, claims by right of discovery and location all valuable minerals, under and in accordance with the provisions of the Act of Congress of May, 1872, and the laws of the State of Arizona for mining purposes, 1,500 feet in length along or on this mineral lode, vein or deposit within a width of 300 feet on each side of the middle of the lode, vein or deposit at the surface (600 feet width total); together with all the dips, spurs, angles and variations; also all water rights incident and appurtenant. The general course of the claim is North to South.

The undersigned is a citizen of the United States of America by birth, naturalization or legal organization.

The NAME of this Claim is SILVER CREEK 17

The DATE of LOCATION of this Claim is 1 day of March, 2011.

The location monument of this claim lies in the SW 1/4, Section 33 T. 20 N R. 20 W GSRB&M

Beginning at the northeast corner of the claim, and continuing in a clockwise direction:

- Thence 1500 feet, bearing South to the southeast corner,
Thence 300 feet, bearing West to the south end center,
Thence 300 feet, bearing West to the southwest corner,
Thence 1500 feet, bearing North to the northwest corner,
Thence 300 feet, bearing East to the north end center,
Thence 300 feet, bearing East to the northeast corner, the point of beginning.

The LOCATION MONUMENT lies midway between the two sides and is 20 feet from the South end and 1480 feet to the opposite end of this Claim.

This Claim is LOCATED in: SW 1/4, Section 33, T. 20 N., R. 20 W., GSRB&M; SW 1/4, Section 33, T. 20 N., R. 20 W., GSRB&M; SW 1/4, Section 33, T. 20 N., R. 20 W., GSRB&M; SW 1/4, Section 33, T. 20 N., R. 20 W., GSRB&M; Mojave County, Arizona.

To TIE this Claim to the Public Survey, begin at the NE corner, Section 33, Township 20 N, Range 20 W, G & SR Base and Meridian, bear 3715 feet South and 3495 feet West, to the NE corner of this Claim.

David Morris Agent (Signature)

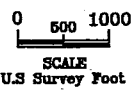
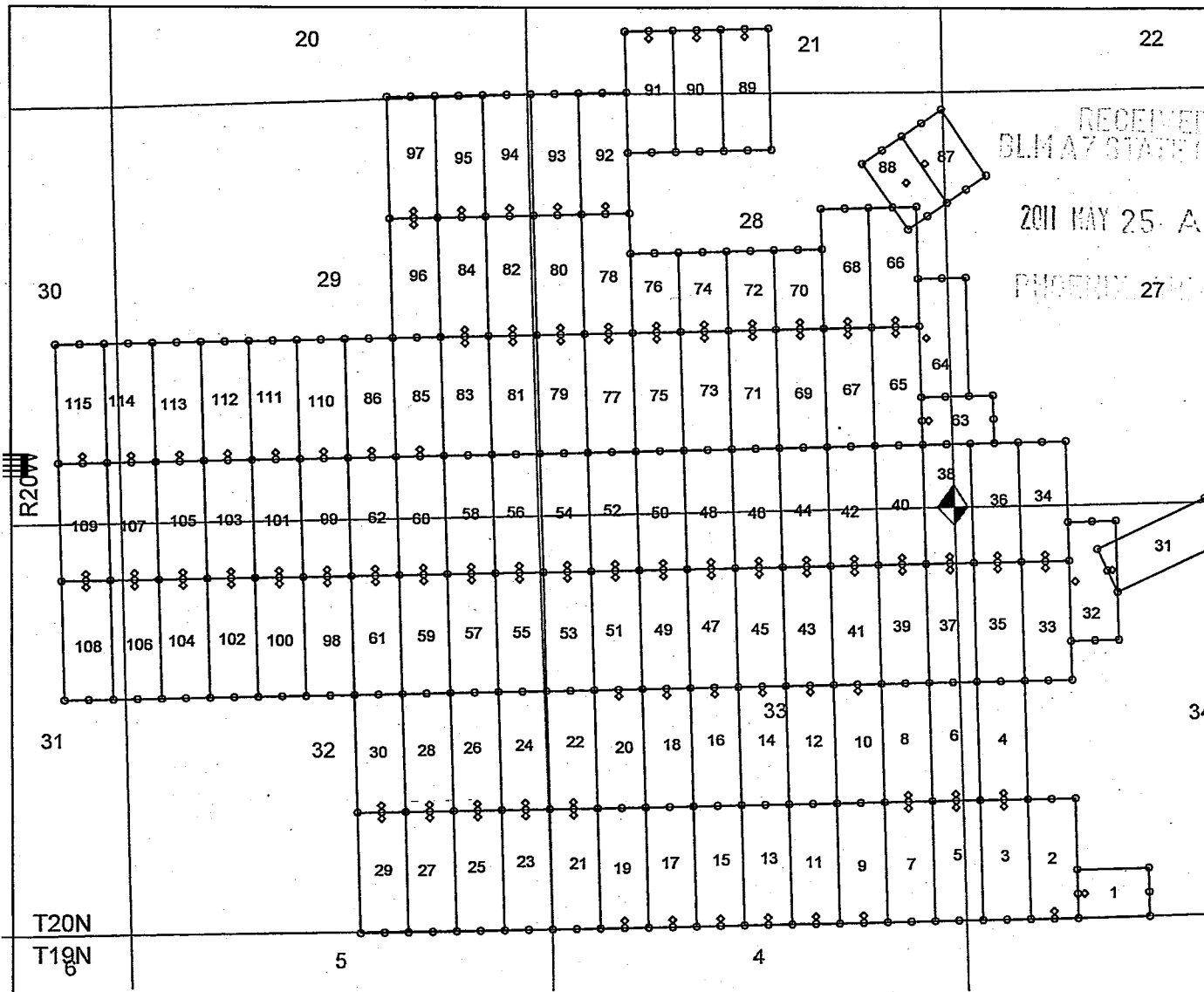
RECEIVED IN AZ STATE OFFICE 2011 MAY 25 A 1:15

AMC407879

The NE corner of claim 1 is located about 4615' south and 2305' east of the northeast corner of Section 33 T20N, R20W GSRB&M.

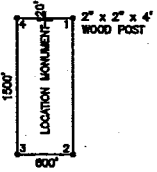
RECEIVED
BLM STATE OFFICE
2011 MAY 25 A 7:45
PHOENIX 27

CLAIM LOCATION DATES
 Claims 64-84, 87-95 February 27, 2011
 Claims 33-63, 85, 86 February 28, 2011
 Claims 1-8, 10, 12-30 March 1, 2011
 Claims 9, 11 March 2, 2011
 Claims 96-115 March 24, 2011
 Claims 31, 32, 64 March 28, 2011



EXPLANATION

- ◊ Claim Location Monument
- Claim Corner Monument
- Projected Section Line
- ◄ Survey Corner Monument Projected from USGS Topographic Map



ALL CLAIMS ARE 1800' x 800' UNLESS OTHERWISE NOTED.

SILVER CREEK LODE MINING CLAIMS

SILVER CREEK 1 - 115 CLAIM MAP
 T20N, R20W GSRB&M
 Mohave County, Arizona

SILVER STANDARD U.S Inc. (a Nevada Corporation)
 One East Liberty St, Suite 424
 Reno, NV 89501

Drawn By: JLI Date: April 2011

AutoCad 2010 Drawing File: 2011-4_Silver Creek Claims.dwg

Survey & Map by:
NORTH AMERICAN EXPLORATION, INC.
 447 North 300 West, Suite 3, Kayville, UT 84037
 (801) 544-3421 www.nae-xploration.com



2
Ret
FEE# 2011024752

OFFICIAL RECORDS
OF MOHAVE COUNTY
CAROL MEIER,
COUNTY RECORDER



05/06/2011 11:27 AM Fee: \$14.00

DE ABOVE THIS LINE FOR RECORDER PAGE: 1 of 2

LODE MINING CLAIM LOCATION CERTIFICATE
STATE OF ARIZONA, COUNTY OF MOHAVE

KNOW ALL MEN BY THESE PRESENTS: That Silver Standard U.S. Inc. (A Nevada Corporation)
One East Liberty Street Suite 424
Reno, Nevada 89501

having discovered this mineral lode vein or deposit with the claim hereby located, claims by right of discovery and location all valuable minerals, under and in accordance with the provisions of the Act of Congress of May, 1872, and the laws of the State of Arizona for mining purposes, 1,500 feet in length along or on this mineral lode, vein or deposit within a width of 300 feet on each side of the middle of the lode, vein or deposit at the surface (600 feet width total); together with all the dips, spurs, angles and variations; also all water rights incident and appurtenant. The general course of the claim is North to South.

The undersigned is a citizen of the United States of America by birth, naturalization or legal organization.

The NAME of this Claim is SILVER CREEK 18.

The DATE of LOCATION of this Claim is 1 day of March, 2011.

The location monument of this claim lies in the NW 1/4, Section 33 T. 20 N R. 20 W, GSRB&M

Beginning at the northeast corner of the claim, and continuing in a clockwise direction.

Thence 1500 feet, bearing South to the southeast corner,
Thence 300 feet, bearing West to the south end center,
Thence 300 feet, bearing West to the southwest corner,
Thence 1500 feet, bearing North to the northwest corner,
Thence 300 feet, bearing East to the north end center,
Thence 300 feet, bearing East to the northeast corner, the point of beginning.

The LOCATION MONUMENT lies midway between the two sides and is 20 feet from the North end and 1480 feet to the opposite end of this Claim.

This Claim is LOCATED in: NW 1/4, Section 33, T. 20 N, R. 20 W, GSRB&M
SW 1/4, Section 33, T. 20 N, R. 20 W, GSRB&M
1/4, Section _____, T. 20 N, R. 20 W, GSRB&M
1/4, Section _____, T. 20 N, R. 20 W, GSRB&M
Mojave County, Arizona.

To TIE this Claim to the Public Survey, begin at the NE corner, Section 33, Township 20 N,

Range 20 W, G & SR Base and Meridian, bear 2215 feet South and 3495 feet

West, to the NE corner of this Claim.

David Morris
David Morris Agent

RECEIVED
Mojave County Office
2011 MAY 25 A 7:45
PHOENIX, ARIZONA

AMC407880

The NE corner of claim 1 is located about 4815' south and 2305' east of the northeast corner of Section 33 T20N, R20W GSRB&M.

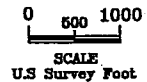
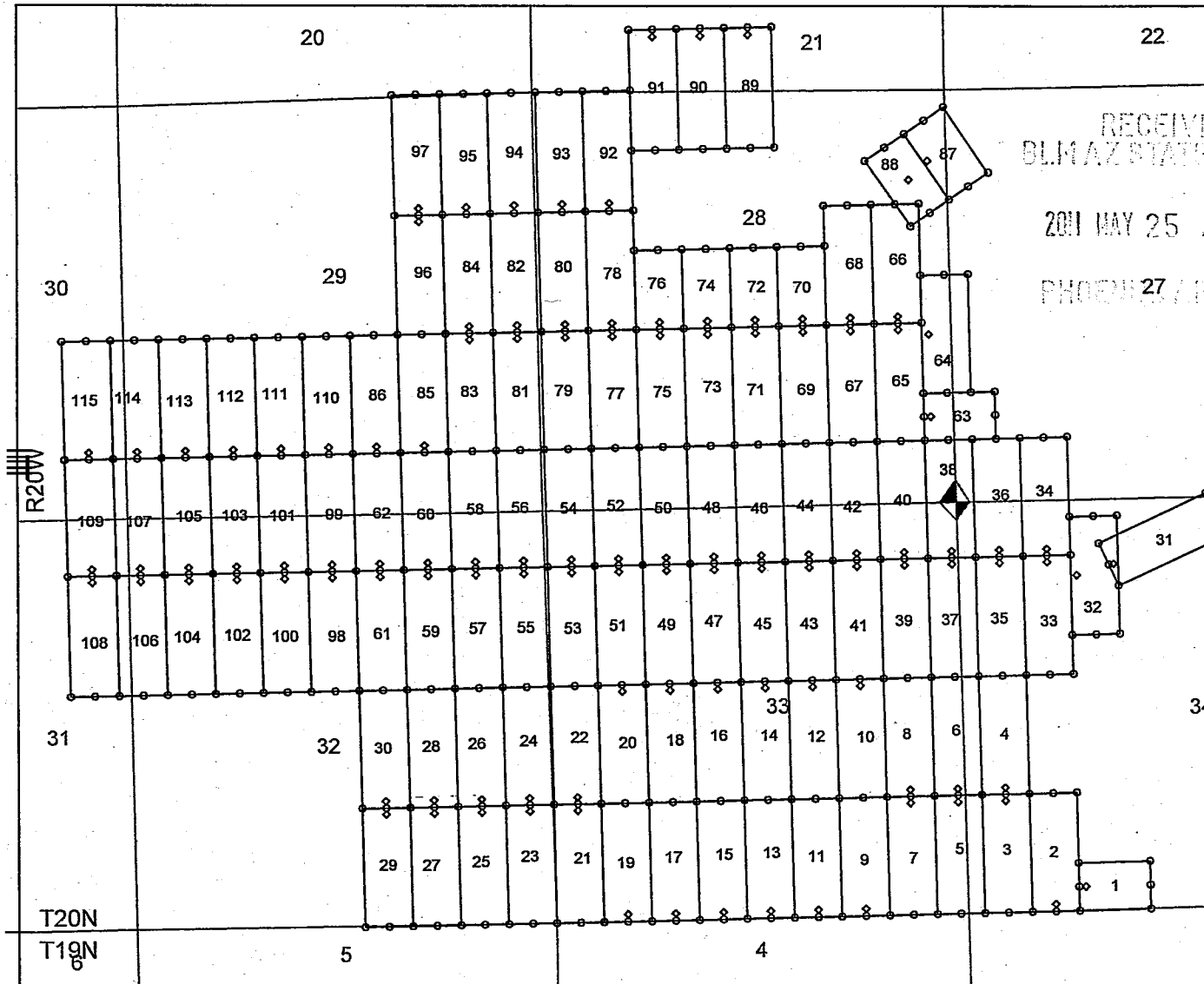
RECEIVED
BLM AZ STATE OFFICE

2011 MAY 25 A 7 45

PHONE 27 / 810 4

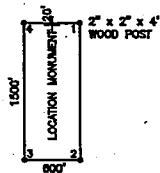
CLAIM LOCATION DATES

Claims 64-84, 87-95 February 27, 2011
 Claims 33-63, 85, 86 February 28, 2011
 Claims 1-8, 10, 12-30 March 1, 2011
 Claims 9, 11 March 2, 2011
 Claims 96-115 March 24, 2011
 Claims 31, 32, 64 March 28, 2011



EXPLANATION

- ◊ Claim Location Monument
- Claim Corner Monument
- Projected Section Line
- ◄ Survey Corner Monument Projected from USGS Topographic Map



ALL CLAIMS ARE 1500' x 600' UNLESS OTHERWISE NOTED.

TYPICAL CLAIM

SILVER CREEK LODE MINING CLAIMS

SILVER CREEK 1 - 115 CLAIM MAP
 T20N, R20W GSRB&M
 Mohave County, Arizona

SILVER STANDARD U.S Inc. (a Nevada Corporation)
 One East Liberty St, Suite 424
 Reno, NV 89501

Drawn By: JLI Date: April 2011

AutoCad 2010 Drawing File: 2011-4_Silver Creek Claims.dwg

Survey & Map by:
 NORTH AMERICAN EXPLORATION, INC.
 447 North 300 West, Suite 3, Kaysville, UT 84037
 (801) 544-3421 www.nae-exploration.com



2
Ret

North American Exploration Inc
447 North 300 West Suite 3
Kaysville UT 84037

FEE# 2011024753

OFFICIAL RECORDS
OF MOHAVE COUNTY
CAROL MEIER,
COUNTY RECORDER



05/06/2011 11:27 AM Fee: \$14.00

SPACE ABOVE THIS LINE FOR RECORDER PAGE: 1 of 2

LODE MINING CLAIM LOCATION CERTIFICATE STATE OF ARIZONA, COUNTY OF MOHAVE

KNOW ALL MEN BY THESE PRESENTS: That Silver Standard U.S. Inc. (A Nevada Corporation)
One East Liberty Street Suite 424
Reno, Nevada 89501

having discovered this mineral lode vein or deposit with the claim hereby located, claims by right of discovery and location all valuable minerals, under and in accordance with the provisions of the Act of Congress of May, 1872, and the laws of the State of Arizona for mining purposes, 1,500 feet in length along or on this mineral lode, vein or deposit within a width of 300 feet on each side of the middle of the lode, vein or deposit at the surface (600 feet width total); together with all the dips, spurs, angles and variations; also all water rights incident and appurtenant. The general course of the claim is North to South.

The undersigned is a citizen of the United States of America by birth, naturalization or legal organization.

The NAME of this Claim is SILVER CREEK 19

The DATE of LOCATION of this Claim is 1 day of March, 2011.

The location monument of this claim lies in the SW 1/4, Section 33 T. 20 N R. 20 W GSRB&M

Beginning at the northeast corner of the claim, and continuing in a clockwise direction:

Thence	<u>1500</u>	feet, bearing	<u>South</u>	to the southeast corner,
Thence	<u>300</u>	feet, bearing	<u>West</u>	to the south end center,
Thence	<u>300</u>	feet, bearing	<u>West</u>	to the southwest corner,
Thence	<u>1500</u>	feet, bearing	<u>North</u>	to the northwest corner,
Thence	<u>300</u>	feet, bearing	<u>East</u>	to the north end center,
Thence	<u>300</u>	feet, bearing	<u>East</u>	to the northeast corner, the point of beginning.

RECEIVED
DIGITAL STATE OFFICE
MAY 25 A 7:15

The LOCATION MONUMENT lies midway between the two sides and is 20 feet from the South end and 1480 feet to the opposite end of this Claim.

This Claim is LOCATED in:	<u>SW</u>	1/4, Section <u>33</u> , T. <u>20</u> N., R. <u>20</u> W., <u>GSRB&M</u>
	_____	1/4, Section _____, T. <u>20</u> N., R. <u>20</u> W., <u>GSRB&M</u>
	_____	1/4, Section _____, T. <u>20</u> N., R. <u>20</u> W., <u>GSRB&M</u>
	_____	1/4, Section _____, T. <u>20</u> N., R. <u>20</u> W., <u>GSRB&M</u>

Mojave County, Arizona.

To TIE this Claim to the Public Survey, begin at the NE corner, Section 33, Township 20 N, Range 20 W, G & SR Base and Meridian, bear 3715 feet South and 4095 feet West, to the NE corner of this Claim.

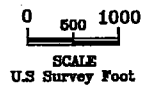
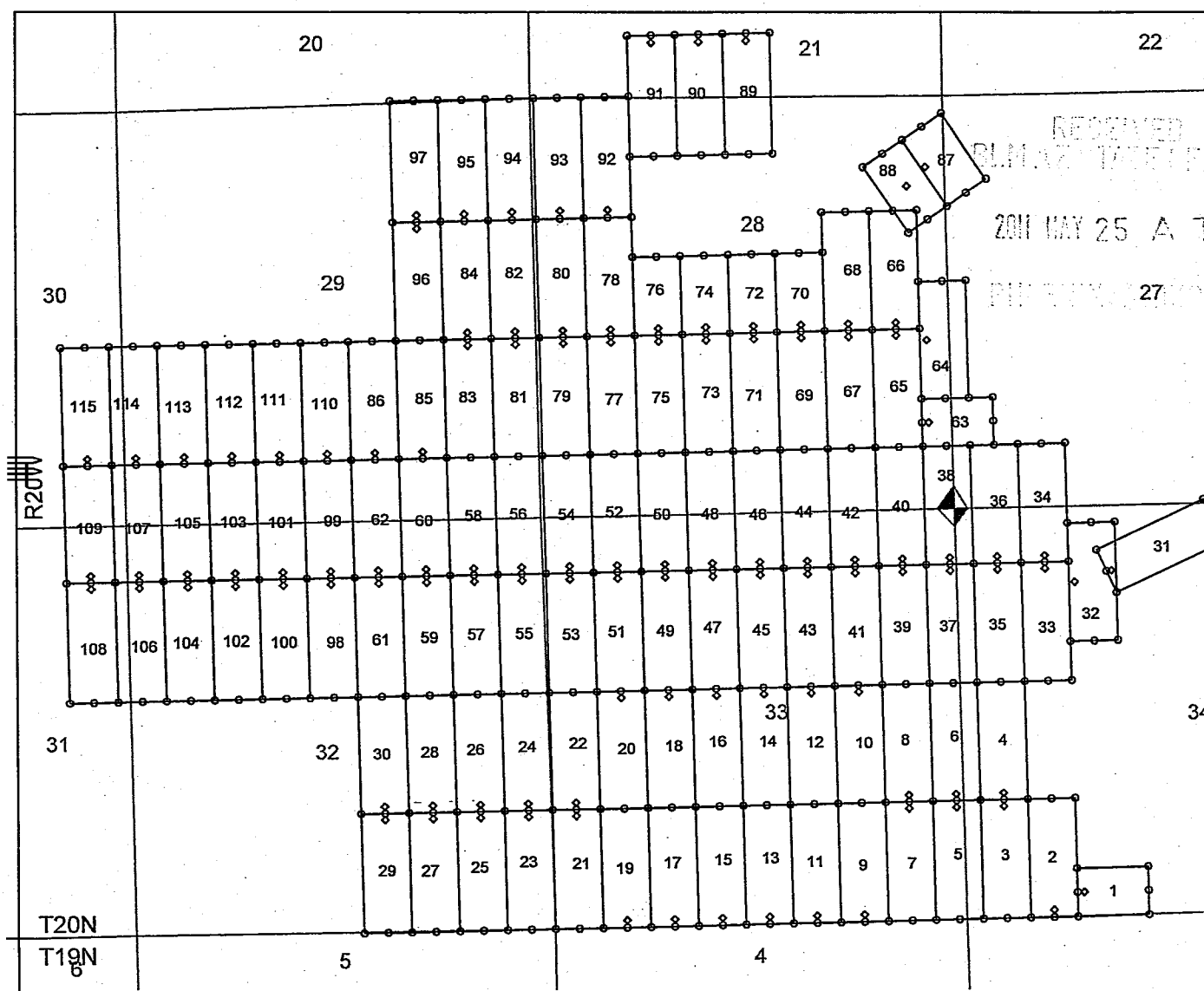
David Morris
David Morris Agent

AMC407881

The NE corner of claim 1 is located about 4615' south and 2305' east of the northeast corner of Section 33 T20N, R20W GSRB&M.

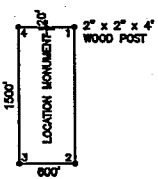
RECEIVED
BLM AZ TAFE OFFICE
2011 MAY 25 A 7:45
PROPERTY 27-0000

CLAIM LOCATION DATES
 Claims 84-84, 87-95 February 27, 2011
 Claims 33-63, 85, 86 February 28, 2011
 Claims 1-8, 10, 12-30 March 1, 2011
 Claims 9, 11 March 2, 2011
 Claims 96-115 March 24, 2011
 Claims 31, 32, 64 March 28, 2011



EXPLANATION

- ◊ Claim Location Monument
- Claim Corner Monument
- Projected Section Line
- ◈ Survey Corner Monument Projected from USGS Topographic Map



ALL CLAIMS ARE 1500' x 600' UNLESS OTHERWISE NOTED.

TYPICAL CLAIM

SILVER CREEK LODGE MINING CLAIMS

SILVER CREEK 1 - 115 CLAIM MAP
 T20N, R20W GSRB&M
 Mohave County, Arizona

SILVER STANDARD U.S Inc. (a Nevada Corporation)
 One East Liberty St, Suite 424
 Reno, NV 89501

Drawn By: JLI Date: April 2011

AutoCad 2010 Drawing File: 2011-4_Silver Creek Claims.dwg

Survey & Map by:
NORTH AMERICAN EXPLORATION, INC.
 447 North 300 West, Suite 3, Kaysville, UT 84037
 (801) 544-3421 www.nae-xploration.com



2
Ret

North American Exploration Inc
447 North 300 West Suite 3
Kaysville UT 84037

FEE# 2011024754

OFFICIAL RECORDS
OF MOHAVE COUNTY
CAROL MEIER,
COUNTY RECORDER



05/06/2011 11:27 AM Fee: \$14.00

SPACE ABOVE THIS LINE FOR RECORDER

PAGE: 1 of 2

LODE MINING CLAIM LOCATION CERTIFICATE STATE OF ARIZONA, COUNTY OF MOHAVE

KNOW ALL MEN BY THESE PRESENTS: That Silver Standard U.S. Inc. (A Nevada Corporation)
One East Liberty Street Suite 424
Reno, Nevada 89501

having discovered this mineral lode vein or deposit with the claim hereby located, claims by right of discovery and location all valuable minerals, under and in accordance with the provisions of the Act of Congress of May, 1872, and the laws of the State of Arizona for mining purposes, 1,500 feet in length along or on this mineral lode, vein or deposit within a width of 300 feet on each side of the middle of the lode, vein or deposit at the surface (600 feet width total); together with all the dips, spurs, angles and variations; also all water rights incident and appurtenant. The general course of the claim is North to South.

The undersigned is a citizen of the United States of America by birth, naturalization or legal organization.

The NAME of this Claim is SILVER CREEK 20

The DATE of LOCATION of this Claim is 1 day of March, 2011.

The location monument of this claim lies in the NW 1/4, Section 33 T. 20 N R. 20 W, GSRB&M

Beginning at the northeast corner of the claim, and continuing in a clockwise direction:

Thence	<u>1500</u>	feet, bearing	<u>South</u>	to the southeast corner,
Thence	<u>300</u>	feet, bearing	<u>West</u>	to the south end center,
Thence	<u>300</u>	feet, bearing	<u>West</u>	to the southwest corner,
Thence	<u>1500</u>	feet, bearing	<u>North</u>	to the northwest corner,
Thence	<u>300</u>	feet, bearing	<u>East</u>	to the north end center,
Thence	<u>300</u>	feet, bearing	<u>East</u>	to the northeast corner, the point of

beginning.

RECEIVED
CLM AZ STATE OFFICE
2011 MAY 25 AM 11:41

The LOCATION MONUMENT lies midway between the two sides and is 20 feet from the North end and 1480 feet to the opposite end of this Claim.

This Claim is LOCATED in:	<u>NW</u>	1/4, Section	<u>33</u>	T. <u>20 N</u> , R. <u>20 W</u> , <u>GSRB&M</u>
	<u>SW</u>	1/4, Section	<u>33</u>	T. <u>20 N</u> , R. <u>20 W</u> , <u>GSRB&M</u>
		1/4, Section		T. <u>20 N</u> , R. <u>20 W</u> , <u>GSRB&M</u>
		1/4, Section		T. <u>20 N</u> , R. <u>20 W</u> , <u>GSRB&M</u>

Mojave County, Arizona.

To TIE this Claim to the Public Survey, begin at the NE corner, Section 33, Township 20 N,

Range 20 W, G & SR Base and Meridian, bear 2215 feet South and 4095 feet

West, to the NE corner of this Claim.

David Morris
David Morris Agent

AHC407882

The NE corner of claim 1 is located about 4615' south and 2305' east of the northeast corner of Section 33 T20N, R20W GSRB&M.

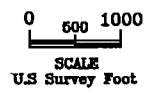
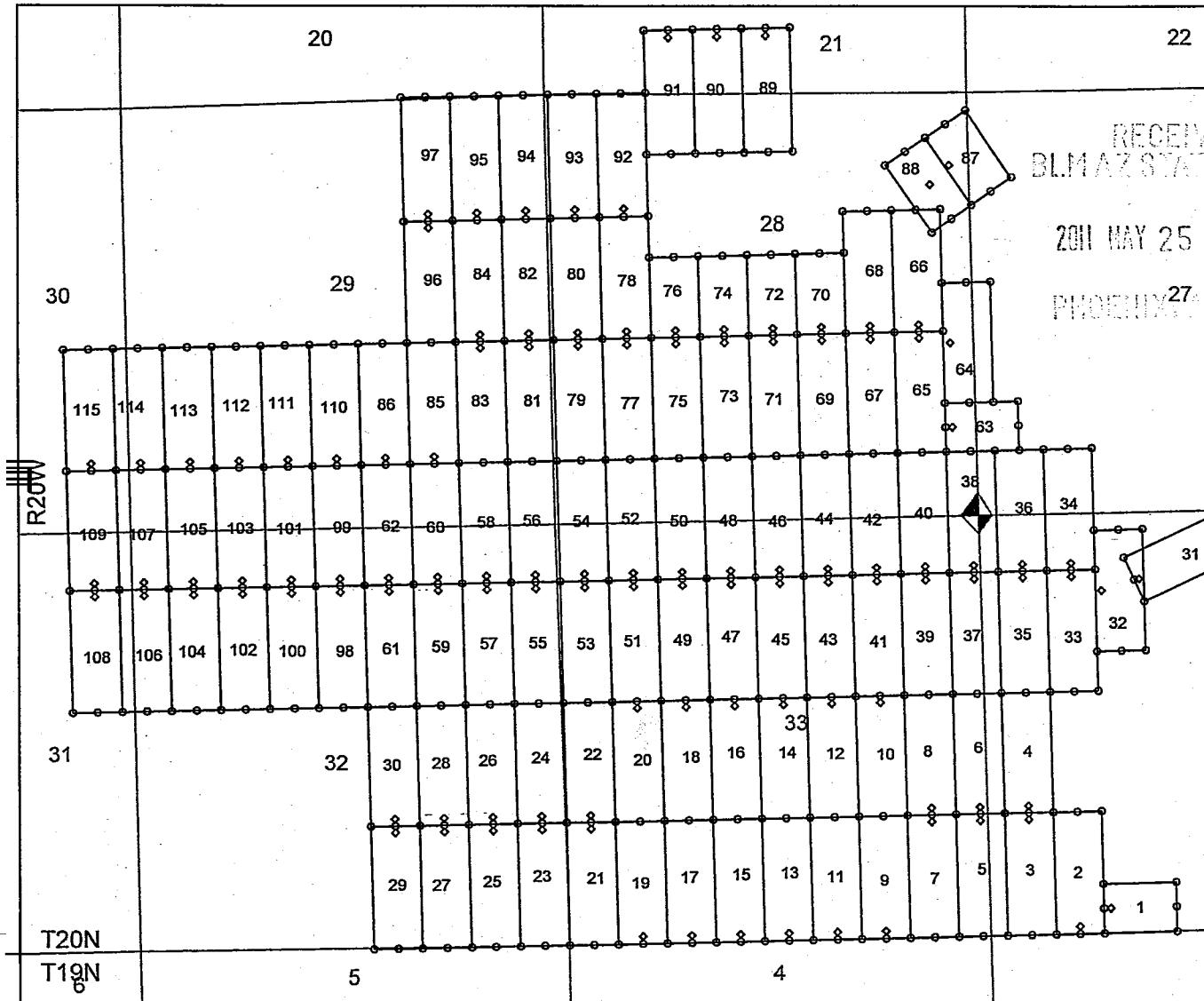
RECEIVED
BLM AZ STATE OFFICE

2011 MAY 25 A 7 45

PHOENIX 27

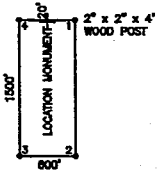
CLAIM LOCATION DATES

Claims 64-84, 87-95 February 27, 2011
 Claims 33-63, 85, 86 February 28, 2011
 Claims 1-8, 10, 12-30 March 1, 2011
 Claims 9, 11 March 2, 2011
 Claims 96-115 March 24, 2011
 Claims 31, 32, 64 March 28, 2011



EXPLANATION

- ◊ Claim Location Monument
- Claim Corner Monument
- Projected Section Line
- ◊ Survey Corner Monument Projected from USGS Topographic Map



ALL CLAIMS ARE 1600' x 600' UNLESS OTHERWISE NOTED.

TYPICAL CLAIM

SILVER CREEK LODE MINING CLAIMS

SILVER CREEK 1 - 115 CLAIM MAP
 T20N, R20W GSRB&M
 Mohave County, Arizona

SILVER STANDARD U.S Inc. (a Nevada Corporation)
 One East Liberty St, Suite 424
 Reno, NV 89501

Drawn By: JJJ Date: April 2011

AutoCad 2010 Drawing File: 2011-4_Silver Creek Claims.dwg

Survey & Map by:
NORTH AMERICAN EXPLORATION, INC.
 447 North 300 West, Suite 3, Kaysville, UT 84037
 (801) 544-3421 www.nae-exploration.com



OFFICIAL RECORDS OF MOHAVE COUNTY CAROL MEIER COUNTY RECORDER



05/06/2011 11:27 AM Fee: \$14.00

2 Ret

North American Exploration Inc 447 North 300 West Suite 3 Kaysville UT 84037

LODE MINING CLAIM LOCATION CERTIFICATE STATE OF ARIZONA, COUNTY OF MOHAVE

KNOW ALL MEN BY THESE PRESENTS: That Silver Standard U.S. Inc. (A Nevada Corporation) One East Liberty Street Suite 424 Reno, Nevada 89501

having discovered this mineral lode vein or deposit with the claim hereby located, claims by right of discovery and location all valuable minerals, under and in accordance with the provisions of the Act of Congress of May, 1872, and the laws of the State of Arizona for mining purposes, 1,500 feet in length along or on this mineral lode, vein or deposit within a width of 300 feet on each side of the middle of the lode; vein or deposit at the surface (600 feet width total); together with all the dips, spurs, angles and variations; also all water rights incident and appurtenant. The general course of the claim is North to South.

The undersigned is a citizen of the United States of America by birth, naturalization or legal organization.

The NAME of this Claim is SILVER CREEK 21

The DATE of LOCATION of this Claim is 1 day of March, 2011.

The location monument of this claim lies in the SW 1/4, Section 33 T. 20 N R. 20 W, GSRB&M

Beginning at the northeast corner of the claim, and continuing in a clockwise direction.

Thence 1500 feet, bearing South to the southeast corner, Thence 300 feet, bearing West to the south end center, Thence 300 feet, bearing West to the southwest corner, Thence 1500 feet, bearing North to the northwest corner, Thence 300 feet, bearing East to the north end center, Thence 300 feet, bearing East to the northeast corner, the point of beginning.

The LOCATION MONUMENT lies midway between the two sides and is 20 feet from the North end and 1480 feet to the opposite end of this Claim.

This Claim is LOCATED in: SW 1/4, Section 33, T. 20 N., R. 20 W., GSRB&M

To TIE this Claim to the Public Survey, begin at the NE corner, Section 33, Township 20 N., Range 20 W., G & SR Base and Meridian, bear 3715 feet South and 4695 feet West, to the NE corner of this Claim.

David Morris Agent

RECEIVED DIMAZO DIVISION OFFICE 2011 MAY 25 A 11 45

AMC407883

The NE corner of claim 1 is located about 4615' south and 2305' east of the northeast corner of Section 33 T20N, R20W GSRB&M.

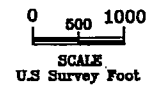
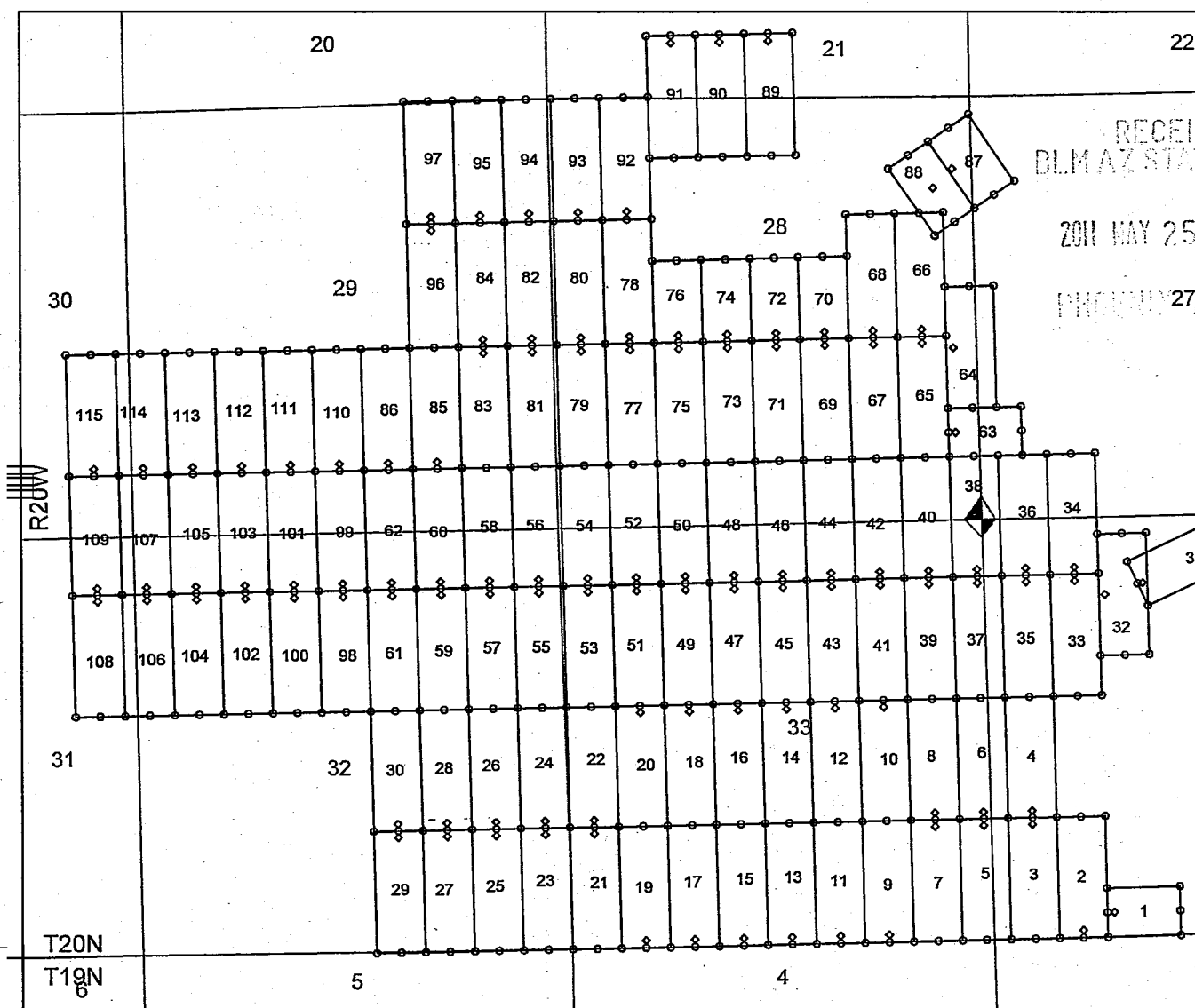
RECEIVED
BLMAZ STATE OFFICE

2011 MAY 25 A 7:15

PROJECT 27 2011

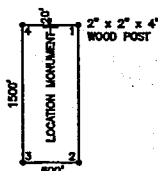
CLAIM LOCATION DATES

Claims 84-84, 87-95 February 27, 2011
 Claims 33-63, 85, 86 February 28, 2011
 Claims 1-8, 10, 12-30 March 1, 2011
 Claims 9, 11 March 2, 2011
 Claims 96-115 March 24, 2011
 Claims 31, 32, 64 March 28, 2011



EXPLANATION

- ◊ Claim Location Monument
- Claim Corner Monument
- Projected Section Line
- ◄ Survey Corner Monument Projected from USGS Topographic Map



ALL CLAIMS ARE 1500' x 600' UNLESS OTHERWISE NOTED.
 TYPICAL CLAIM

SILVER CREEK LODE MINING CLAIMS

SILVER CREEK 1 - 115 CLAIM MAP
 T20N, R20W GSRB&M
 Mohave County, Arizona

SILVER STANDARD U.S Inc. (a Nevada Corporation)
 One East Liberty St, Suite 424
 Reno, NV 89501

Drawn By: JLI Date: April 2011

AutoCad 2010 Drawing File: 2011-4_Silver Creek Claims.dwg

Survey & Map by:

NORTH AMERICAN EXPLORATION, INC.
 447 North 300 West, Suite 3, Kaysville, UT 84037
 (801) 544-3421 www.nae-xploration.com



2
Ret

North American Exploration Inc
447 North 300 West Suite 3
Kaysville UT 84037

REC# 2011024756

OFFICIAL RECORDS
OF MOHAVE COUNTY
CAROL MEIER,
COUNTY RECORDER



05/06/2011 11:27 AM Fee: \$14.00

ABOVE THIS LINE FOR RECORDER! PAGE: 1 of 2

LODE MINING CLAIM LOCATION CERTIFICATE STATE OF ARIZONA, COUNTY OF MOHAVE

KNOW ALL MEN BY THESE PRESENTS: That Silver Standard U.S. Inc. (A Nevada Corporation)
One East Liberty Street Suite 424
Reno, Nevada 89501

having discovered this mineral lode vein or deposit with the claim hereby located, claims by right of discovery and location all valuable minerals, under and in accordance with the provisions of the Act of Congress of May, 1872, and the laws of the State of Arizona for mining purposes, 1,500 feet in length along or on this mineral lode, vein or deposit within a width of 300 feet on each side of the middle of the lode, vein or deposit at the surface (600 feet width total); together with all the dips, spurs, angles and variations; also all water rights incident and appurtenant. The general course of the claim is North to South.

The undersigned is a citizen of the United States of America by birth, naturalization or legal organization.

The NAME of this Claim is SILVER CREEK 22

The DATE of LOCATION of this Claim is 1 day of March, 2011.

The location monument of this claim lies in the SW 1/4, Section 33 T. 20 N R. 20 W, GSRB&M

Beginning at the northeast corner of the claim, and continuing in a clockwise direction.

Thence	<u>1500</u>	feet, bearing	<u>South</u>	to the southeast corner,
Thence	<u>300</u>	feet, bearing	<u>West</u>	to the south end center,
Thence	<u>300</u>	feet, bearing	<u>West</u>	to the southwest corner,
Thence	<u>1500</u>	feet, bearing	<u>North</u>	to the northwest corner,
Thence	<u>300</u>	feet, bearing	<u>East</u>	to the north end center,
Thence	<u>300</u>	feet, bearing	<u>East</u>	to the northeast corner, the point of

beginning.

The LOCATION MONUMENT lies midway between the two sides and is 20 feet from the South end and 1480 feet to the opposite end of this Claim.

This Claim is LOCATED in:	<u>NW</u>	1/4, Section <u>33</u> , T. <u>20 N</u> , R. <u>20 W</u> , <u>GSRB&M</u>
	<u>SW</u>	1/4, Section <u>33</u> , T. <u>20 N</u> , R. <u>20 W</u> , <u>GSRB&M</u>
	_____	1/4, Section _____, T. <u>20 N</u> , R. <u>20 W</u> , <u>GSRB&M</u>
	_____	1/4, Section _____, T. <u>20 N</u> , R. <u>20 W</u> , <u>GSRB&M</u>

Mojave County, Arizona.

To TIE this Claim to the Public Survey, begin at the NE corner, Section 33, Township 20 N, Range 20 W, G & SR Base and Meridian, bear 2215 feet South and 4695 feet West, to the NE corner of this Claim.

David Morris
David Morris Agent

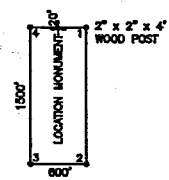
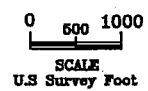
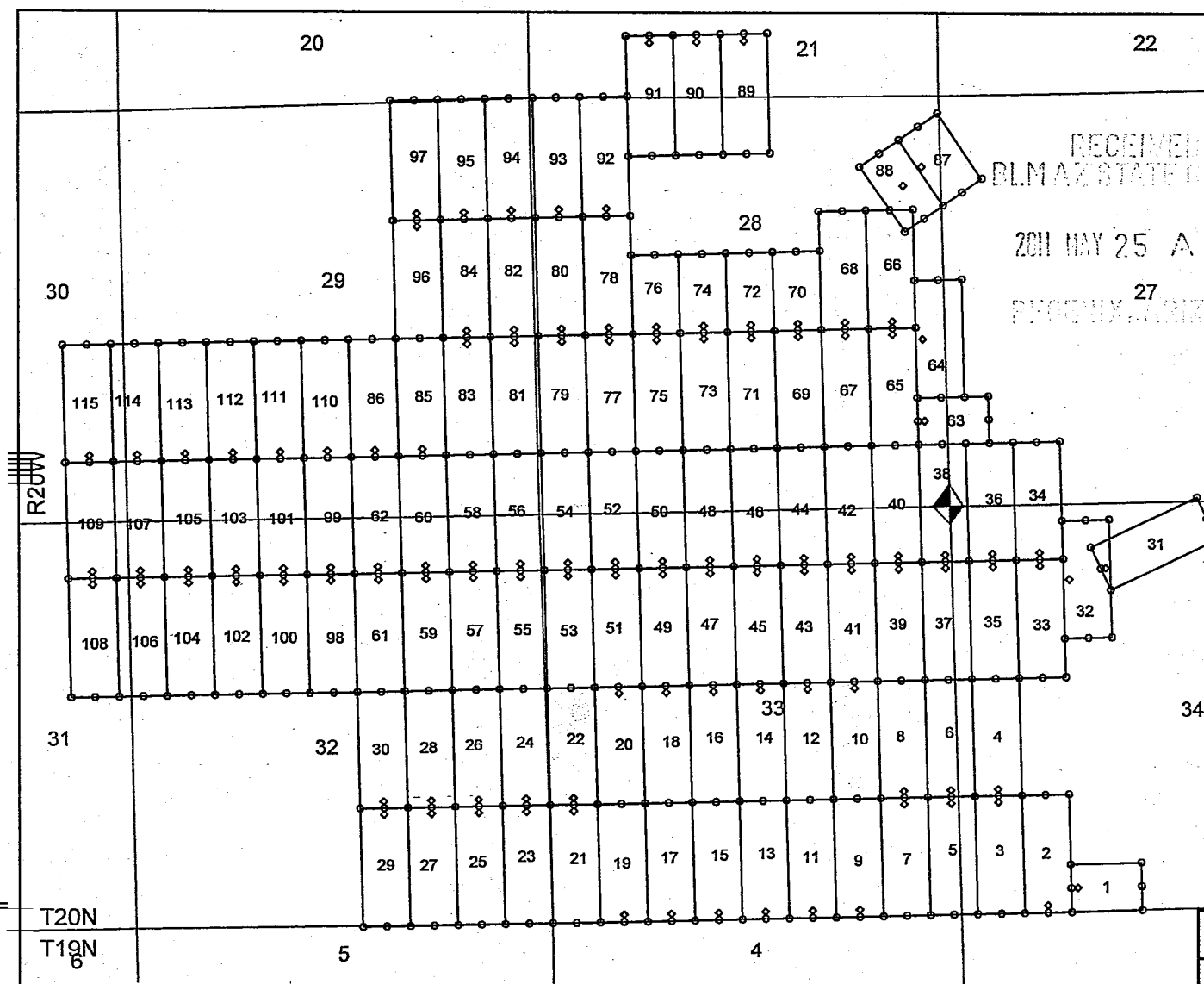
RECEIVED
PLM AZ STATE OFFICE
2011 MAY 25 A 7:45

AMC407884

The NE corner of claim 1 is located about 4815' south and 2305' east of the northeast corner of Section 33 T20N, R20W GSRB&M.

RECEIVED
BLM AZ STATE OFFICE
2011 MAY 25 A 7:45
PUEBLO, ARIZONA

CLAIM LOCATION DATES
 Claims 64-84, 87-95 February 27, 2011
 Claims 33-63, 85, 86 February 28, 2011
 Claims 1-8, 10, 12-30 March 1, 2011
 Claims 9, 11 March 2, 2011
 Claims 96-115 March 24, 2011
 Claims 31, 32, 64 March 28, 2011



ALL CLAIMS ARE 1500' x 600'
UNLESS OTHERWISE NOTED.

TYPICAL CLAIM

EXPLANATION

- ◊ Claim Location Monument
- Claim Corner Monument
- Projected Section Line
- ◈ Survey Corner Monument
Projected from USGS
Topographic Map

SILVER CREEK LODE MINING CLAIMS

SILVER CREEK 1 - 115 CLAIM MAP
 T20N, R20W GSRB&M
 Mohave County, Arizona

SILVER STANDARD U.S Inc. (a Nevada Corporation)
 One East Liberty St, Suite 424
 Reno, NV 89501

Drawn By: JJJ Date: April 2011

AutoCad 2010 Drawing File: 2011-4_Silver Creek Claims.dwg

Survey & Map by:
 NORTH AMERICAN EXPLORATION, INC.
 447 North 300 West, Suite 3, Kaysville, UT 84037
 (801) 544-3421 www.nae-exploration.com



2

Ret

North American Exploration Inc
447 North 300 West Suite 3
Kaysville UT 84037

REC# 2011024757

OFFICIAL RECORDS
OF MOHAVE COUNTY
CAROL MEIER,
COUNTY RECORDER



05/06/2011 11:27 AM Fee: \$14.00

ABOVE THIS LINE FOR RECORDER PAGE: 1 of 2

LODE MINING CLAIM LOCATION CERTIFICATE STATE OF ARIZONA, COUNTY OF MOHAVE

KNOW ALL MEN BY THESE PRESENTS: That Silver Standard U.S. Inc. (A Nevada Corporation)
One East Liberty Street Suite 424
Reno, Nevada 89501

having discovered this mineral lode vein or deposit with the claim hereby located, claims by right of discovery and location all valuable minerals, under and in accordance with the provisions of the Act of Congress of May, 1872, and the laws of the State of Arizona for mining purposes, 1,500 feet in length along or on this mineral lode, vein or deposit within a width of 300 feet on each side of the middle of the lode, vein or deposit at the surface (600 feet width total); together with all the dips, spurs, angles and variations; also all water rights incident and appurtenant. The general course of the claim is North to South.

The undersigned is a citizen of the United States of America by birth, naturalization or legal organization.

The NAME of this Claim is SILVER CREEK 23

The DATE of LOCATION of this Claim is 1 day of March, 2011.

The location monument of this claim lies in the SE 1/4, Section 32 T. 20 N R. 20 W, GSRB&M

Beginning at the northeast corner of the claim, and continuing in a clockwise direction.

Thence	<u>1500</u>	feet, bearing	<u>South</u>	to the southeast corner,
Thence	<u>300</u>	feet, bearing	<u>West</u>	to the south end center,
Thence	<u>300</u>	feet, bearing	<u>West</u>	to the southwest corner,
Thence	<u>1500</u>	feet, bearing	<u>North</u>	to the northwest corner,
Thence	<u>300</u>	feet, bearing	<u>East</u>	to the north end center,
Thence	<u>300</u>	feet, bearing	<u>East</u>	to the northeast corner, the point of

beginning.

The LOCATION MONUMENT lies midway between the two sides and is 20 feet from the North end and 1480 feet to the opposite end of this Claim.

This Claim is LOCATED in:	<u>SE</u>	1/4, Section <u>32</u> , T. <u>20 N</u> , R. <u>20 W</u> , <u>GSRB&M</u>
	_____	1/4, Section _____, T. <u>20 N</u> , R. <u>20 W</u> , <u>GSRB&M</u>
	_____	1/4, Section _____, T. <u>20 N</u> , R. <u>20 W</u> , <u>GSRB&M</u>
	_____	1/4, Section _____, T. <u>20 N</u> , R. <u>20 W</u> , <u>GSRB&M</u>

Mojave County, Arizona.

To TIE this Claim to the Public Survey, begin at the NE corner, Section 33, Township 20 N, Range 20 W, G & SR Base and Meridian, bear 3715 feet South and 5295 feet West, to the NE corner of this Claim.

David Morris
David Morris Agent

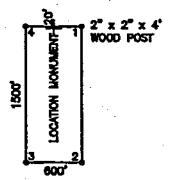
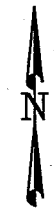
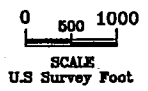
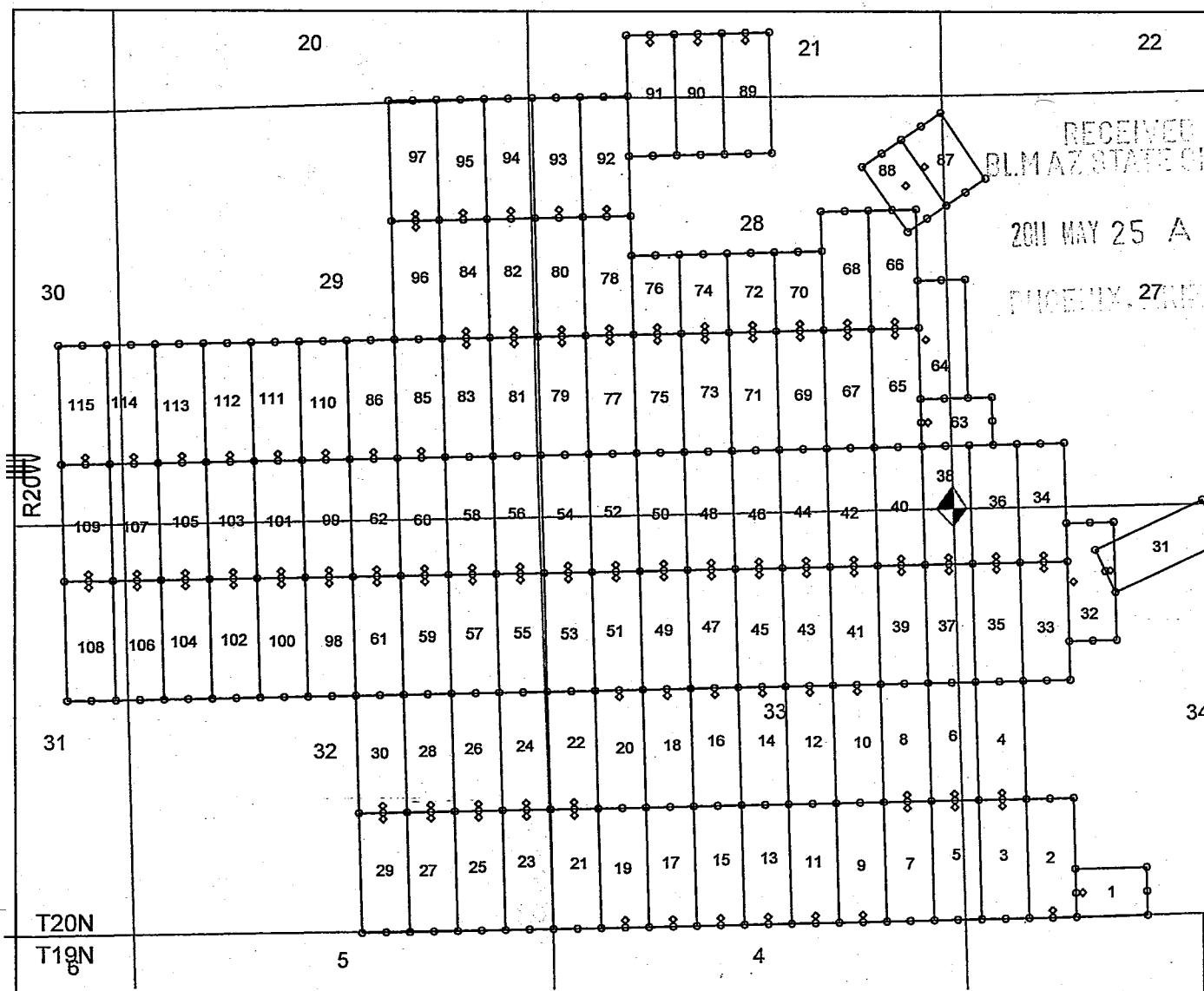
RECEIVED
BLM AZ STATE OFFICE
2011 MAY 25 A 11:45
PHOENIX, ARIZONA

AMC407885

The NE corner of claim 1 is located about 4615' south and 2305' east of the northeast corner of Section 33 T20N, R20W GSRB&M.

RECEIVED
BLMAZ STATE OFFICE
2011 MAY 25 A 7:45
TUCSON, AZ

CLAIM LOCATION DATES
 Claims 64-84, 87-95 February 27, 2011
 Claims 33-63, 85, 86 February 28, 2011
 Claims 1-8, 10, 12-30 March 1, 2011
 Claims 9, 11 March 2, 2011
 Claims 96-115 March 24, 2011
 Claims 31, 32, 64 March 28, 2011



ALL CLAIMS ARE 1500' x 600' UNLESS OTHERWISE NOTED.

TYPICAL CLAIM

EXPLANATION

- ◆ Claim Location Monument
- Claim Corner Monument
- Projected Section Line
- ◆ Survey Corner Monument Projected from USGS Topographic Map

SILVER CREEK LODGE MINING CLAIMS

SILVER CREEK 1 - 115 CLAIM MAP
 T20N, R20W GSRB&M
 Mohave County, Arizona

SILVER STANDARD U.S Inc. (a Nevada Corporation)
 One East Liberty St, Suite 424
 Reno, NV 89501

Drawn By: JJJ Date: April 2011
 AutoCad 2010 Drawing File: 2011-4_Silver Creek Claims.dwg

Survey & Map by:
 NORTH AMERICAN EXPLORATION, INC.
 447 North 300 West, Suite 3, Kaysville, UT 84037
 (801) 544-3421 www.nae-xploration.com



FEE# 2011024758

OFFICIAL RECORDS OF MOHAVE COUNTY CAROL MEIER, COUNTY RECORDER



05/06/2011 11:27 AM Fee: \$14.00

North American Exploration Inc 447 North 300 West Suite 3 Kaysville UT 84037

PAGE: 1 of 2

LODE MINING CLAIM LOCATION CERTIFICATE STATE OF ARIZONA, COUNTY OF MOHAVE

KNOW ALL MEN BY THESE PRESENTS: That Silver Standard U.S. Inc. (A Nevada Corporation) One East Liberty Street Suite 424 Reno, Nevada 89501

having discovered this mineral lode vein or deposit with the claim hereby located, claims by right of discovery and location all valuable minerals, under and in accordance with the provisions of the Act of Congress of May, 1872, and the laws of the State of Arizona for mining purposes, 1,500 feet in length along or on this mineral lode, vein or deposit within a width of 300 feet on each side of the middle of the lode, vein or deposit at the surface (600 feet width total); together with all the dips, spurs, angles and variations; also all water rights incident and appurtenant. The general course of the claim is North to South

The undersigned is a citizen of the United States of America by birth, naturalization or legal organization.

The NAME of this Claim is SILVER CREEK 24

The DATE of LOCATION of this Claim is 1 day of March, 2011.

The location monument of this claim lies in the SE 1/4, Section 32 T. 20 N R. 20 W, GSRB&M

Beginning at the northeast corner of the claim, and continuing in a clockwise direction.

- Thence 1500 feet, bearing South to the southeast corner,
Thence 300 feet, bearing West to the south end center,
Thence 300 feet, bearing West to the southwest corner,
Thence 1500 feet, bearing North to the northwest corner,
Thence 300 feet, bearing East to the north end center,
Thence 300 feet, bearing East to the northeast corner, the point of

beginning.

The LOCATION MONUMENT lies midway between the two sides and is 20 feet from the South end and 1480 feet to the opposite end of this Claim.

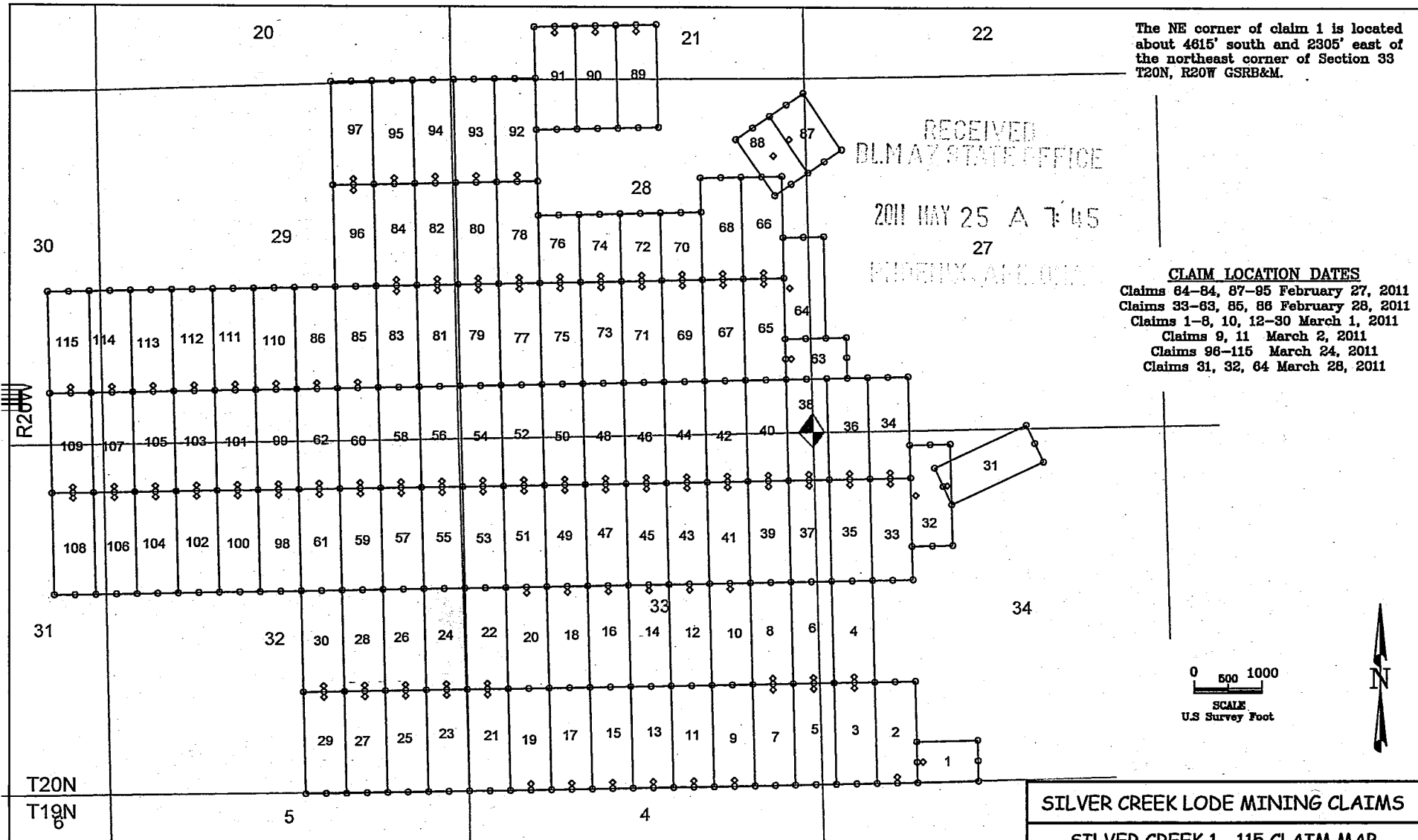
This Claim is LOCATED in: NE 1/4, Section 32, T. 20 N., R. 20 W., GSRB&M; SE 1/4, Section 32, T. 20 N., R. 20 W., GSRB&M; 1/4, Section, T. 20 N., R. 20 W., GSRB&M; 1/4, Section, T. 20 N., R. 20 W., GSRB&M; Mojave County, Arizona.

To TIE this Claim to the Public Survey, begin at the NE corner, Section 33, Township 20 N, Range 20 W, G & SR Base and Meridian, bear 2215 feet South and 5295 feet West, to the NE corner of this Claim.

David Morris Agent (Signature)

RECEIVED BLM AZ STATE OFFICE 2011 MAY 25 10 45 AM PHOENIX ARIZONA

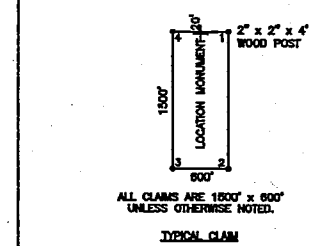
AMC 407886



The NE corner of claim 1 is located about 4615' south and 2305' east of the northeast corner of Section 33 T20N, R20W GSRB&M.

RECEIVED
BLM STATE OFFICE
2011 MAY 25 A 7:45
27
FIDELITY AND SURETY

CLAIM LOCATION DATES
 Claims 64-84, 87-95 February 27, 2011
 Claims 33-83, 85, 86 February 28, 2011
 Claims 1-8, 10, 12-30 March 1, 2011
 Claims 9, 11 March 2, 2011
 Claims 96-115 March 24, 2011
 Claims 31, 32, 64 March 28, 2011



ALL CLAIMS ARE 1500' x 600' UNLESS OTHERWISE NOTED.

EXPLANATION

- ◊ Claim Location Monument
- Claim Corner Monument
- Projected Section Line
- ◈ Survey Corner Monument Projected from USGS Topographic Map

SILVER CREEK LODGE MINING CLAIMS

SILVER CREEK 1 - 115 CLAIM MAP
 T20N, R20W GSRB&M
 Mohave County, Arizona

SILVER STANDARD U.S Inc. (a Nevada Corporation)
 One East Liberty St, Suite 424
 Reno, NV 89501

Drawn By: JJJ Date: April 2011

AutoCad 2010 Drawing File: 2011-4_Silver Creek Claims.dwg

Survey & Map by:
 NORTH AMERICAN EXPLORATION, INC.
 447 North 300 West, Suite 3, Kayville, UT 84037
 (801) 544-3421 www.nae-exploration.com



FEE# 2011024759

OFFICIAL RECORDS OF MOHAVE COUNTY CAROL MEIER, COUNTY RECORDER



05/06/2011 11:27 AM Fee: \$14.00

North American Exploration Inc 447 North 300 West Suite 3 Kaysville UT 84037

VE THIS LINE FOR RECORDER PAGE: 1 of 2

LODE MINING CLAIM LOCATION CERTIFICATE STATE OF ARIZONA, COUNTY OF MOHAVE

KNOW ALL MEN BY THESE PRESENTS: That Silver Standard U.S. Inc. (A Nevada Corporation) One East Liberty Street Suite 424 Reno, Nevada 89501

having discovered this mineral lode vein or deposit with the claim hereby located, claims by right of discovery and location all valuable minerals, under and in accordance with the provisions of the Act of Congress of May, 1872, and the laws of the State of Arizona for mining purposes, 1,500 feet in length along or on this mineral lode, vein or deposit within a width of 300 feet on each side of the middle of the lode, vein or deposit at the surface (600 feet width total); together with all the dips, spurs, angles and variations; also all water rights incident and appurtenant. The general course of the claim is North to South.

The undersigned is a citizen of the United States of America by birth, naturalization or legal organization.

The NAME of this Claim is SILVER CREEK 25

The DATE of LOCATION of this Claim is 1 day of March, 2011.

The location monument of this claim lies in the SE 1/4, Section 32 T. 20 N R. 20 W, GSRB&M

Beginning at the northeast corner of the claim, and continuing in a clockwise direction.

Thence 1500 feet, bearing South to the southeast corner, Thence 300 feet, bearing West to the south end center, Thence 300 feet, bearing West to the southwest corner, Thence 1500 feet, bearing North to the northwest corner, Thence 300 feet, bearing East to the north end center, Thence 300 feet, bearing East to the northeast corner, the point of beginning.

The LOCATION MONUMENT lies midway between the two sides and is 20 feet from the North end and 1480 feet to the opposite end of this Claim.

This Claim is LOCATED in: SE 1/4, Section 32, T. 20 N., R. 20 W., GSRB&M Mojave County, Arizona.

To TIE this Claim to the Public Survey, begin at the NE corner, Section 33, Township 20 N, Range 20 W, G & SR Base and Meridian, bear 3715 feet South and 5895 feet West, to the NE corner of this Claim.

Signature of David Morris, Agent

RECEIVED BLM AZ STATE OFFICE 2011 MAY 25 AM 7:40

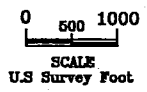
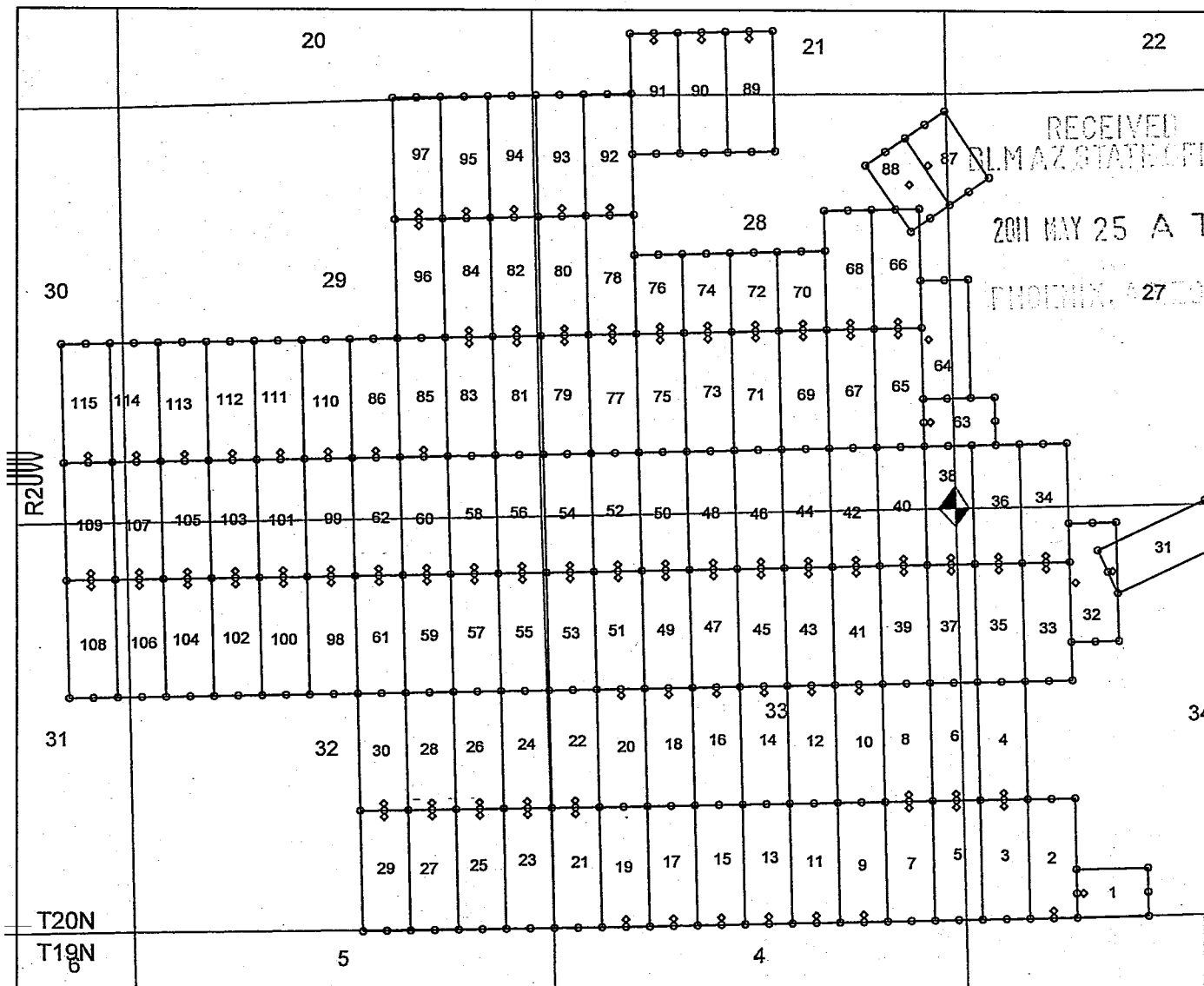
AMC407887

The NE corner of claim 1 is located about 4615' south and 2305' east of the northeast corner of Section 33 T20N, R20W GSRB&M.

RECEIVED
BLMAZ STATE OFFICE
2011 MAY 25 A 7:46
ENGINEER 427 2011

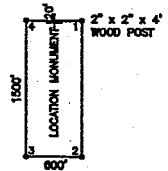
CLAIM LOCATION DATES

Claims 64-84, 87-85 February 27, 2011
 Claims 33-63, 85, 86 February 28, 2011
 Claims 1-8, 10, 12-30 March 1, 2011
 Claims 9, 11 March 2, 2011
 Claims 96-115 March 24, 2011
 Claims 31, 32, 64 March 28, 2011



EXPLANATION

- ◊ Claim Location Monument
- Claim Corner Monument
- - - Projected Section Line
- ◄ Survey Corner Monument Projected from USGS Topographic Map



ALL CLAIMS ARE 1500' x 600' UNLESS OTHERWISE NOTED.

TYPICAL CLAIM

SILVER CREEK LODGE MINING CLAIMS

SILVER CREEK 1 - 115 CLAIM MAP
 T20N, R20W GSRB&M
 Mohave County, Arizona

SILVER STANDARD U.S Inc. (a Nevada Corporation)
 One East Liberty St, Suite 424
 Reno, NV 89501

Drawn By: JJJ Date: April 2011

AutoCad 2010 Drawing File: 2011-4_Silver Creek Claims.dwg

Survey & Map by:
 NORTH AMERICAN EXPLORATION, INC.
 447 North 300 West, Suite 3, Kaysville, UT 84037
 (801) 544-3421 www.nae-xploration.com



OFFICIAL RECORDS OF MOHAVE COUNTY CAROL MEIER, COUNTY RECORDER



05/06/2011 11:27 AM Fee: \$14.00

Ret

North American Exploration Inc 447 North 300 West Suite 3 Kaysville UT 84037

ABOVE THIS LINE FOR RECORD PAGE: 1 of 2

LODE MINING CLAIM LOCATION CERTIFICATE STATE OF ARIZONA, COUNTY OF MOHAVE

KNOW ALL MEN BY THESE PRESENTS: That Silver Standard U.S. Inc. (A Nevada Corporation) One East Liberty Street Suite 424 Reno, Nevada 89501

having discovered this mineral lode vein or deposit with the claim hereby located, claims by right of discovery and location all valuable minerals, under and in accordance with the provisions of the Act of Congress of May, 1872, and the laws of the State of Arizona for mining purposes, 1,500 feet in length along or on this mineral lode, vein or deposit within a width of 300 feet on each side of the middle of the lode, vein or deposit at the surface (600 feet width total); together with all the dips, spurs, angles and variations; also all water rights incident and appurtenant. The general course of the claim is North to South.

The undersigned is a citizen of the United States of America by birth, naturalization or legal organization.

The NAME of this Claim is SILVER CREEK 26

The DATE of LOCATION of this Claim is 1 day of March, 2011.

The location monument of this claim lies in the SE 1/4, Section 32 T. 20 N. R. 20 W., GSRB&M

Beginning at the northeast corner of the claim, and continuing in a clockwise direction.

- Thence 1500 feet, bearing South to the southeast corner,
Thence 300 feet, bearing West to the south end center,
Thence 300 feet, bearing West to the southwest corner,
Thence 1500 feet, bearing North to the northwest corner,
Thence 300 feet, bearing East to the north end center,
Thence 300 feet, bearing East to the northeast corner, the point of beginning.

RECEIVED BLM AZ STATE OFFICE 2011 MAY 25 4 14 PM

The LOCATION MONUMENT lies midway between the two sides and is 20 feet from the South end and 1480 feet to the opposite end of this Claim.

This Claim is LOCATED in: NE 1/4, Section 32, T. 20 N., R. 20 W., GSRB&M; SE 1/4, Section 32, T. 20 N., R. 20 W., GSRB&M; 1/4, Section, T. 20 N., R. 20 W., GSRB&M; 1/4, Section, T. 20 N., R. 20 W., GSRB&M; Mojave County, Arizona.

To TIE this Claim to the Public Survey, begin at the NE corner, Section 33, Township 20 N, Range 20 W, G & SR Base and Meridian, bear 2215 feet South and 5895 feet West, to the NE corner of this Claim.

David Morris Agent

AMC407888

The NE corner of claim 1 is located about 4615' south and 2305' east of the northeast corner of Section 33 T20N, R20W GSRB&M.

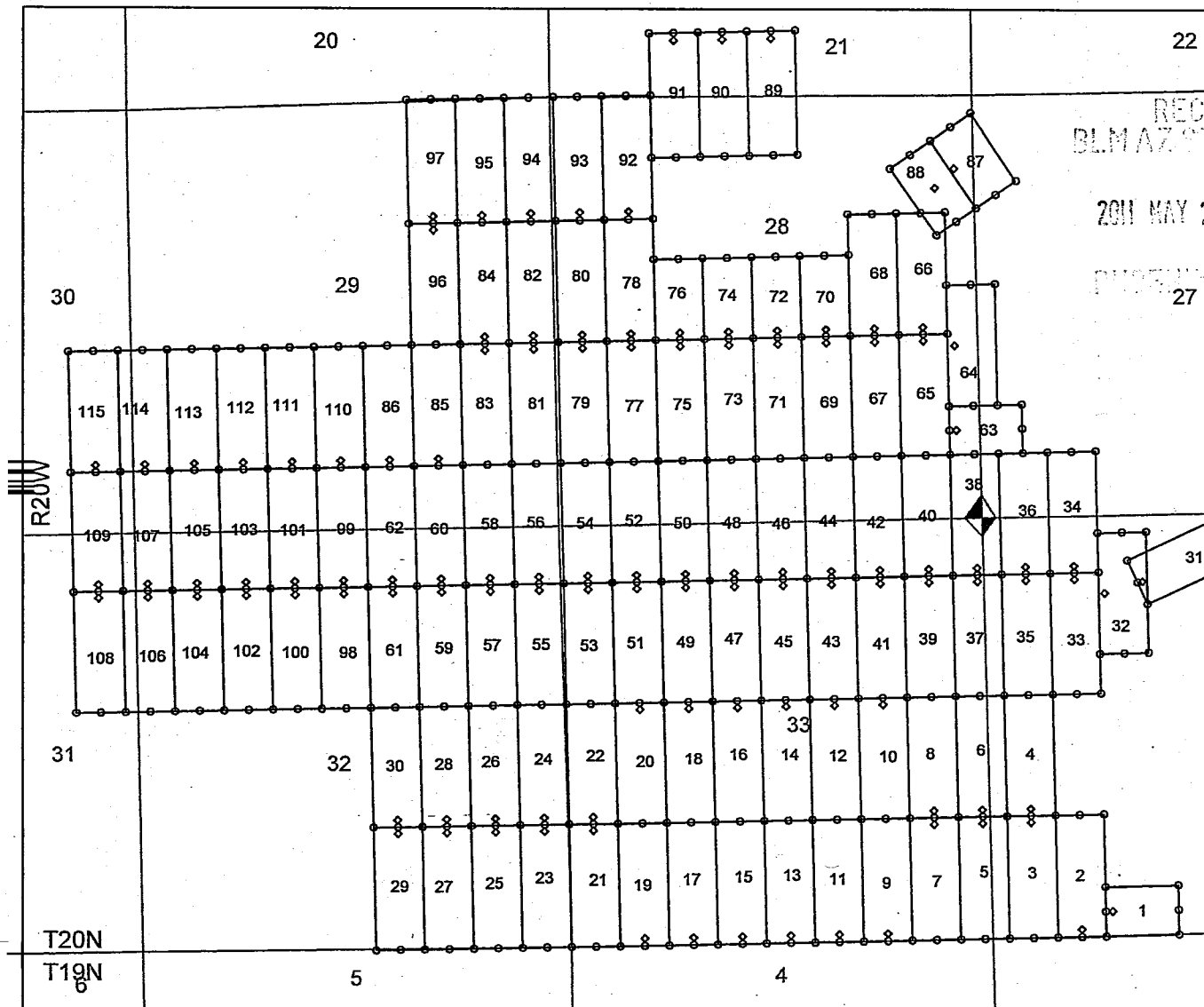
RECEIVED
BLM AZ STATE OFFICE

2011 MAY 25 A 7:46

TUESDAY, MAY 24, 2011
27

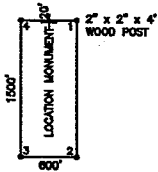
CLAIM LOCATION DATES

Claims 64-84, 87-95 February 27, 2011
 Claims 33-63, 85, 86 February 28, 2011
 Claims 1-8, 10, 12-30 March 1, 2011
 Claims 9, 11 March 2, 2011
 Claims 96-115 March 24, 2011
 Claims 31, 32, 64 March 28, 2011



R20W

T20N
T19N



ALL CLAIMS ARE 1500' x 600' UNLESS OTHERWISE NOTED.

TYPICAL CLAIM

EXPLANATION

- ◊ Claim Location Monument
- Claim Corner Monument
- Projected Section Line
- ◄ Survey Corner Monument Projected from USGS Topographic Map

SILVER CREEK LODE MINING CLAIMS

SILVER CREEK 1 - 115 CLAIM MAP
 T20N, R20W GSRB&M
 Mohave County, Arizona

SILVER STANDARD U.S Inc. (a Nevada Corporation)
 One East Liberty St, Suite 424
 Reno, NV 89501

Drawn By: JLI Date: April 2011

AutoCad 2010 Drawing File: 2011-4_Silver Creek Claims.dwg

Survey & Map by:
NORTH AMERICAN EXPLORATION, INC.
 447 North 300 West, Suite 3, Kaysville, UT 84037
 (801) 544-3421 www.nae-exploration.com



FEE# 2011024761

OFFICIAL RECORDS OF MOHAVE COUNTY CAROL MEIER COUNTY RECORDER



05/06/2011 11:27 AM Fee: \$14.00

North American Exploration Inc 447 North 300 West Suite 3 Kaysville UT 84037

LODE MINING CLAIM LOCATION CERTIFICATE STATE OF ARIZONA, COUNTY OF MOHAVE

KNOW ALL MEN BY THESE PRESENTS: That Silver Standard U.S. Inc. (A Nevada Corporation) One East Liberty Street Suite 424 Reno, Nevada 89501

having discovered this mineral lode vein or deposit with the claim hereby located, claims by right of discovery and location all valuable minerals, under and in accordance with the provisions of the Act of Congress of May, 1872, and the laws of the State of Arizona for mining purposes, 1,500 feet in length along or on this mineral lode, vein or deposit within a width of 300 feet on each side of the middle of the lode, vein or deposit at the surface (600 feet width total); together with all the dips, spurs, angles and variations; also all water rights incident and appurtenant. The general course of the claim is North to South.

The undersigned is a citizen of the United States of America by birth, naturalization or legal organization.

The NAME of this Claim is SILVER CREEK 27

The DATE of LOCATION of this Claim is 1 day of March, 2011.

The location monument of this claim lies in the SE 1/4, Section 32 T. 20 N R. 20 W, GSRB&M

Beginning at the northeast corner of the claim, and continuing in a clockwise direction:

- Thence 1500 feet, bearing South to the southeast corner,
Thence 300 feet, bearing West to the south end center,
Thence 300 feet, bearing West to the southwest corner,
Thence 1500 feet, bearing North to the northwest corner,
Thence 300 feet, bearing East to the north end center,
Thence 300 feet, bearing East to the northeast corner, the point of beginning.

The LOCATION MONUMENT lies midway between the two sides and is 20 feet from the North end and 1480 feet to the opposite end of this Claim.

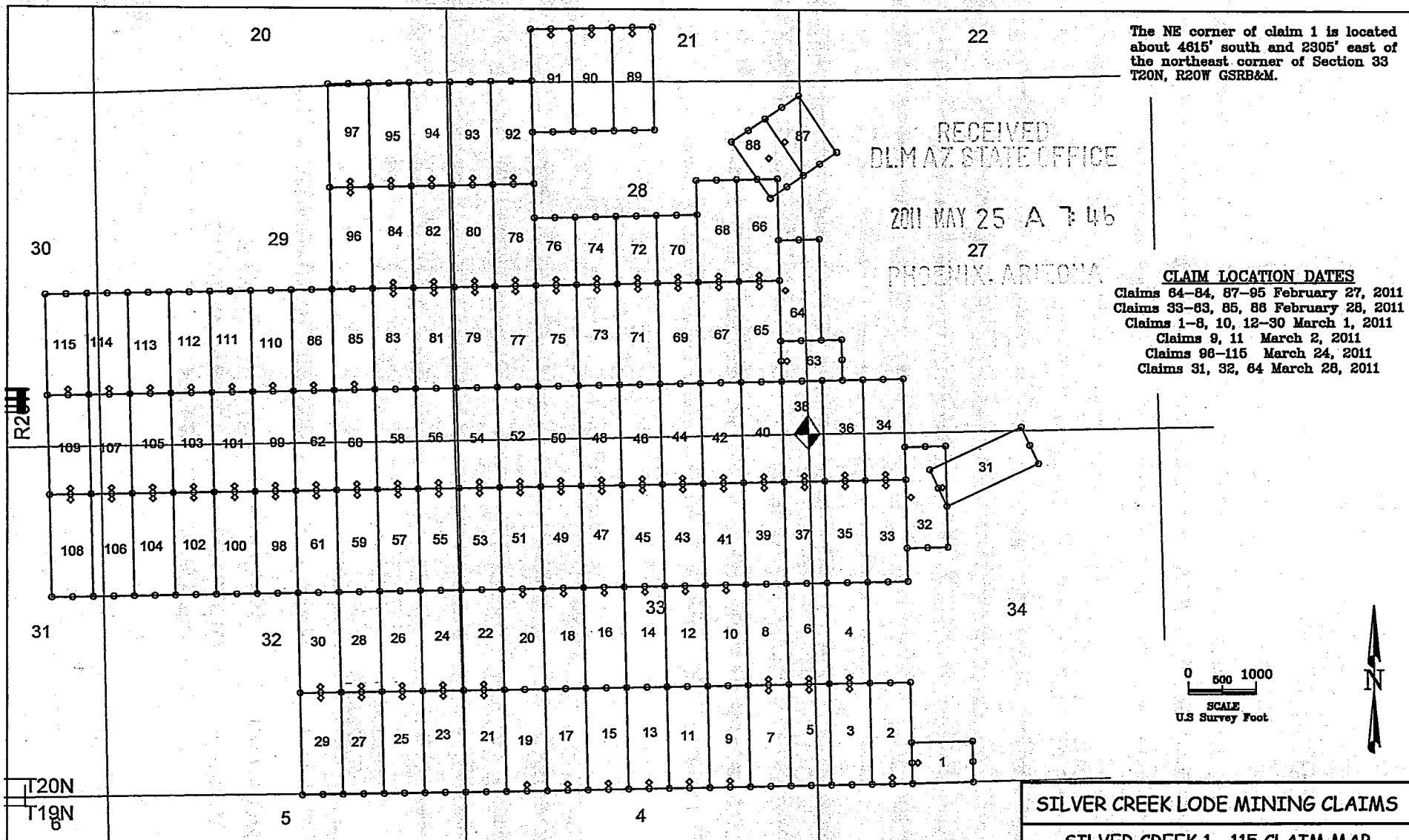
This Claim is LOCATED in: SE 1/4, Section 32, T. 20 N., R. 20 W., GSRB&M Mojave County, Arizona.

To TIE this Claim to the Public Survey, begin at the NE corner, Section 33, Township 20 N, Range 20 W, G & SR Base and Meridian, bear 3715 feet South and 16495 feet West, to the NE corner of this Claim.

David Morris Agent (Signature)

RECEIVED PLIMAZ STATE OFFICE 2011 MAY 25 AM 11:41

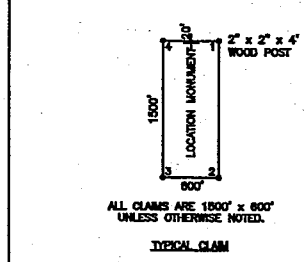
AMC407889



The NE corner of claim 1 is located about 4815' south and 2305' east of the northeast corner of Section 33 T20N, R20W GSRB&M.

RECEIVED
DLM AZ STATE OFFICE
2011 MAY 25 A 7 46
27
PHOENIX, ARIZONA

CLAIM LOCATION DATES
 Claims 64-84, 87-95 February 27, 2011
 Claims 33-63, 85, 86 February 28, 2011
 Claims 1-8, 10, 12-30 March 1, 2011
 Claims 9, 11 March 2, 2011
 Claims 96-115 March 24, 2011
 Claims 31, 32, 64 March 28, 2011



ALL CLAIMS ARE 1500' x 600'
UNLESS OTHERWISE NOTED.

EXPLANATION

- ◆ Claim Location Monument
- Claim Corner Monument
- Projected Section Line
- ◆ Survey Corner Monument Projected from USGS Topographic Map

SILVER CREEK LODE MINING CLAIMS

SILVER CREEK 1 - 115 CLAIM MAP
 T20N, R20W GSRB&M
 Mohave County, Arizona

SILVER STANDARD U.S. Inc. (a Nevada Corporation)
 One East Liberty St, Suite 424
 Reno, NV 89501

Drawn By: JLI Date: April 2011
 AutoCad 2010 Drawing File: 2011-4_Silver Creek Claims.dwg

Survey & Map by:
 NORTH AMERICAN EXPLORATION, INC.
 447 North 300 West, Suite 3, Kaysville, UT 84037
 (801) 544-3421 www.nae-xploration.com

2
Ret

North American Exploration Inc
447 North 300 West Suite 3
Kaysville UT 84037

FEES 2011024762

OFFICIAL RECORDS
OF MOHAVE COUNTY
CAROL MEIER
COUNTY RECORDER



05/06/2011 11:27 AM Fee: \$14.00

PLEASE ABOVE THIS LINE FOR RECORD PAGE: 1 of 2

LODE MINING CLAIM LOCATION CERTIFICATE STATE OF ARIZONA, COUNTY OF MOHAVE

KNOW ALL MEN BY THESE PRESENTS: That Silver Standard U.S. Inc. (A Nevada Corporation)
One East Liberty Street Suite 424
Reno, Nevada 89501

having discovered this mineral lode vein or deposit with the claim hereby located, claims by right of discovery and location all valuable minerals, under and in accordance with the provisions of the Act of Congress of May, 1872, and the laws of the State of Arizona for mining purposes, 1,500 feet in length along or on this mineral lode, vein or deposit within a width of 300 feet on each side of the middle of the lode, vein or deposit at the surface (600 feet width total); together with all the dips, spurs, angles and variations; also all water rights incident and appurtenant. The general course of the claim is North to South.

The undersigned is a citizen of the United States of America by birth, naturalization or legal organization.

The NAME of this Claim is SILVER CREEK 28.

The DATE of LOCATION of this Claim is 1 day of March, 2011.

The location monument of this claim lies in the SE 1/4, Section 32 T. 20 N R. 20 W, GSRB&M

Beginning at the northeast corner of the claim, and continuing in a clockwise direction:

- Thence 1500 feet, bearing South to the southeast corner,
- Thence 300 feet, bearing West to the south end center,
- Thence 300 feet, bearing West to the southwest corner,
- Thence 1500 feet, bearing North to the northwest corner,
- Thence 300 feet, bearing East to the north end center,
- Thence 300 feet, bearing East to the northeast corner, the point of beginning.

The LOCATION MONUMENT lies midway between the two sides and is 20 feet from the South end and 1480 feet to the opposite end of this Claim.

This Claim is LOCATED in:	<u>NE</u>	1/4, Section <u>32</u> , T. <u>20 N.</u> , R. <u>20 W.</u> , <u>GSRB&M</u>
	<u>SE</u>	1/4, Section <u>32</u> , T. <u>20 N.</u> , R. <u>20 W.</u> , <u>GSRB&M</u>
	_____	1/4, Section _____, T. <u>20 N.</u> , R. <u>20 W.</u> , <u>GSRB&M</u>
	_____	1/4, Section _____, T. <u>20 N.</u> , R. <u>20 W.</u> , <u>GSRB&M</u>

Mojave County, Arizona.

To TIE this Claim to the Public Survey, begin at the NE corner, Section 33, Township 20 N, Range 20 W, G & SR Base and Meridian, bear 2215 feet South and 6495 feet West, to the NE corner of this Claim.

David Morris
David Morris Agent

RECEIVED
BLMAZ STATE OFFICE
2011 MAY 25 AM 7:58
PHOENIX, ARIZONA

AMC407890

The NE corner of claim 1 is located about 4615' south and 2305' east of the northeast corner of Section 33 T20N, R20W GSRB&M.

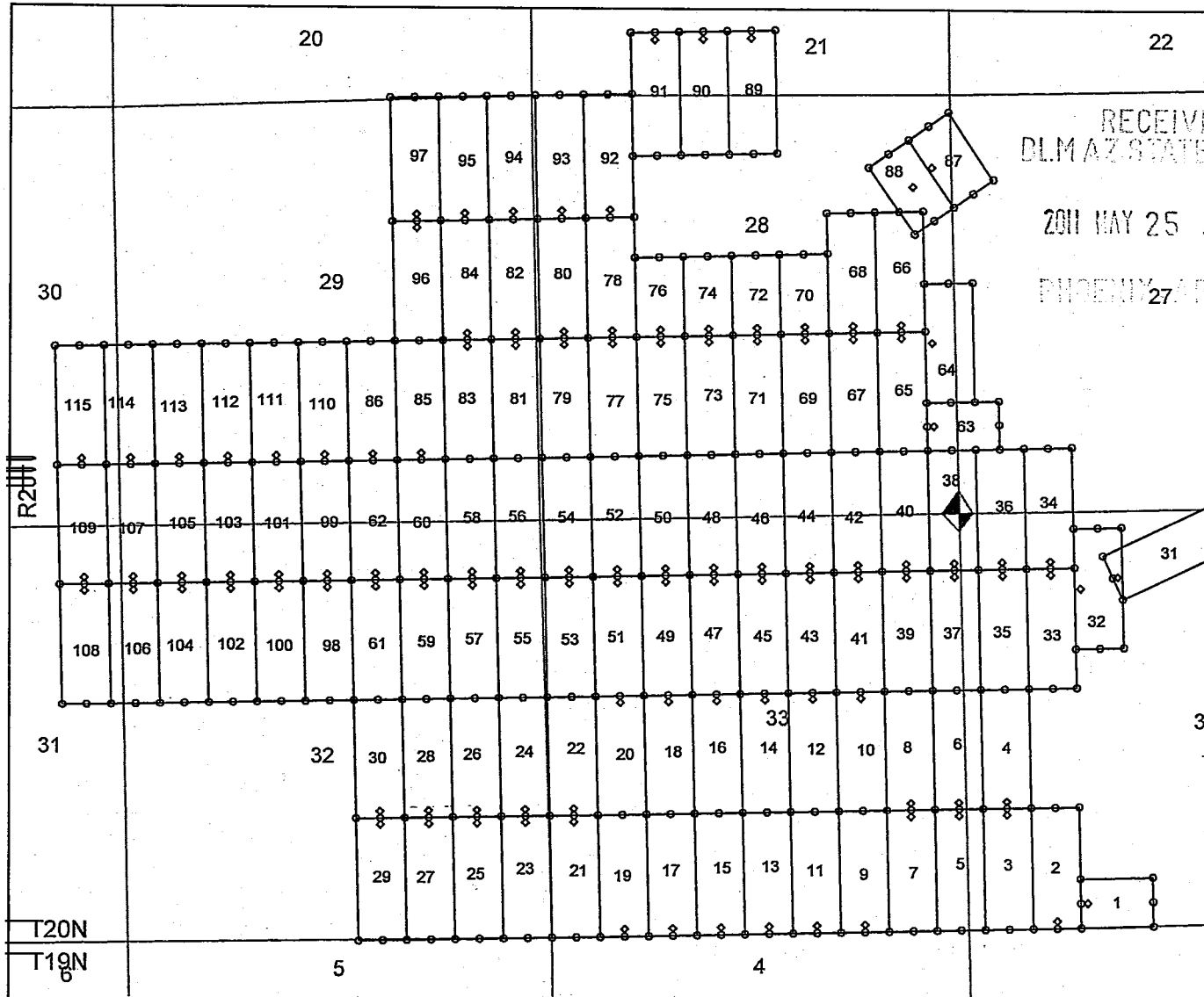
RECEIVED
BLMAZ STATE OFFICE

2011 MAY 25 A 7:46

PHOENIX, ARIZONA

CLAIM LOCATION DATES

Claims 84-84, 87-95 February 27, 2011
 Claims 33-63, 85, 86 February 28, 2011
 Claims 1-8, 10, 12-30 March 1, 2011
 Claims 9, 11 March 2, 2011
 Claims 96-115 March 24, 2011
 Claims 31, 32, 64 March 28, 2011

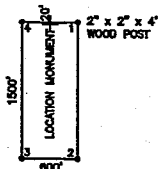


0 500 1000
SCALE
U.S. Survey Foot



EXPLANATION

- ◊ Claim Location Monument
- Claim Corner Monument
- Projected Section Line
- ◆ Survey Corner Monument Projected from USGS Topographic Map



ALL CLAIMS ARE 1500' x 800'
UNLESS OTHERWISE NOTED.

TYPICAL CLAIM

SILVER CREEK LODGE MINING CLAIMS

SILVER CREEK 1 - 115 CLAIM MAP
 T20N, R20W GSRB&M
 Mohave County, Arizona

SILVER STANDARD U.S. Inc. (a Nevada Corporation)
 One East Liberty St, Suite 424
 Reno, NV 89501

Drawn By: JLI Date: April 2011
 AutoCad 2010 Drawing File: 2011-4_Silver Creek Claims.dwg

Survey & Map by:
 NORTH AMERICAN EXPLORATION, INC.
 447 North 300 West, Suite 3, Kaysville, UT 84037
 (801) 544-3421 www.nae-xploration.com



OFFICIAL RECORDS OF MOHAVE COUNTY CAROL MEIER, COUNTY RECORDER



05/06/2011 11:27 AM Fee: \$14.00

North American Exploration Inc 447 North 300 West Suite 3 Kaysville UT 84037

BOVE THIS LINE FOR RECORDER'S PAGE: 1 of 2

LODE MINING CLAIM LOCATION CERTIFICATE STATE OF ARIZONA, COUNTY OF MOHAVE

KNOW ALL MEN BY THESE PRESENTS: That Silver Standard U.S. Inc. (A Nevada Corporation) One East Liberty Street Suite 424 Reno, Nevada 89501

having discovered this mineral lode vein or deposit with the claim hereby located, claims by right of discovery and location all valuable minerals, under and in accordance with the provisions of the Act of Congress of May, 1872, and the laws of the State of Arizona for mining purposes, 1,500 feet in length along or on this mineral lode, vein or deposit within a width of 300 feet on each side of the middle of the lode, vein or deposit at the surface (600 feet width total); together with all the dips, spurs, angles and variations; also all water rights incident and appurtenant. The general course of the claim is North to South

The undersigned is a citizen of the United States of America by birth, naturalization or legal organization.

The NAME of this Claim is SILVER CREEK 29

The DATE of LOCATION of this Claim is 1 day of March, 2011.

The location monument of this claim lies in the SE 1/4, Section 32 T. 20 N R. 20 W, GSRB&M

Beginning at the northeast corner of the claim, and continuing in a clockwise direction.

- Thence 1500 feet, bearing South to the southeast corner,
Thence 300 feet, bearing West to the south end center,
Thence 300 feet, bearing West to the southwest corner,
Thence 1500 feet, bearing North to the northwest corner,
Thence 300 feet, bearing East to the north end center,
Thence 300 feet, bearing East to the northeast corner, the point of beginning.

The LOCATION MONUMENT lies midway between the two sides and is 20 feet from the North end and 1480 feet to the opposite end of this Claim.

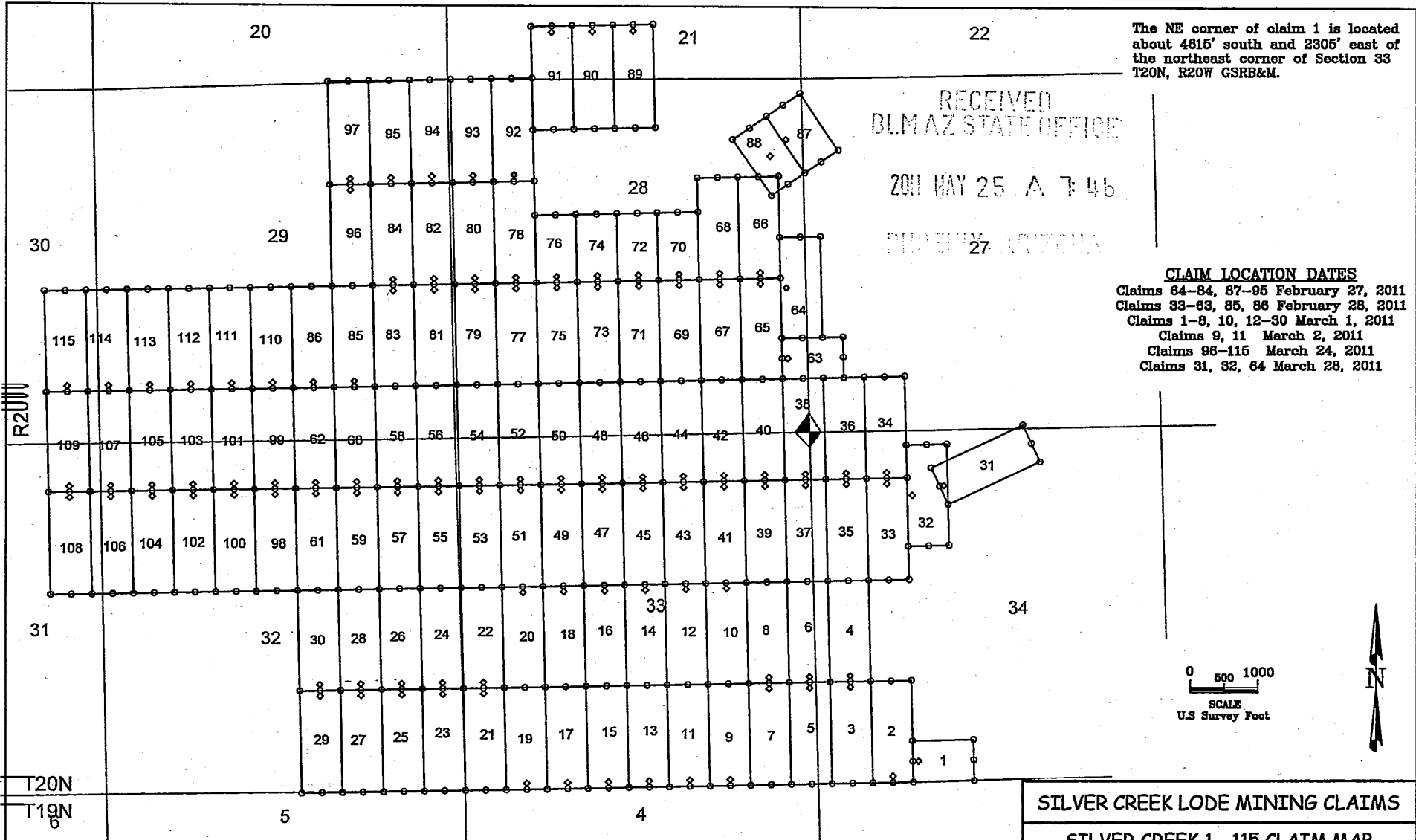
This Claim is LOCATED in: SE 1/4, Section 32, T. 20 N., R. 20 W., GSRB&M
1/4, Section, T. 20 N., R. 20 W., GSRB&M
1/4, Section, T. 20 N., R. 20 W., GSRB&M
1/4, Section, T. 20 N., R. 20 W., GSRB&M
Mojave County, Arizona.

To TIE this Claim to the Public Survey, begin at the NE corner, Section 33, Township 20 N, Range 20 W, G & SR Base and Meridian, bear 3715 feet South and 7095 feet West, to the NE corner of this Claim.

David Morris Agent

RECEIVED BLM AZ STATE OFFICE 2011 MAY 25 4:46 PM

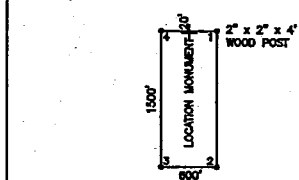
AMC 407891



The NE corner of claim 1 is located about 4615' south and 2305' east of the northeast corner of Section 33 T20N, R20W GSRB&M.

RECEIVED
BLMAZ STATE OFFICE
2011 MAY 25 A 7 46
TUBENY, ARIZONA

CLAIM LOCATION DATES
 Claims 84-84, 87-95 February 27, 2011
 Claims 33-63, 85, 86 February 28, 2011
 Claims 1-8, 10, 12-30 March 1, 2011
 Claims 9, 11 March 2, 2011
 Claims 96-115 March 24, 2011
 Claims 31, 32, 64 March 28, 2011



ALL CLAIMS ARE 1500' x 600'
UNLESS OTHERWISE NOTED.

TYPICAL CLAIM

EXPLANATION

- ◊ Claim Location Monument
- Claim Corner Monument
- Projected Section Line
- ◄ Survey Corner Monument Projected from USGS Topographic Map

SILVER CREEK LODE MINING CLAIMS

SILVER CREEK 1 - 115 CLAIM MAP

T20N, R20W GSRB&M
Mohave County, Arizona

SILVER STANDARD U.S. Inc. (a Nevada Corporation)
 One East Liberty St, Suite 424
 Reno, NV 89501

Drawn By: JLI Date: April 2011
 AutoCad 2010 Drawing File: 2011-4_Silver Creek Claims.dwg

Survey & Map by:
 NORTH AMERICAN EXPLORATION, INC.
 447 North 300 West, Suite 3, Kayville, UT 84037
 (801) 544-3421 www.nae-xploration.com



2
Ret

North American Exploration Inc
447 North 300 West Suite 3
Kaysville UT 84037

FEES 2011024764

OFFICIAL RECORDS
OF MOHAVE COUNTY
CAROL MEIER,
COUNTY RECORDER



05/06/2011 11:27 AM Fee: \$14.00

PLEASE WRITE ABOVE THIS LINE FOR RECORD

PAGE: 1 of 2

LODE MINING CLAIM LOCATION CERTIFICATE STATE OF ARIZONA, COUNTY OF MOHAVE

KNOW ALL MEN BY THESE PRESENTS: That Silver Standard U.S. Inc. (A Nevada Corporation)
One East Liberty Street Suite 424
Reno, Nevada 89501

having discovered this mineral lode vein or deposit with the claim hereby located, claims by right of discovery and location all valuable minerals, under and in accordance with the provisions of the Act of Congress of May, 1872, and the laws of the State of Arizona for mining purposes, 1,500 feet in length along or on this mineral lode, vein or deposit within a width of 300 feet on each side of the middle of the lode, vein or deposit at the surface (600 feet width total); together with all the dips, spurs, angles and variations; also all water rights incident and appurtenant. The general course of the claim is North to South.

The undersigned is a citizen of the United States of America by birth, naturalization or legal organization.

The NAME of this Claim is SILVER CREEK 30

The DATE of LOCATION of this Claim is 1 day of March, 2011.

The location monument of this claim lies in the SE 1/4, Section 32 T. 20 N. R. 20 W., GSRB&M

Beginning at the northeast corner of the claim, and continuing in a clockwise direction.

Thence	<u>1500</u>	feet, bearing	<u>South</u>	to the southeast corner,
Thence	<u>300</u>	feet, bearing	<u>West</u>	to the south end center,
Thence	<u>300</u>	feet, bearing	<u>West</u>	to the southwest corner,
Thence	<u>1500</u>	feet, bearing	<u>North</u>	to the northwest corner,
Thence	<u>300</u>	feet, bearing	<u>East</u>	to the north end center,
Thence	<u>300</u>	feet, bearing	<u>East</u>	to the northeast corner, the point of

beginning.

The LOCATION MONUMENT lies midway between the two sides and is 20 feet from the South end and 1480 feet to the opposite end of this Claim.

This Claim	<u>NE</u>	1/4, Section <u>32</u> , T. <u>20</u> N., R. <u>20</u> W., <u>GSRB&M</u>
is LOCATED in:	<u>SE</u>	1/4, Section <u>32</u> , T. <u>20</u> N., R. <u>20</u> W., <u>GSRB&M</u>
		1/4, Section _____, T. <u>20</u> N., R. <u>20</u> W., <u>GSRB&M</u>
		1/4, Section _____, T. <u>20</u> N., R. <u>20</u> W., <u>GSRB&M</u>

Mojave County, Arizona.

To TIE this Claim to the Public Survey, begin at the NE corner, Section 33, Township 20 N.,

Range 20 W., G & SR Base and Meridian, bear 2215 feet South and 7095 feet

West, to the NE corner of this Claim.

David Morris Agent

RECEIVED
BLM AZ STATE OFFICE
MAY 25 A 7:46
MOHAVE COUNTY, ARIZONA

AMC407892

The NE corner of claim 1 is located about 4615' south and 2305' east of the northeast corner of Section 33 T20N, R20W GSRB&M.

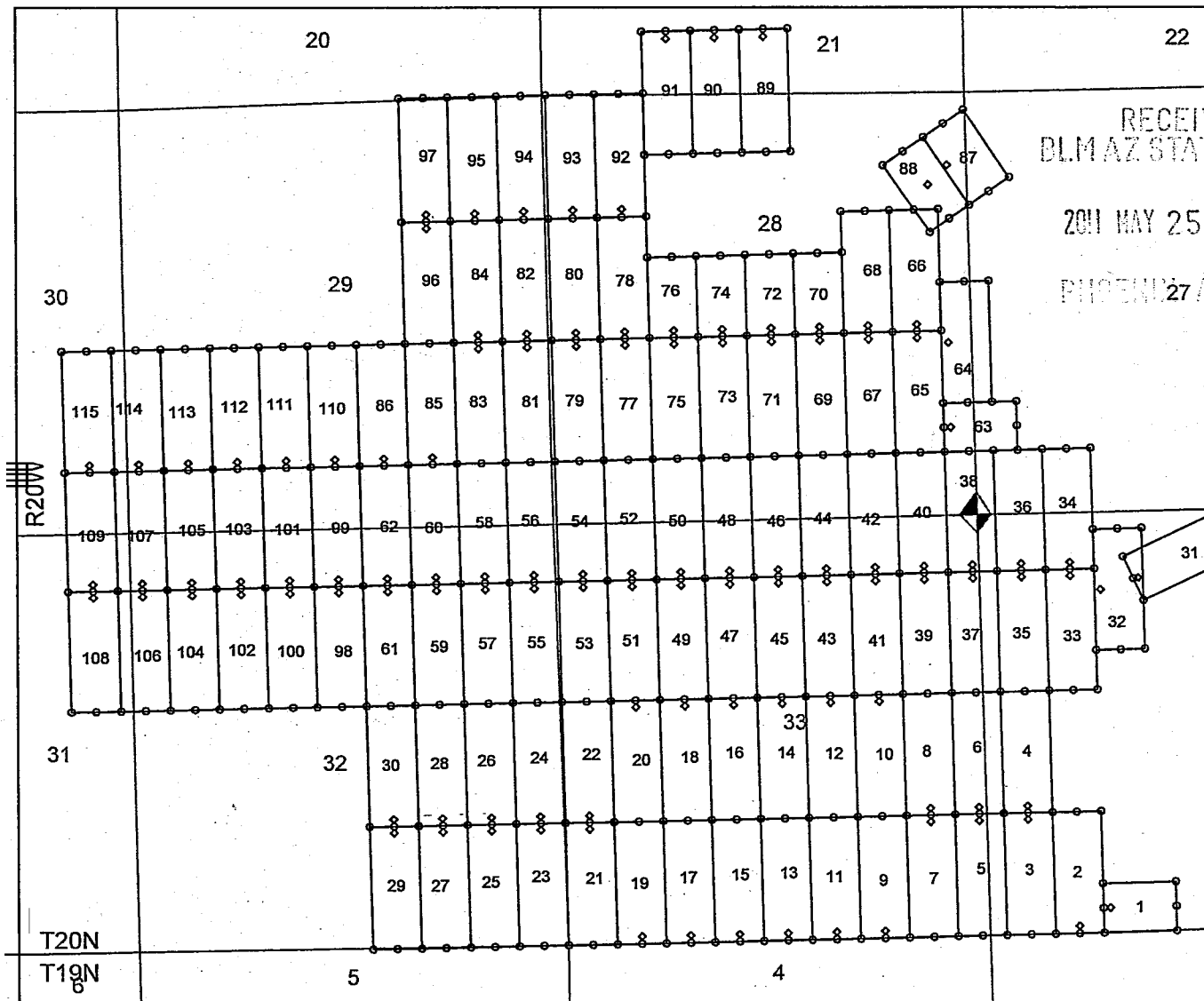
RECEIVED
BLM AZ STATE OFFICE

2011 MAY 25 A 7:46

PHOENIX, ARIZONA

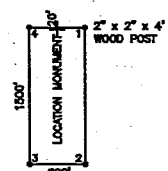
CLAIM LOCATION DATES

Claims 64-84, 87-95 February 27, 2011
 Claims 33-63, 85, 86 February 28, 2011
 Claims 1-8, 10, 12-30 March 1, 2011
 Claims 9, 11 March 2, 2011
 Claims 96-115 March 24, 2011
 Claims 31, 32, 64 March 28, 2011



R20W

T20N
T19N



ALL CLAIMS ARE 1500' x 600'
UNLESS OTHERWISE NOTED.

TYPICAL CLAIM

EXPLANATION

- ◊ Claim Location Monument
- Claim Corner Monument
- Projected Section Line
- ◊ Survey Corner Monument Projected from USGS Topographic Map

SILVER CREEK LODGE MINING CLAIMS

SILVER CREEK 1 - 115 CLAIM MAP
 T20N, R20W GSRB&M
 Mohave County, Arizona

SILVER STANDARD U.S Inc. (a Nevada Corporation)
 One East Liberty St, Suite 424
 Reno, NV 89501

Drawn By: JJJ Date: April 2011

AutoCad 2010 Drawing File: 2011-4_Silver Creek Claims.dwg

Survey & Map by:
 NORTH AMERICAN EXPLORATION, INC.
 447 North 300 West, Suite 3, Kayville, UT 84037
 (801) 544-3421 www.nae-xploration.com



2

FEE 2011024765

When Recorded Mail To:
North American Exploration Inc
447 North 300 West Suite 3
Kaysville UT 84037

OFFICIAL RECORDS
OF MOHAVE COUNTY
CAROL MEIER,
COUNTY RECORDER



05/06/2011 11:27 AM Fee: \$14.00

PAGE: 1 of 2

LODE MINING CLAIM LOCATION CERTIFICATE STATE OF ARIZONA, COUNTY OF MOHAVE

KNOW ALL MEN BY THESE PRESENTS: That Silver Standard U.S. Inc. (A Nevada Corporation)
One East Liberty Street Suite 424
Reno, Nevada 89501

having discovered this mineral lode vein or deposit with the claim hereby located, claims by right of discovery and location all valuable minerals, under and in accordance with the provisions of the Act of Congress of May, 1872, and the laws of the State of Arizona for mining purposes, 1,500 feet in length along or on this mineral lode, vein or deposit within a width of 300 feet on each side of the middle of the lode, vein or deposit at the surface (600 feet width total); together with all the dips, spurs, angles and variations; also all water rights incident and appurtenant. The general course of the claim is SW to NE.

The undersigned is a citizen of the United States of America by birth, naturalization or legal organization.

The NAME of this Claim is SILVER CREEK 31

The DATE of LOCATION of this Claim is 28 day of March, 2011.

The location monument of this claim lies in the NW 1/4, Section 34 T. 20 N R. 20 W - GSRB&M

Beginning at the northeast corner of the claim, and continuing in a clockwise direction.

- Thence 300 feet, bearing SE to the east end center,
- Thence 300 feet, bearing SE to the southeast corner,
- Thence 1500 feet, bearing SW to the southwest corner,
- Thence 300 feet, bearing NW to the west end center,
- Thence 300 feet, bearing NW to the northwest corner,
- Thence 1500 feet, bearing NE to the northeast corner, the point of beginning.

The LOCATION MONUMENT lies midway between the two sides and is 20 feet from the West end and 1480 feet to the opposite end of this Claim.

This Claim is LOCATED in:	<u>NE</u> 1/4, Section <u>34</u> , T. <u>20</u> N., R. <u>20</u> W., <u>GSRB&M</u>
	<u>NW</u> 1/4, Section <u>34</u> , T. <u>20</u> N., R. <u>20</u> W., <u>GSRB&M</u>
	<u>SE</u> 1/4, Section <u>27</u> , T. <u>20</u> N., R. <u>20</u> W., <u>GSRB&M</u>
	1/4, Section _____, T. <u>20</u> N., R. <u>20</u> W., <u>GSRB&M</u>

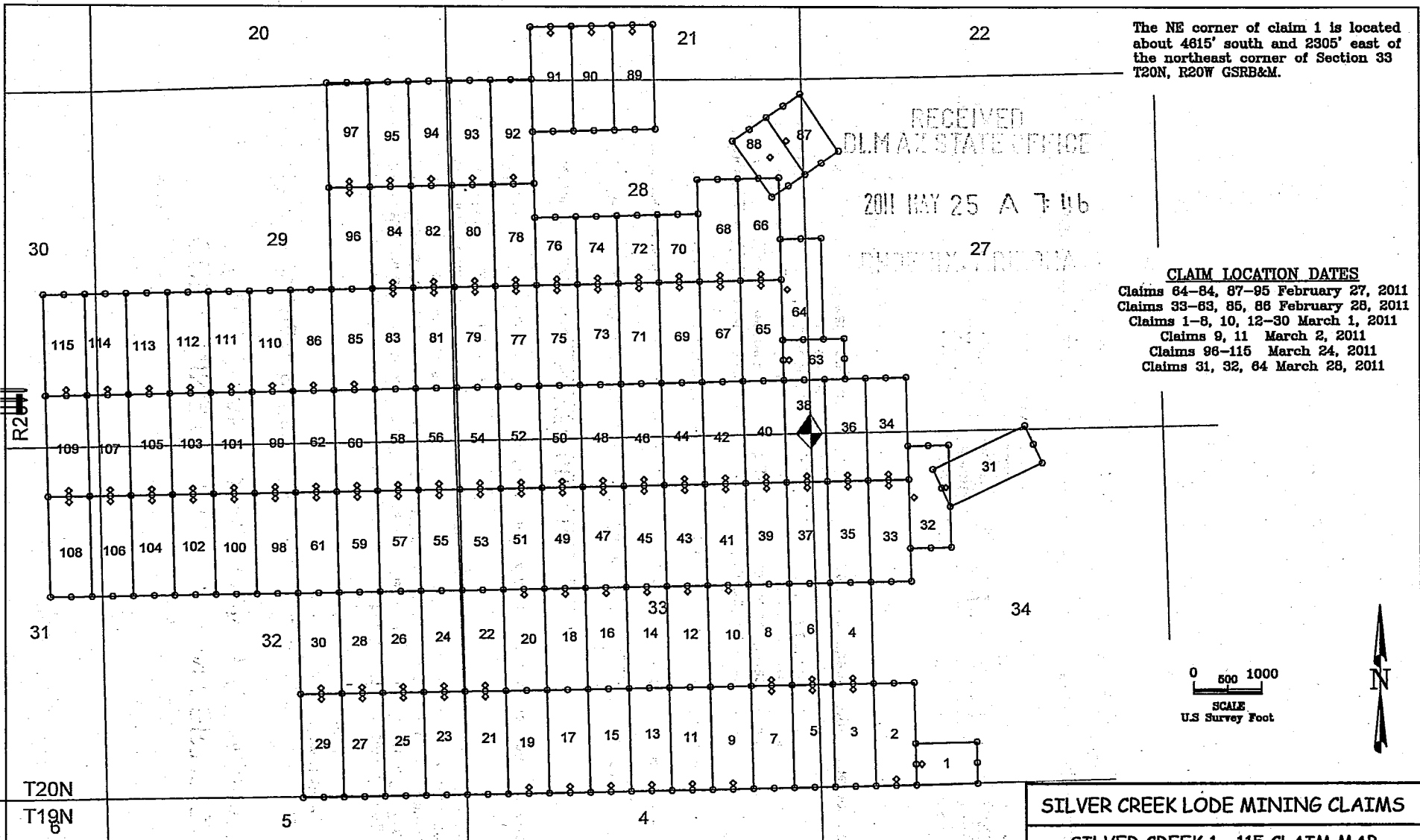
Mojave County, Arizona.

To TIE this Claim to the Public Survey, begin at the NE corner, Section 33, Township 20 N, Range 20 W, G & SR Base and Meridian, bear 3050 feet East and 50 feet North to the NE corner of this Claim.

David Morris Agent

RECEIVED
BLMAZ STATE OFFICE
MAY 25 A 11:41 AM
MOHAVE COUNTY, ARIZONA

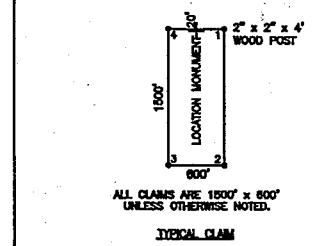
AMC407893



The NE corner of claim 1 is located about 4615' south and 2305' east of the northeast corner of Section 33 T20N, R20W GSRB&M.

RECEIVED
 DLM AZ STATE OFFICE
 2011 MAY 25 A 7:46
 ENTERED BY: JLL

CLAIM LOCATION DATES
 Claims 64-84, 87-95 February 27, 2011
 Claims 33-63, 85, 86 February 28, 2011
 Claims 1-8, 10, 12-30 March 1, 2011
 Claims 9, 11 March 2, 2011
 Claims 96-115 March 24, 2011
 Claims 31, 32, 64 March 28, 2011



EXPLANATION

- ◊ Claim Location Monument
- Claim Corner Monument
- Projected Section Line
- ◆ Survey Corner Monument Projected from USGS Topographic Map

SILVER CREEK LODE MINING CLAIMS

SILVER CREEK 1 - 115 CLAIM MAP
 T20N, R20W GSRB&M
 Mohave County, Arizona

SILVER STANDARD U.S Inc. (a Nevada Corporation)
 One East Liberty St, Suite 424
 Reno, NV 89501

Drawn By: JLL Date: April 2011

AutoCad 2010 Drawing File: 2011-4_Silver Creek Claims.dwg

Survey & Map by:
 NORTH AMERICAN EXPLORATION, INC.
 447 North 300 West, Suite 3, Kaysville, UT 84037
 (801) 544-3421 www.nae-xploration.com



2



FEE# 2011024766

OFFICIAL RECORDS OF MOHAVE COUNTY CAROL MEIER, COUNTY RECORDER



05/06/2011 11:27 AM Fee: \$14.00

PAGE: 1 of 2

When Recorded Mail To: North American Exploration Inc 447 North 300 West Suite 3 Kaysville UT 84037

SPACE ABOVE THIS LINE FOR RECORDER

LODE MINING CLAIM LOCATION CERTIFICATE STATE OF ARIZONA, COUNTY OF MOHAVE

KNOW ALL MEN BY THESE PRESENTS: That Silver Standard U.S. Inc. (A Nevada Corporation) One East Liberty Street Suite 424 Reno, Nevada 89501

having discovered this mineral lode vein or deposit with the claim hereby located, claims by right of discovery and location all valuable minerals, under and in accordance with the provisions of the Act of Congress of May, 1872, and the laws of the State of Arizona for mining purposes, 1,500 feet in length along or on this mineral lode, vein or deposit within a width of 300 feet of the middle of the lode, vein or deposit at the surface ; together with all the dips, spurs, angles and variations; also all water rights incident and appurtenant. The general course of the claim is North to South

The undersigned is a citizen of the United States of America by birth, naturalization or legal organization.

The NAME of this Claim is SILVER CREEK 32

The DATE of LOCATION of this Claim is 28 day of March, 2011.

The location monument of this claim lies in the NW 1/4, Section 34 T. 20 N. R. 20 W., GSRB&M

Beginning at the northeast corner of the claim, and continuing in a clockwise direction.

- Thence 1500 feet, bearing South to the southeast corner, Thence 300 feet, bearing West to the south end center, Thence 300 feet, bearing West to the southwest corner, Thence 1500 feet, bearing North to the northwest corner, Thence 300 feet, bearing East to the north end center, Thence 300 feet, bearing East to the northeast corner, the point of beginning

RECEIVED 2011 MAY 25 A 7:06 BLM AZ STATE OFFICE PHOENIX, ARIZONA

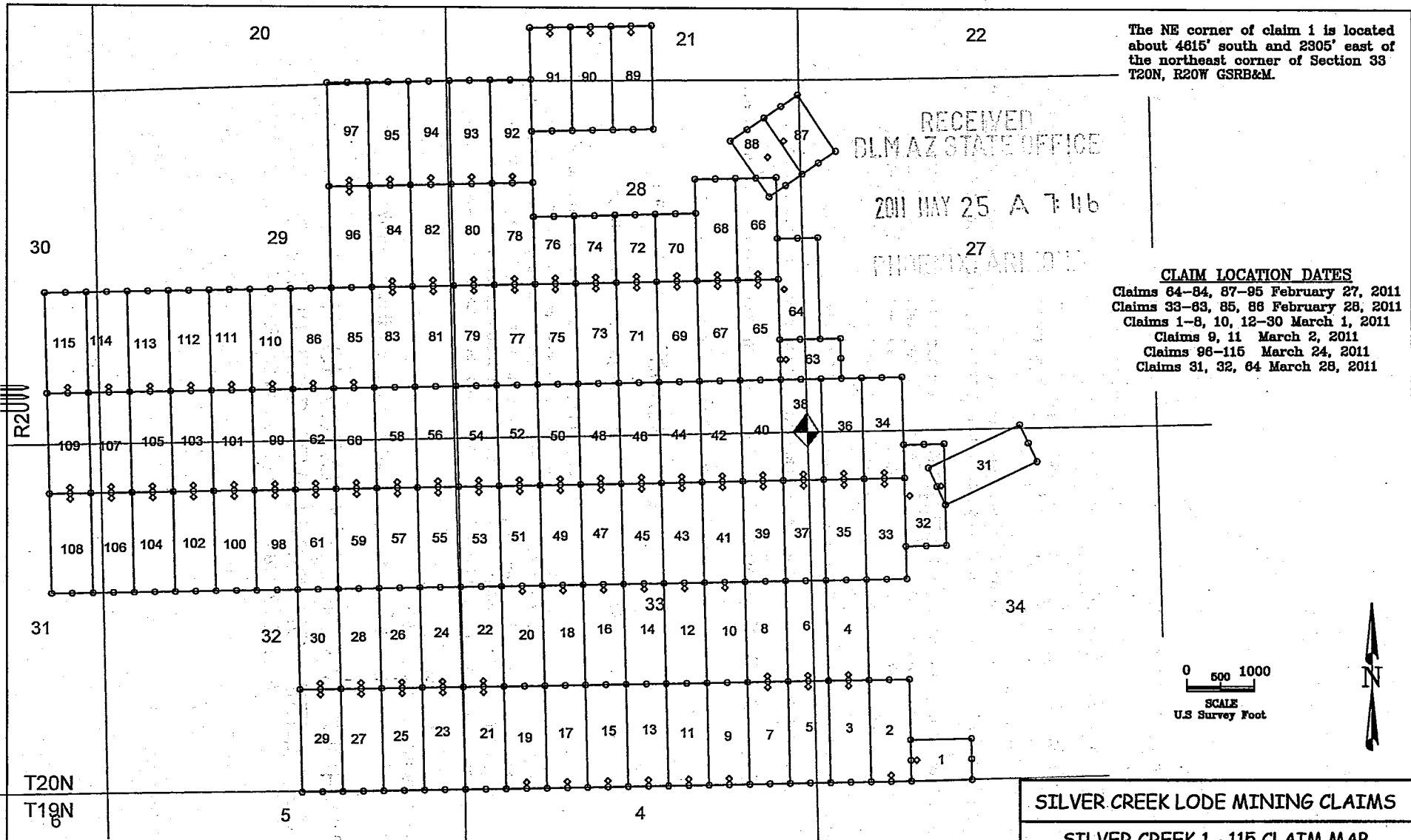
The LOCATION MONUMENT lies 750 feet north and south between the two sides and is 300 feet from the west end and 300 feet to the opposite end of this Claim, thus being the center of the claim.

This Claim is LOCATED in: NW 1/4, Section 34, T. 20 N., R. 20 W., GSRB&M 1/4, Section 34, T. 20 N., R. 20 W., GSRB&M 1/4, Section 34, T. 20 N., R. 20 W., GSRB&M 1/4, Section 34, T. 20 N., R. 20 W., GSRB&M Mojave County, Arizona.

To TIE this Claim to the Public Survey, begin at the NE corner, Section 33, Township 20 N., Range 20 W., G & SR Base and Meridian, bear 200 feet South and 1905 feet East to the NE corner of this Claim.

David Morris Agent

AMC407894

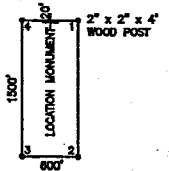


The NE corner of claim 1 is located about 4615' south and 2305' east of the northeast corner of Section 33 T20N, R20W GSRB&M.

RECEIVED
DLM AZ STATE OFFICE
2011 MAY 25 A 7:46
27

CLAIM LOCATION DATES
 Claims 64-84, 87-95 February 27, 2011
 Claims 33-63, 85, 86 February 28, 2011
 Claims 1-8, 10, 12-30 March 1, 2011
 Claims 9, 11 March 2, 2011
 Claims 96-115 March 24, 2011
 Claims 31, 32, 64 March 28, 2011

0 500 1000
SCALE
U.S. Survey Foot



ALL CLAIMS ARE 1500' x 600' UNLESS OTHERWISE NOTED.

TYPICAL CLAIM

EXPLANATION

- ◊ Claim Location Monument
- Claim Corner Monument
- Projected Section Line
- ◊ Survey Corner Monument Projected from USGS Topographic Map

SILVER CREEK LODE MINING CLAIMS

SILVER CREEK 1 - 115 CLAIM MAP
 T20N, R20W GSRB&M
 Mohave County, Arizona

SILVER STANDARD U.S. Inc. (a Nevada Corporation)
 One East Liberty St, Suite 424
 Reno, NV 89501

Drawn By: JLI Date: April 2011

AutoCad 2010 Drawing File: 2011-4_Silver Creek Claims.dwg

Survey & Map by:
 NORTH AMERICAN EXPLORATION, INC.
 447 North 300 West, Suite 3, Kaysville, UT 84037
 (801) 544-3421 www.nae-xploration.com



2

FE# 2011024767



OFFICIAL RECORDS OF MOHAVE COUNTY CAROL MEIER COUNTY RECORDER

05/06/2011 11:27 AM Fee: \$14.00

When Recorded Mail To: North American Exploration Inc 447 North 300 West Suite 3 Kaysville UT 84037

SPACE ABOVE THIS LINE FOR RECORDER'S PAGE: 1 of 2

LODE MINING CLAIM LOCATION CERTIFICATE STATE OF ARIZONA, COUNTY OF MOHAVE

KNOW ALL MEN BY THESE PRESENTS: That Silver Standard U.S. Inc. (A Nevada Corporation) One East Liberty Street Suite 424 Reno, Nevada 89501

having discovered this mineral lode vein or deposit with the claim hereby located, claims by right of discovery and location all valuable minerals, under and in accordance with the provisions of the Act of Congress of May, 1872, and the laws of the State of Arizona for mining purposes, 1,500 feet in length along or on this mineral lode, vein or deposit within a width of 300 feet on each side of the middle of the lode, vein or deposit at the surface (600 feet width total); together with all the dips, spurs, angles and variations; also all water rights incident and appurtenant. The general course of the claim is North to South.

The undersigned is a citizen of the United States of America by birth, naturalization or legal organization.

The NAME of this Claim is SILVER CREEK 33

The DATE of LOCATION of this Claim is 28 day of February, 2011.

The location monument of this claim lies in the NW 1/4, Section 34 T. 20 N. R. 20 W., GSRB&M

Beginning at the northeast corner of the claim, and continuing in a clockwise direction,

- Thence 1500 feet, bearing South to the southeast corner,
Thence 300 feet, bearing West to the south end center,
Thence 300 feet, bearing West to the southwest corner,
Thence 1500 feet, bearing North to the northwest corner,
Thence 300 feet, bearing East to the north end center,
Thence 300 feet, bearing East to the northeast corner, the point of beginning.

The LOCATION MONUMENT lies midway between the two sides and is 20 feet from the North end and 1480 feet to the opposite end of this Claim.

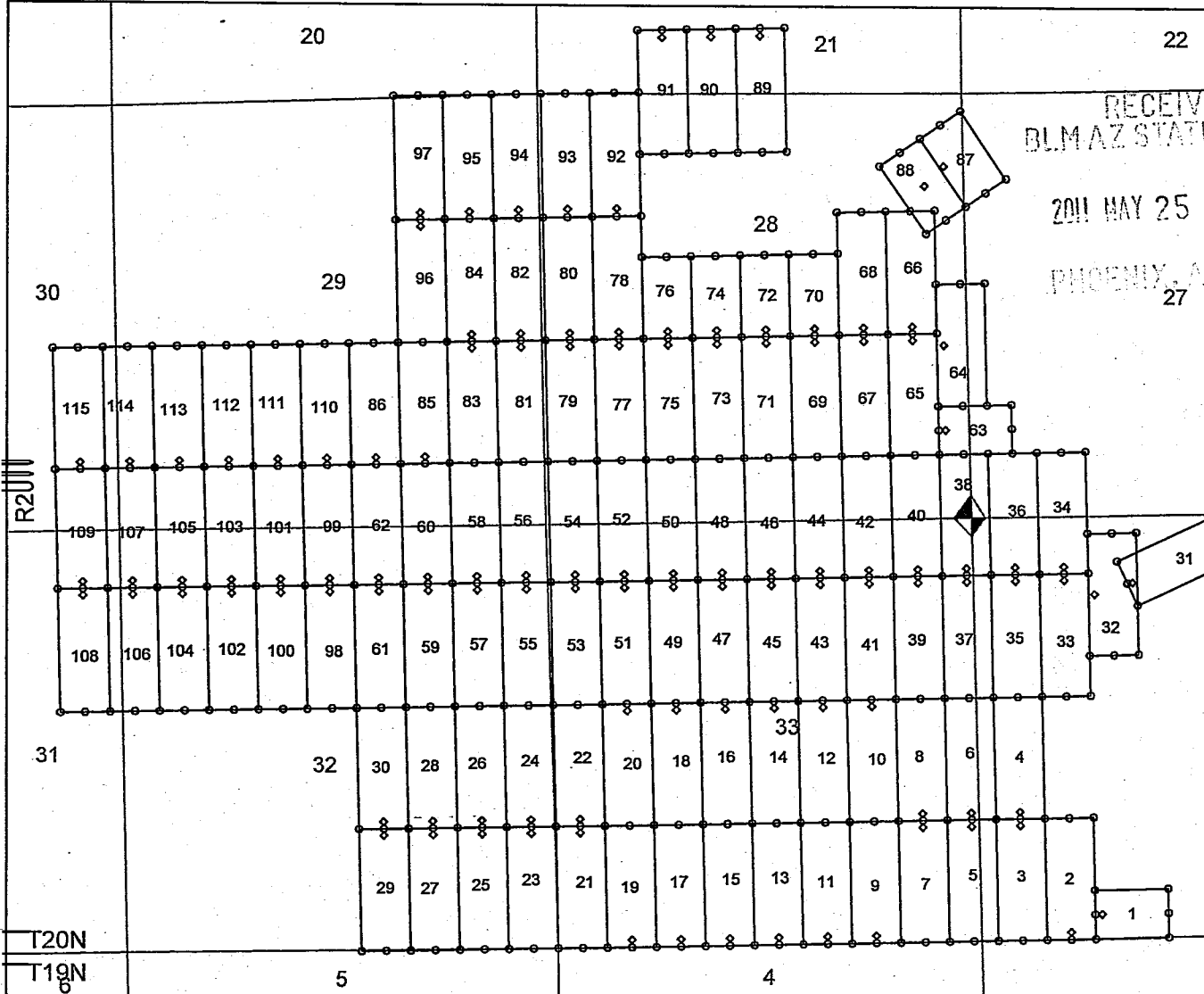
This Claim is LOCATED in: NW 1/4, Section 34, T. 20 N., R. 20 W., GSRB&M

To TIE this Claim to the Public Survey, begin at the NE corner, Section 33, Township 20 N., Range 20 W., G & SR Base and Meridian, bear 715 feet South and 1305 feet East, to the NE corner of this Claim.

David Morris Agent (Signature)

RECEIVED DLMAZ STATE OFFICE 2011 MAY 25 4 17 PM

AMC401895



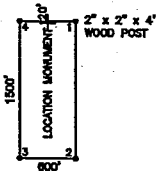
The NE corner of claim 1 is located about 4615' south and 2305' east of the northeast corner of Section 33 T20N, R20W GSRB&M.

RECEIVED
BLM AZ STATE OFFICE
2011 MAY 25 A 7 46
PHOENIX, ARIZONA
27

CLAIM LOCATION DATES

Claims 84-84, 87-95 February 27, 2011
 Claims 33-63, 85, 86 February 28, 2011
 Claims 1-8, 10, 12-30 March 1, 2011
 Claims 9, 11 March 2, 2011
 Claims 96-115 March 24, 2011
 Claims 31, 32, 64 March 28, 2011

0 500 1000
SCALE
U.S. Survey Foot



ALL CLAIMS ARE 1500' x 600'
UNLESS OTHERWISE NOTED.

DESIGN CLAIM

EXPLANATION

- ◊ Claim Location Monument
- Claim Corner Monument
- Projected Section Line
- ◆ Survey Corner Monument Projected from USGS Topographic Map

SILVER CREEK LODGE MINING CLAIMS

SILVER CREEK 1 - 115 CLAIM MAP
 T20N, R20W GSRB&M
 Mohave County, Arizona

SILVER STANDARD U.S. Inc. (a Nevada Corporation)
 One East Liberty St, Suite 424
 Reno, NV 89501

Drawn By: JLI

Date: April 2011

AutoCad 2010 Drawing File: 2011-4_Silver Creek Claims.dwg

Survey & Map by:

NORTH AMERICAN EXPLORATION, INC.
 447 North 300 West, Suite 3, Kaysville, UT 84037
 (801) 544-3421 www.nae-exploration.com



FEE 2011024768

OFFICIAL RECORDS OF MOHAVE COUNTY CAROL MEIER COUNTY RECORDER



05/06/2011 11:27 AM Fee: \$14.00

When Recorded Mail To: North American Exploration Inc 447 North 300 West Suite 3 Kaysville UT 84037

STAPLE ABOVE THIS LINE FOR RECOF PAGE: 1 of 2

LODE MINING CLAIM LOCATION CERTIFICATE STATE OF ARIZONA, COUNTY OF MOHAVE

KNOW ALL MEN BY THESE PRESENTS: That Silver Standard U.S. Inc. (A Nevada Corporation) One East Liberty Street Suite 424 Reno, Nevada 89501

having discovered this mineral lode vein or deposit with the claim hereby located, claims by right of discovery and location all valuable minerals, under and in accordance with the provisions of the Act of Congress of May, 1872, and the laws of the State of Arizona for mining purposes, 1,500 feet in length along or on this mineral lode, vein or deposit within a width of 300 feet on each side of the middle of the lode, vein or deposit at the surface (600 feet width total); together with all the dips, spurs, angles and variations; also all water rights incident and appurtenant. The general course of the claim is North to South.

The undersigned is a citizen of the United States of America by birth, naturalization or legal organization.

The NAME of this Claim is SILVER CREEK 34

The DATE of LOCATION of this Claim is 28 day of February, 2011.

The location monument of this claim lies in the NW 1/4, Section 34 T. 20 N R. 20 W, GSRB&M

Beginning at the northeast corner of the claim, and continuing in a clockwise direction.

- Thence 1500 feet, bearing South to the southeast corner,
Thence 300 feet, bearing West to the south end center,
Thence 300 feet, bearing West to the southwest corner,
Thence 1500 feet, bearing North to the northwest corner,
Thence 300 feet, bearing East to the north end center,
Thence 300 feet, bearing East to the northeast corner, the point of

beginning.

The LOCATION MONUMENT lies midway between the two sides and is 20 feet from the South end and 1480 feet to the opposite end of this Claim.

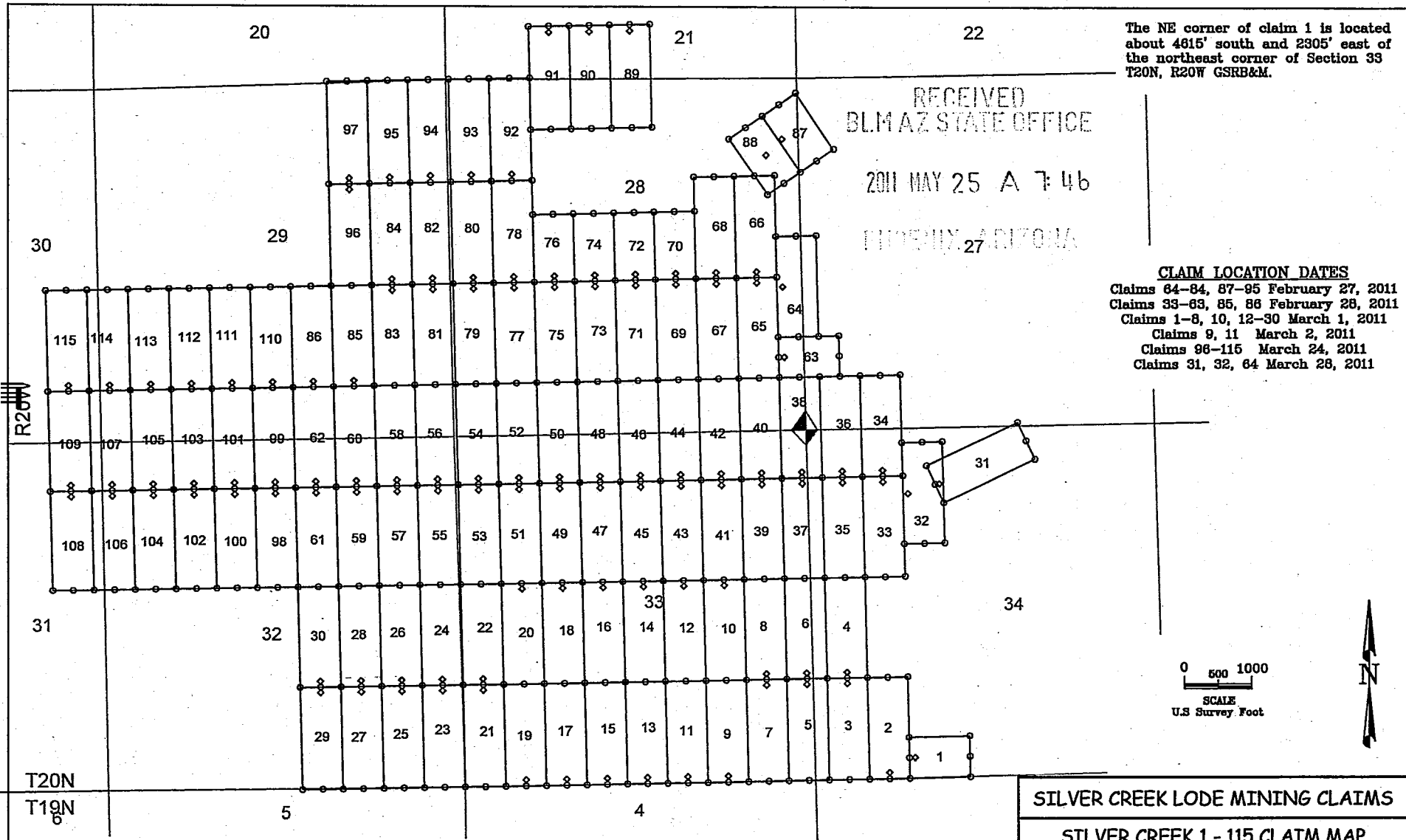
This Claim is LOCATED in: NW 1/4, Section 34, T. 20 N., R. 20 W., GSRB&M; SW 1/4, Section 27, T. 20 N., R. 20 W., GSRB&M; Mojave County, Arizona.

To TIE this Claim to the Public Survey, begin at the NE corner, Section 33, Township 20 N, Range 20 W, G & SR Base and Meridian, bear 785 feet North and 1305 feet East, to the NE corner of this Claim.

Signature of David Morris Agent

RECEIVED BLM AZ STATE OFFICE 2011 MAY 25 A 7:48

AN C 40 7896

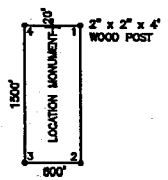


The NE corner of claim 1 is located about 4615' south and 2305' east of the northeast corner of Section 33 T20N, R20W GSRB&M.

RECEIVED
BLM AZ STATE OFFICE
2011 MAY 25 A 7:46
PHOENIX, ARIZONA

CLAIM LOCATION DATES
 Claims 64-84, 87-95 February 27, 2011
 Claims 33-63, 85, 86 February 28, 2011
 Claims 1-8, 10, 12-30 March 1, 2011
 Claims 9, 11 March 2, 2011
 Claims 96-115 March 24, 2011
 Claims 31, 32, 64 March 28, 2011

0 500 1000
SCALE
U.S. Survey Foot



ALL CLAIMS ARE 1500' x 600'
UNLESS OTHERWISE NOTED.

TYPICAL CLAIM

EXPLANATION

- ◊ Claim Location Monument
- Claim Corner Monument
- Projected Section Line
- ◊ Survey Corner Monument Projected from USGS Topographic Map

SILVER CREEK LODGE MINING CLAIMS

SILVER CREEK 1 - 115 CLAIM MAP
 T20N, R20W GSRB&M
 Mohave County, Arizona

SILVER STANDARD U.S Inc. (a Nevada Corporation)
 One East Liberty St, Suite 424
 Reno, NV 89501

Drawn By: JLI Date: April 2011

AutoCad 2010 Drawing File: 2011-4_Silver Creek Claims.dwg

Survey & Map by:
NORTH AMERICAN EXPLORATION, INC.
 447 North 300 West, Suite 3, Kaysville, UT 84037
 (801) 544-3421 www.nae-xploration.com



2

FEE 2011024769



OFFICIAL RECORDS OF MOHAVE COUNTY CAROL MEIER, COUNTY RECORDER

05/06/2011 11:27 AM Fee: \$14.00

When Recorded Mail To: North American Exploration Inc 447 North 300 West Suite 3 Kaysville UT 84037

BE ABOVE THIS LINE FOR RECORDER PAGE: 1 of 2

LODE MINING CLAIM LOCATION CERTIFICATE STATE OF ARIZONA, COUNTY OF MOHAVE

KNOW ALL MEN BY THESE PRESENTS: That Silver Standard U.S. Inc. (A Nevada Corporation) One East Liberty Street Suite 424 Reno, Nevada 89501

having discovered this mineral lode vein or deposit with the claim hereby located, claims by right of discovery and location all valuable minerals, under and in accordance with the provisions of the Act of Congress of May, 1872, and the laws of the State of Arizona for mining purposes, 1,500 feet in length along or on this mineral lode, vein or deposit within a width of 300 feet on each side of the middle of the lode, vein or deposit at the surface (600 feet width total); together with all the dips, spurs, angles and variations; also all water rights incident and appurtenant. The general course of the claim is North to South.

The undersigned is a citizen of the United States of America by birth, naturalization or legal organization.

The NAME of this Claim is SILVER CREEK 35

The DATE of LOCATION of this Claim is 28 day of February, 2011.

The location monument of this claim lies in the NW 1/4, Section 34 T. 20 N. R. 20 W., GSRB&M

Beginning at the northeast corner of the claim, and continuing in a clockwise direction:

- Thence 1500 feet, bearing South to the southeast corner,
Thence 300 feet, bearing West to the south end center,
Thence 300 feet, bearing West to the southwest corner,
Thence 1500 feet, bearing North to the northwest corner,
Thence 300 feet, bearing East to the north end center,
Thence 300 feet, bearing East to the northeast corner, the point of

beginning.

The LOCATION MONUMENT lies midway between the two sides and is 20 feet from the North end and 1480 feet to the opposite end of this Claim.

This Claim is LOCATED in: NW 1/4, Section 34, T. 20 N., R. 20 W., GSRB&M
NW 1/4, Section, T. 20 N., R. 20 W., GSRB&M
NW 1/4, Section, T. 20 N., R. 20 W., GSRB&M
NW 1/4, Section, T. 20 N., R. 20 W., GSRB&M
Mojave County, Arizona.

To TIE this Claim to the Public Survey, begin at the NE corner, Section 33, Township 20 N, Range 20 W, G & SR Base and Meridian, bear 715 feet South and 705 feet East, to the NE corner of this Claim.

David Morris Agent

RECEIVED STATE OFFICE MAY 25 2011

ANCL407897

The NE corner of claim 1 is located about 4815' south and 2805' east of the northeast corner of Section 33 T20N, R20W GSRB&M.

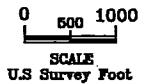
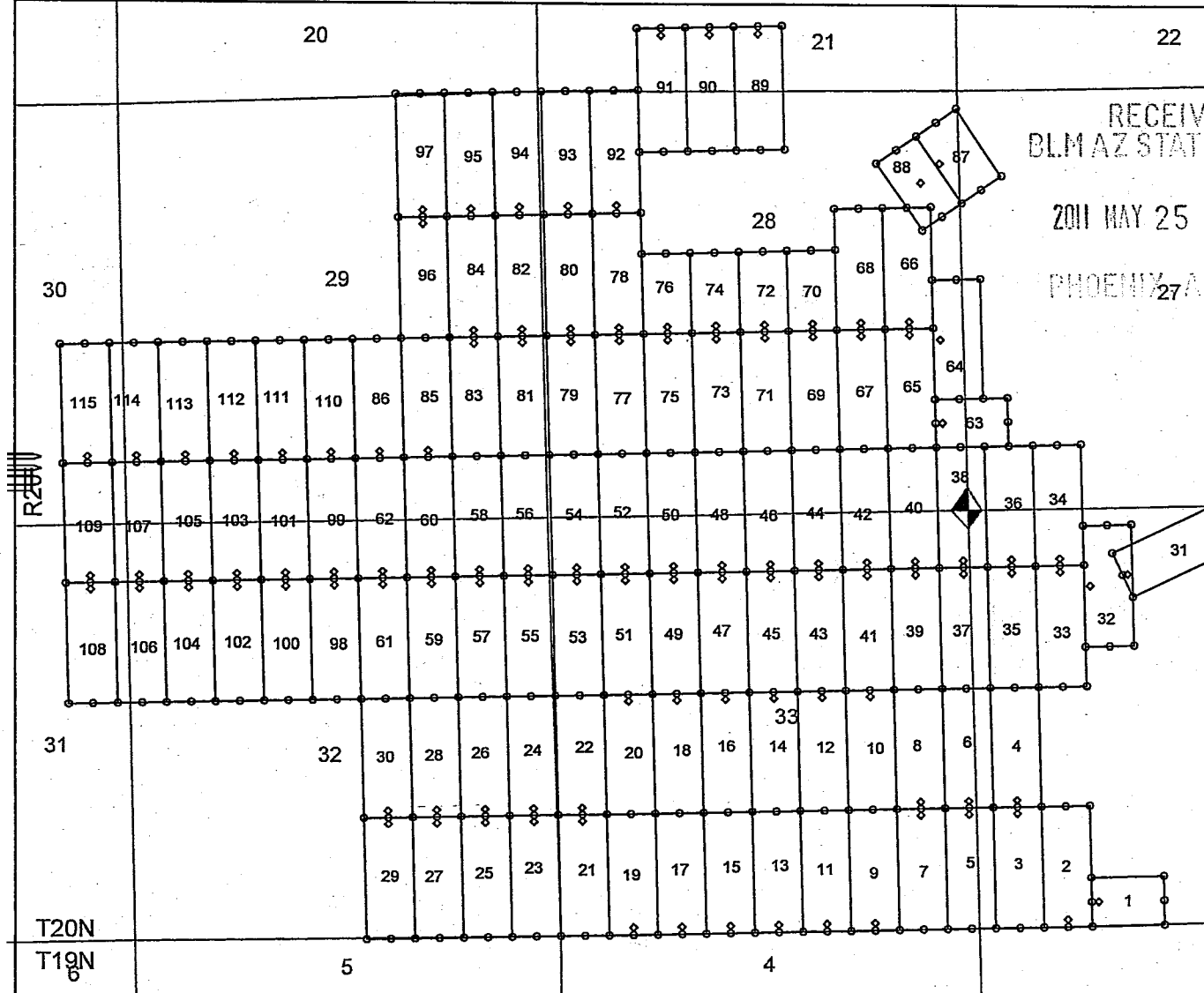
RECEIVED
BLM AZ STATE OFFICE

2011 MAY 25 A 7:46

PHOENIX, ARIZONA

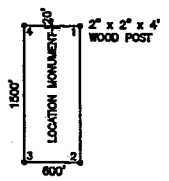
CLAIM LOCATION DATES

Claims 64-84, 87-95 February 27, 2011
 Claims 93-95, 85, 86 February 28, 2011
 Claims 1-8, 10, 12-30 March 1, 2011
 Claims 9, 11 March 2, 2011
 Claims 98-115 March 24, 2011
 Claims 31, 32, 64 March 28, 2011



EXPLANATION

- ◊ Claim Location Monument
- Claim Corner Monument
- Projected Section Line
- ◄ Survey Corner Monument Projected from USGS Topographic Map



ALL CLAIMS ARE 1500' x 600'
UNLESS OTHERWISE NOTED.

TYPICAL CLAIM

SILVER CREEK LODGE MINING CLAIMS

SILVER CREEK 1 - 115 CLAIM MAP

T20N, R20W GSRB&M
Mohave County, Arizona

SILVER STANDARD U.S Inc. (a Nevada Corporation)
 One East Liberty St, Suite 424
 Reno, NV 89501

Drawn By: JJJ

Date: April 2011

AutoCad 2010 Drawing File: 2011-4_Silver Creek Claims.dwg

Survey & Map by:

NORTH AMERICAN EXPLORATION, INC.
 447 North 300 West, Suite 3, Kaysville, UT 84037
 (801) 544-3421 www.nae-xploration.com



2

When Recorded Mail To:
North American Exploration Inc
447 North 300 West Suite 3
Kaysville UT 84037

FEB 2011 024770

OFFICIAL RECORDS
OF MOHAVE COUNTY
CAROL MEIER
COUNTY RECORDER



05/06/2011 11:27 AM Fee: \$14.00

E ABOVE THIS LINE FOR RECORDER PAGE: 1 of 2

LODE MINING CLAIM LOCATION CERTIFICATE STATE OF ARIZONA, COUNTY OF MOHAVE

KNOW ALL MEN BY THESE PRESENTS: That Silver Standard U.S. Inc. (A Nevada Corporation)
One East Liberty Street Suite 424
Reno, Nevada 89501

having discovered this mineral lode vein or deposit with the claim hereby located, claims by right of discovery and location all valuable minerals, under and in accordance with the provisions of the Act of Congress of May, 1872, and the laws of the State of Arizona for mining purposes, 1,500 feet in length along or on this mineral lode, vein or deposit within a width of 300 feet on each side of the middle of the lode, vein or deposit at the surface (600 feet width total); together with all the dips, spurs, angles and variations; also all water rights incident and appurtenant. The general course of the claim is North to South.

The undersigned is a citizen of the United States of America by birth, naturalization or legal organization.

The NAME of this Claim is SILVER CREEK 36

The DATE of LOCATION of this Claim is 28 day of February, 2011.

The location monument of this claim lies in the NW 1/4, Section 34 T. 20 N. R. 20 W. GSRB&M

Beginning at the northeast corner of the claim, and continuing in a clockwise direction.

- Thence 1500 feet, bearing South to the southeast corner
- Thence 300 feet, bearing West to the south end center
- Thence 300 feet, bearing West to the southwest corner
- Thence 1500 feet, bearing North to the northwest corner
- Thence 300 feet, bearing East to the north end center
- Thence 300 feet, bearing East to the northeast corner, the point of

beginning.

The LOCATION MONUMENT lies midway between the two sides and is 20 feet from the South end and 1480 feet to the opposite end of this Claim.

This Claim is LOCATED in:	<u>NW</u> 1/4, Section <u>34</u> , T. <u>20 N.</u> , R. <u>20 W.</u> , <u>GSRB&M</u>
	<u>SW</u> 1/4, Section <u>27</u> , T. <u>20 N.</u> , R. <u>20 W.</u> , <u>GSRB&M</u>
	1/4, Section _____, T. <u>20 N.</u> , R. <u>20 W.</u> , <u>GSRB&M</u>
	1/4, Section _____, T. <u>20 N.</u> , R. <u>20 W.</u> , <u>GSRB&M</u>

Mojave County, Arizona.

To TIE this Claim to the Public Survey, begin at the NE corner, Section 33, Township 20 N.

Range 20 W., G & SR Base and Meridian, bear 785 feet North and 705 feet

EAST, to the NE corner of this Claim.

David Morris
David Morris Agent

RECEIVED
MAY 25 A 11:16
M AZ STATE OFFICE

AN0407898

The NE corner of claim 1 is located about 4815' south and 2305' east of the northeast corner of Section 33 T20N, R20W GSRB&M.

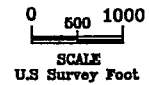
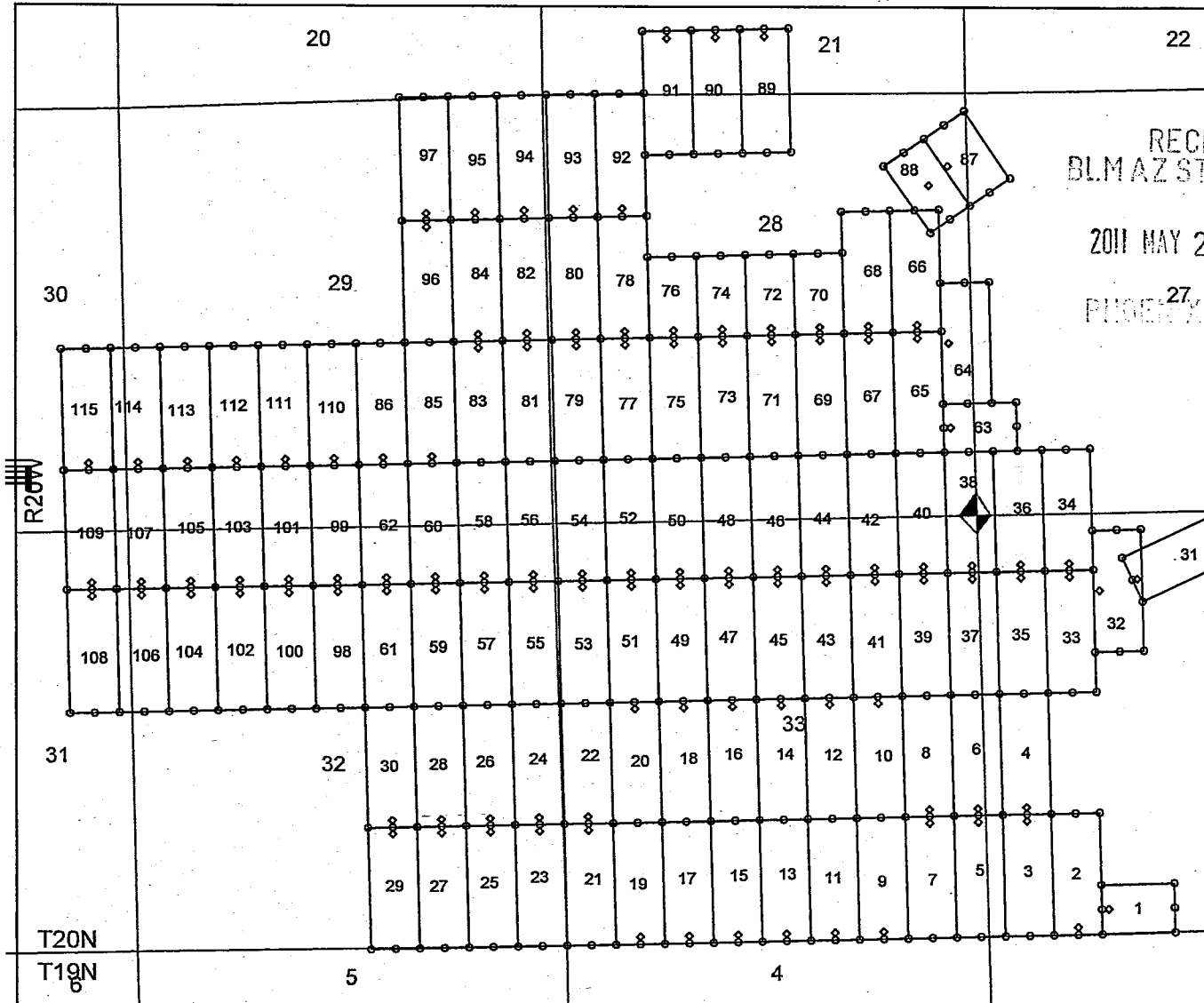
RECEIVED
BLM AZ STATE OFFICE

2011 MAY 25 A 7:46

PROPERTY, ARIZONA

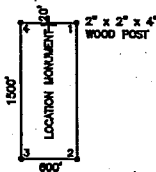
CLAIM LOCATION DATES

Claims 84-84, 87-85 February 27, 2011
 Claims 33-63, 85, 86 February 28, 2011
 Claims 1-8, 10, 12-30 March 1, 2011
 Claims 9, 11 March 2, 2011
 Claims 96-115 March 24, 2011
 Claims 31, 32, 64 March 28, 2011



EXPLANATION

- ◊ Claim Location Monument
- Claim Corner Monument
- Projected Section Line
- ◄ Survey Corner Monument Projected from USGS Topographic Map



ALL CLAIMS ARE 1500' x 600' UNLESS OTHERWISE NOTED.

TYPICAL CLAIM

SILVER CREEK LODE MINING CLAIMS

SILVER CREEK 1 - 115 CLAIM MAP
 T20N, R20W GSRB&M
 Mohave County, Arizona

SILVER STANDARD U.S Inc. (a Nevada Corporation)
 One East Liberty St, Suite 424.
 Reno, NV 89501

Drawn By: JLI Date: April 2011

AutoCad 2010 Drawing File: 2011-4_Silver Creek Claims.dwg

Survey & Map by:

NORTH AMERICAN EXPLORATION, INC.
 447 North 300 West, Suite 3, Kaysville, UT 84037
 (801) 544-3421 www.nae-xploration.com



2

FEE 2011024771

When Recorded Mail To:
North American Exploration Inc
447 North 300 West Suite 3
Kaysville UT 84037

OFFICIAL RECORDS
OF MOHAVE COUNTY
CAROL MEIER,
COUNTY RECORDER



05/06/2011 11:27 AM Fee: \$14.00

OVER THIS LINE FOR RECORD PAGE: 1 of 2

LODE MINING CLAIM LOCATION CERTIFICATE STATE OF ARIZONA, COUNTY OF MOHAVE

KNOW ALL MEN BY THESE PRESENTS: That Silver Standard U.S. Inc. (A Nevada Corporation)
One East Liberty Street Suite 424
Reno, Nevada 89501

having discovered this mineral lode vein or deposit with the claim hereby located, claims by right of discovery and location all valuable minerals, under and in accordance with the provisions of the Act of Congress of May, 1872, and the laws of the State of Arizona for mining purposes, 1,500 feet in length along or on this mineral lode, vein or deposit within a width of 300 feet on each side of the middle of the lode, vein or deposit at the surface (600 feet width total); together with all the dips, spurs, angles and variations; also all water rights incident and appurtenant. The general course of the claim is North to South.

The undersigned is a citizen of the United States of America by birth, naturalization or legal organization.

The NAME of this Claim is SILVER CREEK 37.

The DATE of LOCATION of this Claim is 28 day of February, 2011.

The location monument of this claim lies in the NE 1/4, Section 33 T. 20 N. R. 20 W. GSRB&M

Beginning at the northeast corner of the claim, and continuing in a clockwise direction.

- Thence 1500 feet, bearing South to the southeast corner,
- Thence 300 feet, bearing West to the south end center,
- Thence 300 feet, bearing West to the southwest corner,
- Thence 1500 feet, bearing North to the northwest corner,
- Thence 300 feet, bearing East to the north end center,
- Thence 300 feet, bearing East to the northeast corner, the point

beginning.

The LOCATION MONUMENT lies midway between the two sides and is 20 feet from the North end and 1480 feet to the opposite end of this Claim.

This Claim is LOCATED in:

<u>NE</u> 1/4, Section <u>33</u> , T. <u>20 N.</u> , R. <u>20 W.</u> , <u>GSRB&M</u>
<u>NW</u> 1/4, Section <u>34</u> , T. <u>20 N.</u> , R. <u>20 W.</u> , <u>GSRB&M</u>
_____ 1/4, Section _____, T. <u>20 N.</u> , R. <u>20 W.</u> , <u>GSRB&M</u>
_____ 1/4, Section _____, T. <u>20 N.</u> , R. <u>20 W.</u> , <u>GSRB&M</u>

Mojave County, Arizona.

To TIE this Claim to the Public Survey, begin at the NE corner, Section 33, Township 20 N., Range 20 W., G & SR Base and Meridian, bear 715 feet South and 105 feet EAST, to the NE corner of this Claim.

David Morris
David Morris Agent

RECEIVED
BLM AZ STATE OFFICE
2011 MAY 25 11:11 AM
PHOENIX, ARIZONA

AMC407899

The NE corner of claim 1 is located about 4815' south and 2305' east of the northeast corner of Section 33 T20N, R20W GSRB&M.

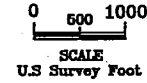
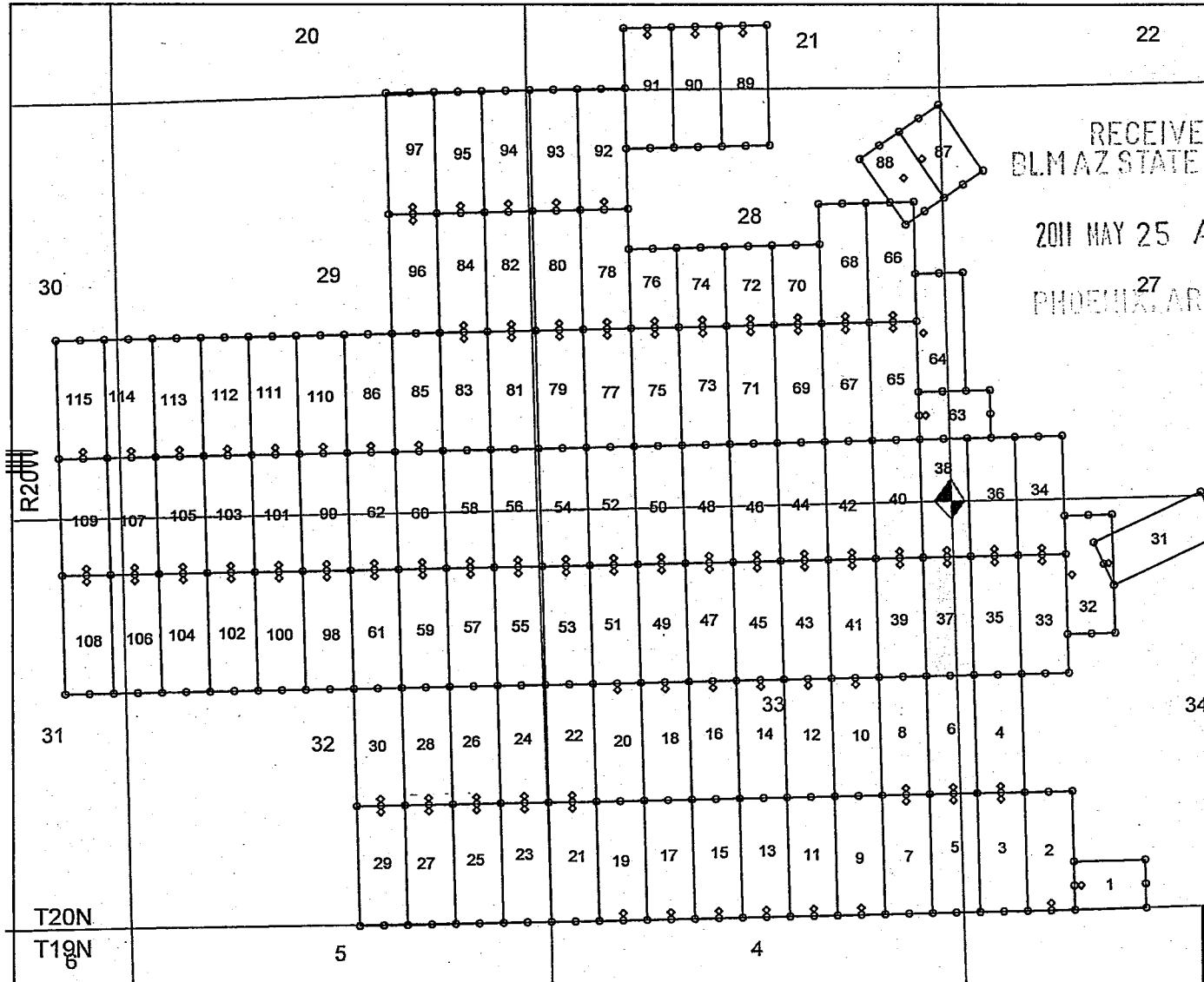
RECEIVED
BLMAZ STATE OFFICE

2011 MAY 25 A 7:46

PHOENIX, ARIZONA

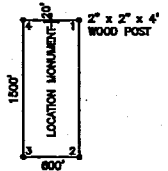
CLAIM LOCATION DATES

Claims 84-84, 87-95 February 27, 2011
 Claims 33-63, 85, 86 February 28, 2011
 Claims 1-8, 10, 12-30 March 1, 2011
 Claims 9, 11 March 2, 2011
 Claims 96-115 March 24, 2011
 Claims 31, 32, 64 March 28, 2011



EXPLANATION

- ◊ Claim Location Monument
- Claim Corner Monument
- Projected Section Line
- ◈ Survey Corner Monument Projected from USGS Topographic Map



ALL CLAIMS ARE 1500' x 600' UNLESS OTHERWISE NOTED.

TYPICAL CLAIM

SILVER CREEK LODGE MINING CLAIMS

SILVER CREEK 1 - 115 CLAIM MAP
 T20N, R20W GSRB&M
 Mohave County, Arizona

SILVER STANDARD U.S Inc. (a Nevada Corporation)
 One East Liberty St, Suite 424
 Reno, NV 89501

Drawn By: JLI Date: April 2011

AutoCad 2010 Drawing File: 2011-4_Silver Creek Claims.dwg

Survey & Map by:
NORTH AMERICAN EXPLORATION, INC.
 447 North 300 West, Suite 3, Kayville, UT 84037
 (801) 544-3421 www.nae-xploration.com



✓

FEB 2011024772

OFFICIAL RECORDS OF MOHAVE COUNTY CAROL MEIER, COUNTY RECORDER



05/06/2011 11:27 AM Fee: \$14.00

When Recorded Mail To: North American Exploration Inc 447 North 300 West Suite 3 Kaysville UT 84037

ABOVE THIS LINE FOR RECORDER PAGE: 1 of 2

LODE MINING CLAIM LOCATION CERTIFICATE STATE OF ARIZONA, COUNTY OF MOHAVE

KNOW ALL MEN BY THESE PRESENTS: That Silver Standard U.S. Inc. (A Nevada Corporation) One East Liberty Street Suite 424 Reno, Nevada 89501

having discovered this mineral lode vein or deposit with the claim hereby located, claims by right of discovery and location all valuable minerals, under and in accordance with the provisions of the Act of Congress of May, 1872, and the laws of the State of Arizona for mining purposes, 1,500 feet in length along or on this mineral lode, vein or deposit within a width of 300 feet on each side of the middle of the lode, vein or deposit at the surface (600 feet width total); together with all the dips, spurs, angles and variations; also all water rights incident and appurtenant. The general course of the claim is North to South.

The undersigned is a citizen of the United States of America by birth, naturalization or legal organization.

The NAME of this Claim is SILVER CREEK 38

The DATE of LOCATION of this Claim is 28 day of February, 2011.

The location monument of this claim lies in the NE 1/4, Section 33 T. 20 N. R. 20 W., GSRB&M

Beginning at the northeast corner of the claim, and continuing in a clockwise direction.

- Thence 1500 feet, bearing South to the southeast corner,
Thence 300 feet, bearing West to the south end center,
Thence 300 feet, bearing West to the southwest corner,
Thence 1500 feet, bearing North to the northwest corner,
Thence 300 feet, bearing East to the north end center,
Thence 300 feet, bearing East to the northeast corner, the point of

beginning.

The LOCATION MONUMENT lies midway between the two sides and is 20 feet from the South end and 1480 feet to the opposite end of this Claim.

This Claim is LOCATED in: NE 1/4, Section 33, T. 20 N., R. 20 W., GSRB&M; SE 1/4, Section 28, T. 20 N., R. 20 W., GSRB&M; NW 1/4, Section 34, T. 20 N., R. 20 W., GSRB&M; SW 1/4, Section 27, T. 20 N., R. 20 W., GSRB&M; Mojave County, Arizona.

To TIE this Claim to the Public Survey, begin at the NE corner, Section 33, Township 20 N., Range 20 W., G & SR Base and Meridian, bear 785 feet North and 105 feet East, to the NE corner of this Claim.

Signature of David Morris, Agent

RECEIVED LMAZ STATE OFFICE 2011 MAY 25 A 7:46 PHOENIX, ARIZONA

AMC407900

The NE corner of claim 1 is located about 4615' south and 2305' east of the northeast corner of Section 33 T20N, R20W GSRB&M.

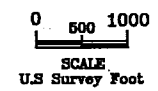
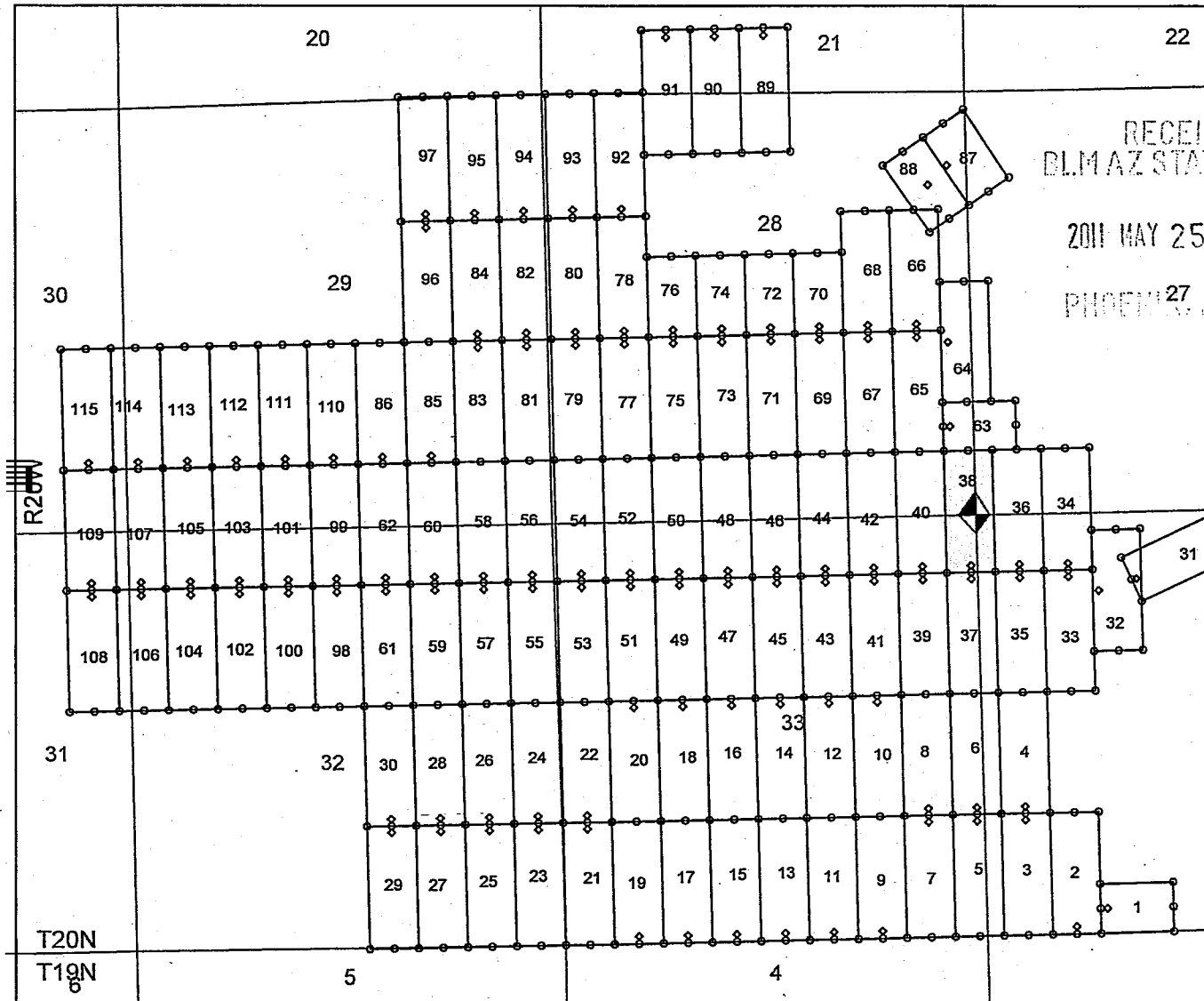
RECEIVED
BLM AZ STATE OFFICE

2011 MAY 25 A 7 46

PHOENIX, ARIZONA

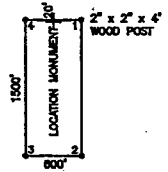
CLAIM LOCATION DATES

Claims 64-84, 87-95 February 27, 2011
 Claims 33-63, 85, 86 February 28, 2011
 Claims 1-8, 10, 12-30 March 1, 2011
 Claims 9, 11 March 2, 2011
 Claims 96-115 March 24, 2011
 Claims 31, 32, 64 March 28, 2011



EXPLANATION

- ◊ Claim Location Monument
- Claim Corner Monument
- Projected Section Line
- ◄ Survey Corner Monument Projected from USGS Topographic Map



ALL CLAIMS ARE 1500' x 600' UNLESS OTHERWISE NOTED.

TYPICAL CLAIM

SILVER CREEK LODE MINING CLAIMS

SILVER CREEK 1 - 115 CLAIM MAP
 T20N, R20W GSRB&M
 Mohave County, Arizona

SILVER STANDARD U.S Inc. (a Nevada Corporation)
 One East Liberty St, Suite 424
 Reno, NV 89501

Drawn By: JJ Date: April 2011

AutoCad 2010 Drawing File: 2011-4_Silver Creek Claims.dwg

Survey & Map by:
NORTH AMERICAN EXPLORATION, INC.
 447 North 300 West, Suite 3, Kaysville, UT 84037
 (801) 544-3421 www.nae-xploration.com



7

When Recorded Mail To:
North American Exploration Inc
447 North 300 West Suite 3
Kaysville UT 84037

FEE# 2011024773

**OFFICIAL RECORDS
OF MOHAVE COUNTY
CAROL MEIER,
COUNTY RECORDER**



05/06/2011 11:27 AM Fee: \$14.00

SPACE ABOVE THIS LINE FOR RECORDER PAGE: 1 of 2

**LODE MINING CLAIM LOCATION CERTIFICATE
STATE OF ARIZONA, COUNTY OF MOHAVE**

KNOW ALL MEN BY THESE PRESENTS: That Silver Standard U.S. Inc. (A Nevada Corporation)
One East Liberty Street Suite 424
Reno, Nevada 89501

having discovered this mineral lode vein or deposit with the claim hereby located, claims by right of discovery and location all valuable minerals, under and in accordance with the provisions of the Act of Congress of May, 1872, and the laws of the State of Arizona for mining purposes, 1,500 feet in length along or on this mineral lode, vein or deposit within a width of 300 feet on each side of the middle of the lode, vein or deposit at the surface (600 feet width total); together with all the dips, spurs, angles and variations; also all water rights incident and appurtenant. The general course of the claim is North to South.

The undersigned is a citizen of the United States of America by birth, naturalization or legal organization.

The NAME of this Claim is SILVER CREEK 39

The DATE of LOCATION of this Claim is 28 day of February, 2011.

The location monument of this claim lies in the NE 1/4, Section 33 T. 20 N. R. 20 W. GSRB&M

Beginning at the northeast corner of the claim, and continuing in a clockwise direction.

- Thence 1500 feet, bearing South to the southeast corner,
- Thence 300 feet, bearing West to the south end center,
- Thence 300 feet, bearing West to the southwest corner,
- Thence 1500 feet, bearing North to the northwest corner,
- Thence 300 feet, bearing East to the north end center,
- Thence 300 feet, bearing East to the northeast corner, the point of

beginning.

The LOCATION MONUMENT lies midway between the two sides and is 20 feet from the North end and 1480 feet to the opposite end of this Claim.

This Claim is LOCATED in:

<u>NE</u>	1/4, Section <u>33</u> , T. <u>20 N.</u> , R. <u>20 W.</u> , <u>GSRB&M</u>
	1/4, Section _____, T. <u>20 N.</u> , R. <u>20 W.</u> , <u>GSRB&M</u>
	1/4, Section _____, T. <u>20 N.</u> , R. <u>20 W.</u> , <u>GSRB&M</u>
	1/4, Section _____, T. <u>20 N.</u> , R. <u>20 W.</u> , <u>GSRB&M</u>

Mojave County, Arizona.

To TIE this Claim to the Public Survey, begin at the NE corner, Section 33, Township 20 N., Range 20 W., G & SR Base and Meridian, bear 715 feet South and 495 feet West, to the NE corner of this Claim.

David Morris
David Morris Agent

RECEIVED
BLM STATE OFFICE
2011 MAY 25 A 7:46
PIEDMONT ARIZONA

AMC407901

The NE corner of claim 1 is located about 4615' south and 2305' east of the northeast corner of Section 33 T20N, R20W GSRB&M.

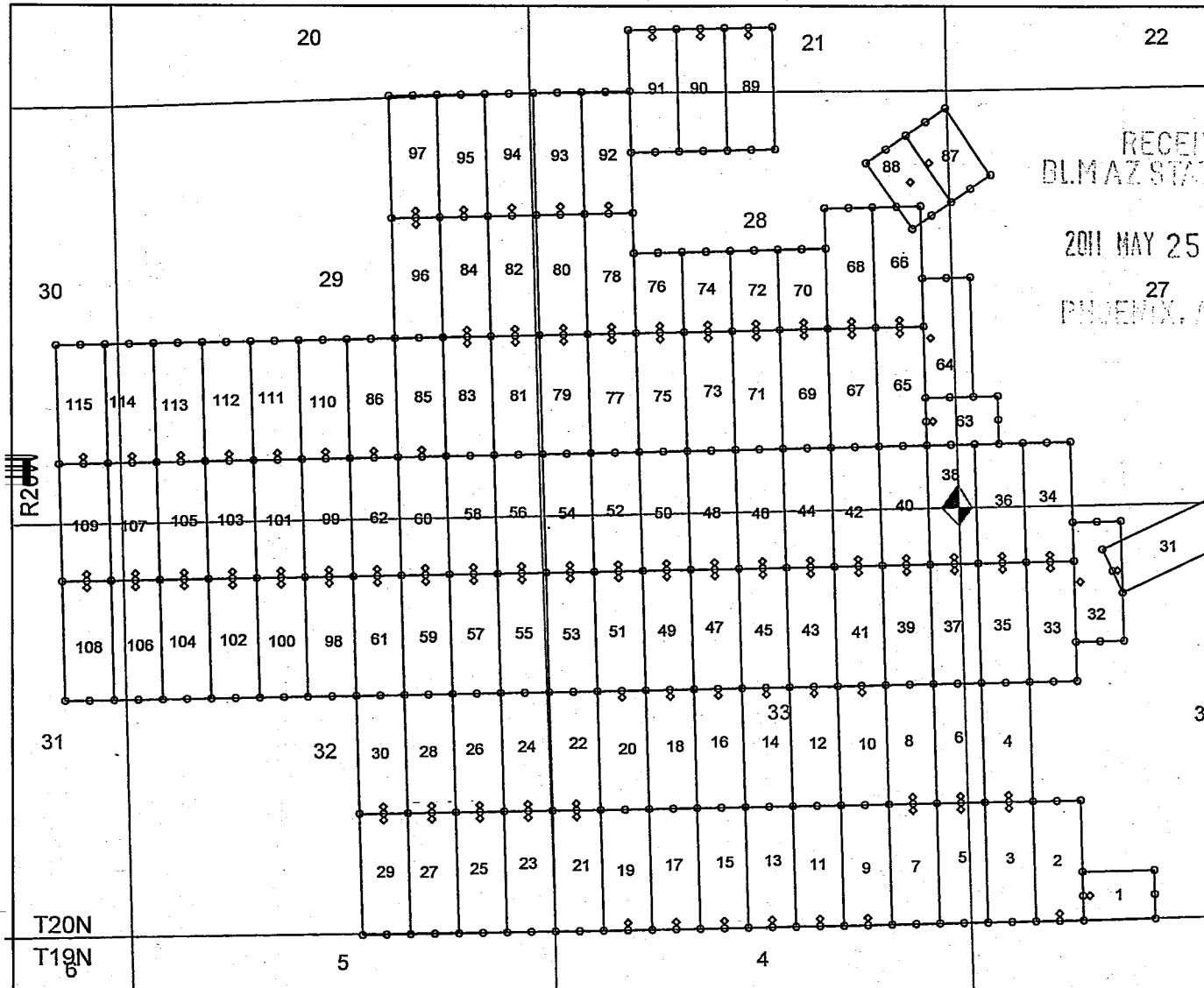
RECEIVED
BLMAZ STATE OFFICE

2011 MAY 25 A 7 46

27
PHOENIX, ARIZONA

CLAIM LOCATION DATES

Claims 84-84, 87-95 February 27, 2011
 Claims 33-63, 85, 86 February 28, 2011
 Claims 1-8, 10, 12-30 March 1, 2011
 Claims 9, 11 March 2, 2011
 Claims 96-115 March 24, 2011
 Claims 31, 32, 64 March 28, 2011

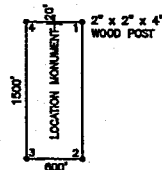


0 500 1000
SCALE
U.S. Survey Foot



EXPLANATION

- ◊ Claim Location Monument
- Claim Corner Monument
- Projected Section Line
- ◄ Survey Corner Monument Projected from USGS Topographic Map



ALL CLAIMS ARE 1500' x 600' UNLESS OTHERWISE NOTED.

TYPICAL CLAIM

SILVER CREEK LODGE MINING CLAIMS

SILVER CREEK 1 - 115 CLAIM MAP
 T20N, R20W GSRB&M
 Mohave County, Arizona

SILVER STANDARD U.S Inc. (a Nevada Corporation)
 One East Liberty St, Suite 424
 Reno, NV 89501

Drawn By: JLI

Date: April 2011

AutoCad 2010 Drawing File: 2011-4_Silver Creek Claims.dwg

Survey & Map by:

NORTH AMERICAN EXPLORATION, INC.
 447 North 300 West, Suite 3, Kayville, UT 84037
 (801) 544-3421 www.nae-xploration.com



2

FE# 2011024774

When Recorded Mail To:
North American Exploration Inc
447 North 300 West Suite 3
Kaysville UT 84037

OFFICIAL RECORDS
OF MOHAVE COUNTY
CAROL MEIER,
COUNTY RECORDER



05/06/2011 11:27 AM Fee: \$14.00

PLEASE WRITE THIS LINE FOR RECORDER! PAGE: 1 of 2

LODE MINING CLAIM LOCATION CERTIFICATE
STATE OF ARIZONA, COUNTY OF MOHAVE

KNOW ALL MEN BY THESE PRESENTS: That Silver Standard U.S. Inc. (A Nevada Corporation)
One East Liberty Street Suite 424
Reno, Nevada 89501

having discovered this mineral lode vein or deposit with the claim hereby located, claims by right of discovery and location all valuable minerals, under and in accordance with the provisions of the Act of Congress of May, 1872, and the laws of the State of Arizona for mining purposes, 1,500 feet in length along or on this mineral lode, vein or deposit within a width of 300 feet on each side of the middle of the lode, vein or deposit at the surface (600 feet width total); together with all the dips, spurs, angles and variations; also all water rights incident and appurtenant. The general course of the claim is North to South.

The undersigned is a citizen of the United States of America by birth, naturalization or legal organization.

The NAME of this Claim is SILVER CREEK 40

The DATE of LOCATION of this Claim is 28 day of February, 2011.

The location monument of this claim lies in the NE 1/4, Section 33 T. 20 N. R. 20 W. GSRB&M

Beginning at the northeast corner of the claim, and continuing in a clockwise direction.

- Thence 1500 feet, bearing South to the southeast corner,
- Thence 300 feet, bearing West to the south end center,
- Thence 300 feet, bearing West to the southwest corner,
- Thence 1500 feet, bearing North to the northwest corner,
- Thence 300 feet, bearing East to the north end center,
- Thence 300 feet, bearing East to the northeast corner, the point of

beginning.

The LOCATION MONUMENT lies midway between the two sides and is 20 feet from the South end and 1480 feet to the opposite end of this Claim.

This Claim is LOCATED in:

<u>NE</u>	1/4, Section <u>33</u>	T. <u>20 N.</u> , R. <u>20 W.</u> , <u>GSRB&M</u>
<u>SE</u>	1/4, Section <u>28</u>	T. <u>20 N.</u> , R. <u>20 W.</u> , <u>GSRB&M</u>
	1/4, Section _____	T. <u>20 N.</u> , R. <u>20 W.</u> , <u>GSRB&M</u>
	1/4, Section _____	T. <u>20 N.</u> , R. <u>20 W.</u> , <u>GSRB&M</u>

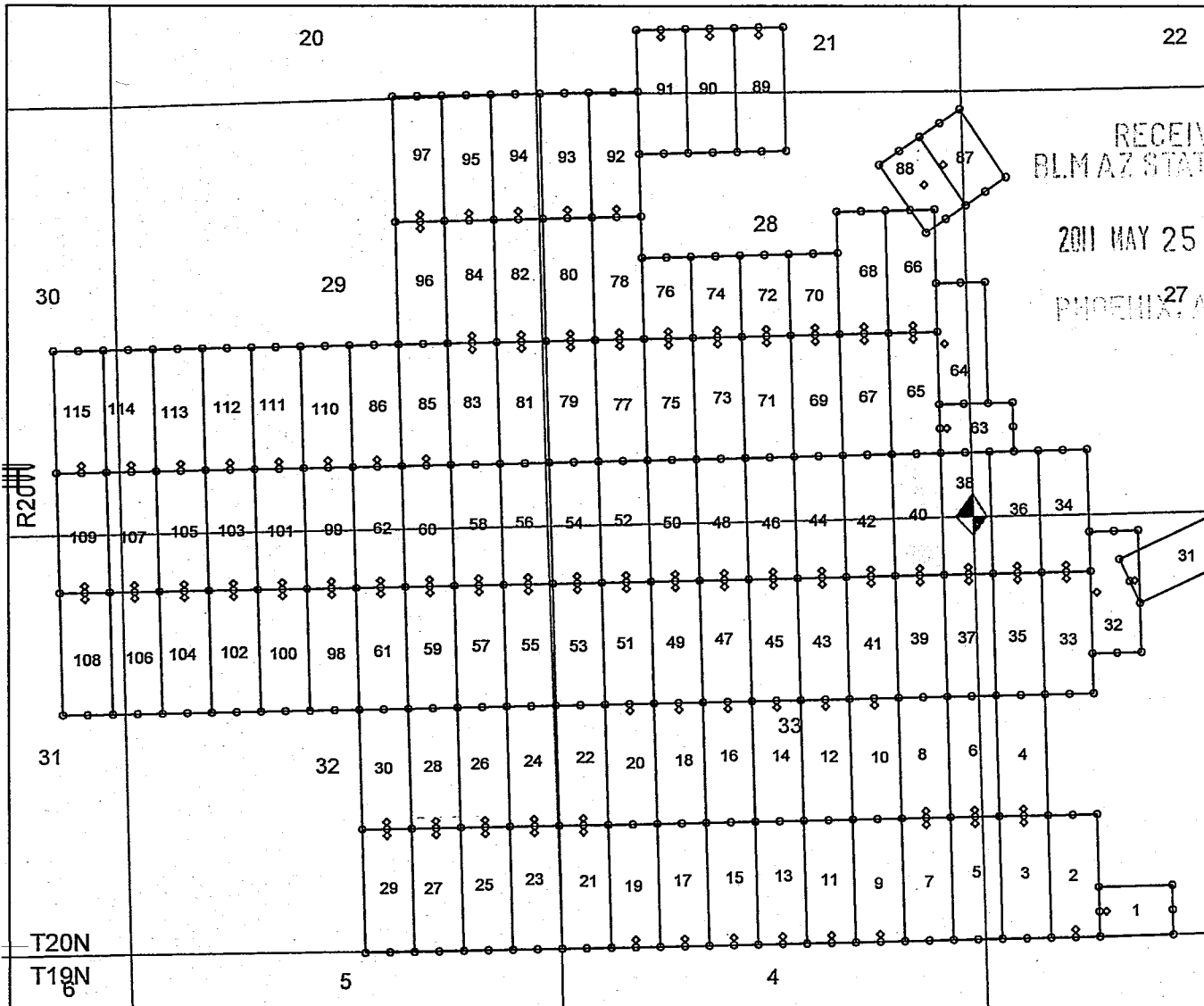
Mojave County, Arizona.

To TIE this Claim to the Public Survey, begin at the NE corner, Section 33, Township 20 N., Range 20 W., G & SR Base and Meridian, bear 785 feet North and 495 feet West, to the NE corner of this Claim.

David Morris
David Morris Agent

RECEIVED
M. AZ STATE OFFICE
2011 MAY 25 A 11:47
MOHAVE COUNTY, ARIZONA

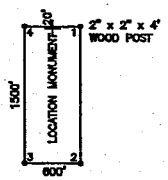
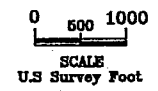
AMC407902



The NE corner of claim 1 is located about 4615' south and 2305' east of the northeast corner of Section 33 T20N, R20W GSRB&M.

RECEIVED
BLM AZ STATE OFFICE
2011 MAY 25 A 7:47
PHOENIX, ARIZONA

CLAIM LOCATION DATES
 Claims 84-84, 87-95 February 27, 2011
 Claims 33-63, 85, 86 February 28, 2011
 Claims 1-8, 10, 12-30 March 1, 2011
 Claims 9, 11 March 2, 2011
 Claims 96-115 March 24, 2011
 Claims 31, 32, 64 March 28, 2011



ALL CLAIMS ARE 1500' x 600' UNLESS OTHERWISE NOTED.

EXPLANATION

- ◊ Claim Location Monument
- Claim Corner Monument
- Projected Section Line
- ◄ Survey Corner Monument Projected from USGS Topographic Map

SILVER CREEK LODE MINING CLAIMS

SILVER CREEK 1 - 115 CLAIM MAP
 T20N, R20W GSRB&M
 Mohave County, Arizona

SILVER STANDARD U.S Inc. (a Nevada Corporation)
 One East Liberty St, Suite 424
 Reno, NV 89501

Drawn By: JJJ Date: April 2011
 AutoCad 2010 Drawing File: 2011-4_Silver Creek Claims.dwg

Survey & Map by:
 NORTH AMERICAN EXPLORATION, INC.
 447 North 300 West, Suite 3, Kaysville, UT 84037
 (801) 544-3421 www.nae-exploration.com



8

When Recorded Mail To:
North American Exploration Inc
447 North 300 West Suite 3
Kaysville UT 84037

FE# 2011024775

OFFICIAL RECORDS
OF MOHAVE COUNTY
CAROL MEIER,
COUNTY RECORDER



05/06/2011 11:27 AM Fee: \$14.00

SPACE ABOVE THIS LINE FOR RECORDER! PAGE: 1 of 2

LODE MINING CLAIM LOCATION CERTIFICATE
STATE OF ARIZONA, COUNTY OF MOHAVE

KNOW ALL MEN BY THESE PRESENTS: That Silver Standard U.S. Inc. (A Nevada Corporation)
One East Liberty Street Suite 424
Reno, Nevada 89501

having discovered this mineral lode vein or deposit with the claim hereby located, claims by right of discovery and location all valuable minerals, under and in accordance with the provisions of the Act of Congress of May, 1872, and the laws of the State of Arizona for mining purposes, 1,500 feet in length along or on this mineral lode, vein or deposit within a width of 300 feet on each side of the middle of the lode, vein or deposit at the surface (600 feet width total); together with all the dips, spurs, angles and variations; also all water rights incident and appurtenant. The general course of the claim is North to South.

The undersigned is a citizen of the United States of America by birth, naturalization or legal organization.

The NAME of this Claim is SILVER CREEK 41

The DATE of LOCATION of this Claim is 28 day of February, 2011.

The location monument of this claim lies in the NE 1/4, Section 33 T. 20 N. R. 20 W. GSRB&M

Beginning at the northeast corner of the claim, and continuing in a clockwise direction.

Thence	<u>1500</u>	feet, bearing	<u>South</u>	to the southeast corner,
Thence	<u>300</u>	feet, bearing	<u>West</u>	to the south end center,
Thence	<u>300</u>	feet, bearing	<u>West</u>	to the southwest corner,
Thence	<u>1500</u>	feet, bearing	<u>North</u>	to the northwest corner,
Thence	<u>300</u>	feet, bearing	<u>East</u>	to the north end center,
Thence	<u>300</u>	feet, bearing	<u>East</u>	to the northeast corner, the point of

beginning.

The LOCATION MONUMENT lies midway between the two sides and is 20 feet from the North and 1480 feet to the opposite end of this Claim.

This Claim	<u>NE</u>	1/4, Section <u>33</u> , T. <u>20 N.</u> , R. <u>20 W.</u> , <u>GSRB&M</u>
is LOCATED in:		<u> </u> 1/4, Section <u> </u> , T. <u>20 N.</u> , R. <u>20 W.</u> , <u>GSRB&M</u>
		<u> </u> 1/4, Section <u> </u> , T. <u>20 N.</u> , R. <u>20 W.</u> , <u>GSRB&M</u>
		<u> </u> 1/4, Section <u> </u> , T. <u>20 N.</u> , R. <u>20 W.</u> , <u>GSRB&M</u>

Mojave County, Arizona.

To TIE this Claim to the Public Survey, begin at the NE corner, Section 33, Township 20 N., Range 20 W., G & SR Base and Meridian, bear 715 feet South and 1095 feet West, to the NE corner of this Claim.

David Morris
David Morris Agent

RECEIVED
BLM AZ STATE OFFICE
2011 MAY 25 9 14 AM
TUCSON, ARIZONA

AMC 407903

The NE corner of claim 1 is located about 4615' south and 2305' east of the northeast corner of Section 33 T20N, R20W GSRB&M.

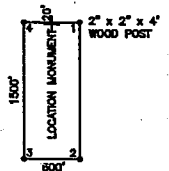
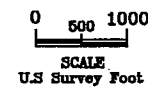
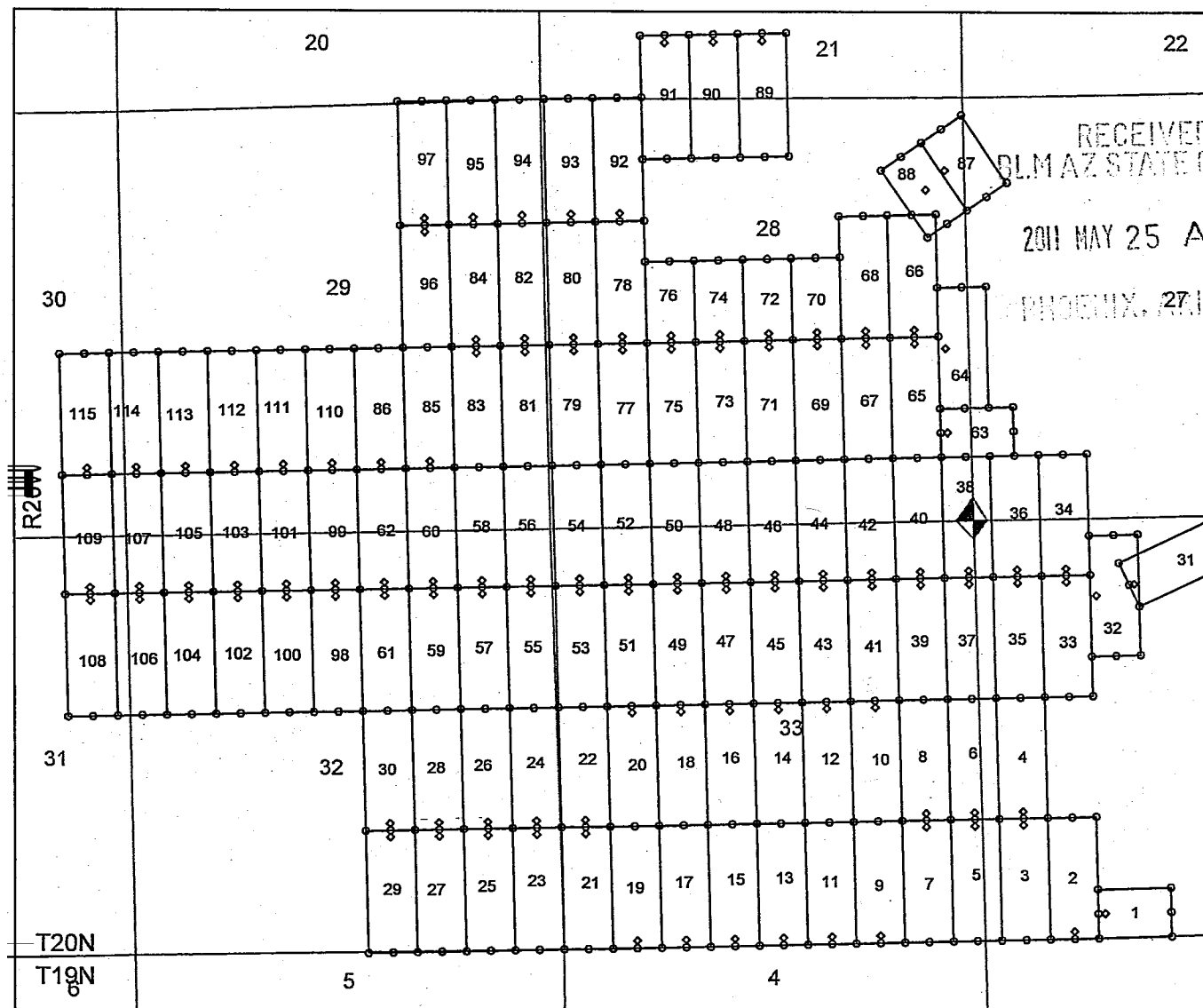
RECEIVED
BLM AZ STATE OFFICE

2011 MAY 25 A 7:47

PHOENIX, ARIZONA

CLAIM LOCATION DATES

Claims 84-84, 87-85 February 27, 2011
 Claims 33-63, 85, 88 February 28, 2011
 Claims 1-8, 10, 12-30 March 1, 2011
 Claims 9, 11 March 2, 2011
 Claims 96-115 March 24, 2011
 Claims 31, 32, 84 March 28, 2011



ALL CLAIMS ARE 1500' x 600'
UNLESS OTHERWISE NOTED.

TYPICAL CLAIM

EXPLANATION

- ◊ Claim Location Monument
- Claim Corner Monument
- Projected Section Line
- ◈ Survey Corner Monument Projected from USGS Topographic Map

SILVER CREEK LODGE MINING CLAIMS

SILVER CREEK 1 - 115 CLAIM MAP
 T20N, R20W GSRB&M
 Mohave County, Arizona

SILVER STANDARD U.S Inc. (a Nevada Corporation)
 One East Liberty St, Suite 424
 Reno, NV 89501

Drawn By: JLI Date: April 2011

AutoCad 2010 Drawing File: 2011-4_Silver Creek Claims.dwg

Survey & Map by:
 NORTH AMERICAN EXPLORATION, INC.
 447 North 300 West, Suite 3, Kaysville, UT 84037
 (801) 544-3421 www.nae-xploration.com



2

When Recorded Mail To:
North American Exploration Inc
447 North 300 West Suite 3
Kaysville UT 84037

FEE# 2011024776

OFFICIAL RECORDS
OF MOHAVE COUNTY
CAROL MEIER
COUNTY RECORDER



05/06/2011 11:27 AM Fee: \$14.00

SPACE ABOVE THIS LINE FOR RECORD

PAGE: 1 of 2

LODE MINING CLAIM LOCATION CERTIFICATE STATE OF ARIZONA, COUNTY OF MOHAVE

KNOW ALL MEN BY THESE PRESENTS: That Silver Standard U.S. Inc. (A Nevada Corporation)
One East Liberty Street Suite 424
Reno, Nevada 89501

having discovered this mineral lode vein or deposit with the claim hereby located, claims by right of discovery and location all valuable minerals, under and in accordance with the provisions of the Act of Congress of May, 1872, and the laws of the State of Arizona for mining purposes, 1,500 feet in length along or on this mineral lode, vein or deposit within a width of 300 feet on each side of the middle of the lode, vein or deposit at the surface (600 feet width total); together with all the dips, spurs, angles and variations; also all water rights incident and appurtenant. The general course of the claim is North to South.

The undersigned is a citizen of the United States of America by birth, naturalization or legal organization.

The NAME of this Claim is SILVER CREEK 42

The DATE of LOCATION of this Claim is 28 day of February, 2011.

The location monument of this claim lies in the NE 1/4, Section 33 T. 20 N. R. 20 W. GSRB&M

Beginning at the northeast corner of the claim, and continuing in a clockwise direction.

- Thence 1500 feet, bearing South to the southeast corner
- Thence 300 feet, bearing West to the south end center.
- Thence 300 feet, bearing West to the southwest corner.
- Thence 1500 feet, bearing North to the northwest corner.
- Thence 300 feet, bearing East to the north end center.
- Thence 300 feet, bearing East to the northeast corner, the point of

beginning.

The LOCATION MONUMENT lies midway between the two sides and is 20 feet from the South end and 1480 feet to the opposite end of this Claim.

This Claim is LOCATED in:

<u>NE</u>	1/4, Section <u>33</u> , T. <u>20 N.</u> , R. <u>20 W.</u> , <u>GSRB&M</u>
<u>SE</u>	1/4, Section <u>28</u> , T. <u>20 N.</u> , R. <u>20 W.</u> , <u>GSRB&M</u>
	1/4, Section _____, T. <u>20 N.</u> , R. <u>20 W.</u> , <u>GSRB&M</u>
	1/4, Section _____, T. <u>20 N.</u> , R. <u>20 W.</u> , <u>GSRB&M</u>

Mojave County, Arizona.

To TIE this Claim to the Public Survey, begin at the NE corner, Section 33, Township 20 N., Range 20 W., G & SR Base and Meridian, bear 785 feet North and 1095 feet West, to the NE corner of this Claim.

David Morris Agent

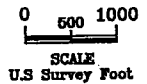
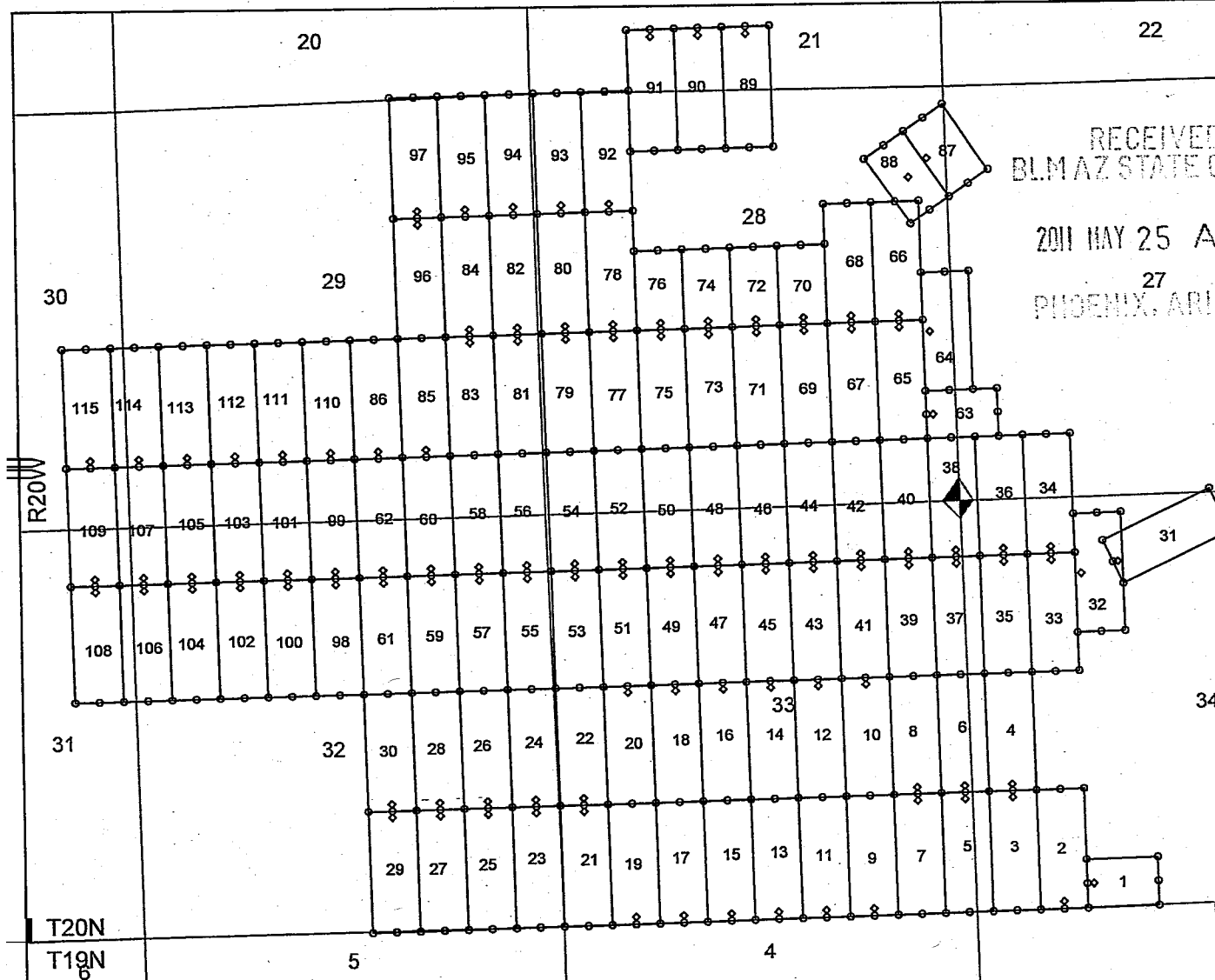
RECEIVED
MAY 25 A 11 47
MORRIS ARIZONA
STATE OFFICE

AMC407904

The NE corner of claim 1 is located about 4815' south and 2305' east of the northeast corner of Section 33 T20N, R20W GSRB&M.

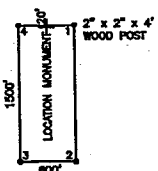
RECEIVED
BLMAZ STATE OFFICE
2011 MAY 25 A 7:47
27
PHOENIX, ARIZONA

CLAIM LOCATION DATES
 Claims 64-84, 87-95 February 27, 2011
 Claims 33-63, 85, 86 February 28, 2011
 Claims 1-8, 10, 12-30 March 1, 2011
 Claims 9, 11 March 2, 2011
 Claims 96-115 March 24, 2011
 Claims 31, 32, 64 March 28, 2011



EXPLANATION

- ◊ Claim Location Monument
- Claim Corner Monument
- Projected Section Line
- ◊ Survey Corner Monument Projected from USGS Topographic Map



ALL CLAIMS ARE 1500' x 600' UNLESS OTHERWISE NOTED.

TYPICAL CLAIM

SILVER CREEK LODE MINING CLAIMS

SILVER CREEK 1 - 115 CLAIM MAP
 T20N, R20W GSRB&M
 Mohave County, Arizona

SILVER STANDARD U.S. Inc. (a Nevada Corporation)
 One East Liberty St, Suite 424
 Reno, NV 89501

Drawn By: JLI Date: April 2011

AutoCad 2010 Drawing File: 2011-4_Silver Creek Claims.dwg

Survey & Map by:
NORTH AMERICAN EXPLORATION, INC.
 447 North 300 West, Suite 3, Kaysville, UT 84037
 (801) 544-3421 www.nae-xploration.com



OFFICIAL RECORDS OF MOHAVE COUNTY CAROL MEIER COUNTY RECORDER



05/06/2011 11:27 AM Fee: \$14.00

When Recorded Mail To: North American Exploration Inc 447 North 300 West Suite 3 Kaysville UT 84037

SPACE ABOVE THIS LINE FOR RECORDER'S

PAGE: 1 of 2

LODE MINING CLAIM LOCATION CERTIFICATE STATE OF ARIZONA, COUNTY OF MOHAVE

KNOW ALL MEN BY THESE PRESENTS: That Silver Standard U.S. Inc. (A Nevada Corporation) One East Liberty Street Suite 424 Reno, Nevada 89501

having discovered this mineral lode vein or deposit with the claim hereby located, claims by right of discovery and location all valuable minerals, under and in accordance with the provisions of the Act of Congress of May, 1872, and the laws of the State of Arizona for mining purposes, 1,500 feet in length along or on this mineral lode, vein or deposit within a width of 300 feet on each side of the middle of the lode, vein or deposit at the surface (600 feet width total); together with all the dips, spurs, angles and variations; also all water rights incident and appurtenant. The general course of the claim is North to South.

The undersigned is a citizen of the United States of America by birth, naturalization or legal organization.

The NAME of this Claim is SILVER CREEK 43

The DATE of LOCATION of this Claim is 28 day of February, 2011.

The location monument of this claim lies in the NE 1/4, Section 33 T. 20 N. R. 20 W., GSRB&M

Beginning at the northeast corner of the claim, and continuing in a clockwise direction.

- Thence 1500 feet, bearing South to the southeast corner
Thence 300 feet, bearing West to the south end center
Thence 300 feet, bearing West to the southwest corner
Thence 1500 feet, bearing North to the northwest corner
Thence 300 feet, bearing East to the north end center
Thence 300 feet, bearing East to the northeast corner, the point of beginning.

RECEIVED BLM AZ STATE OFFICE 2011 MAY 25

The LOCATION MONUMENT lies midway between the two sides and is 20 feet from the North and 1480 feet to the opposite end of this Claim.

This Claim is LOCATED in: NE 1/4, Section 33, T. 20 N., R. 20 W., GSRB&M Mojave County, Arizona.

To TIE this Claim to the Public Survey, begin at the NE corner, Section 33, Township 20 N., Range 20 W., G & SR Base and Meridian, bear 715 feet South and 1695 feet West, to the NE corner of this Claim.

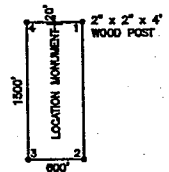
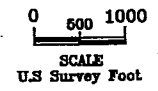
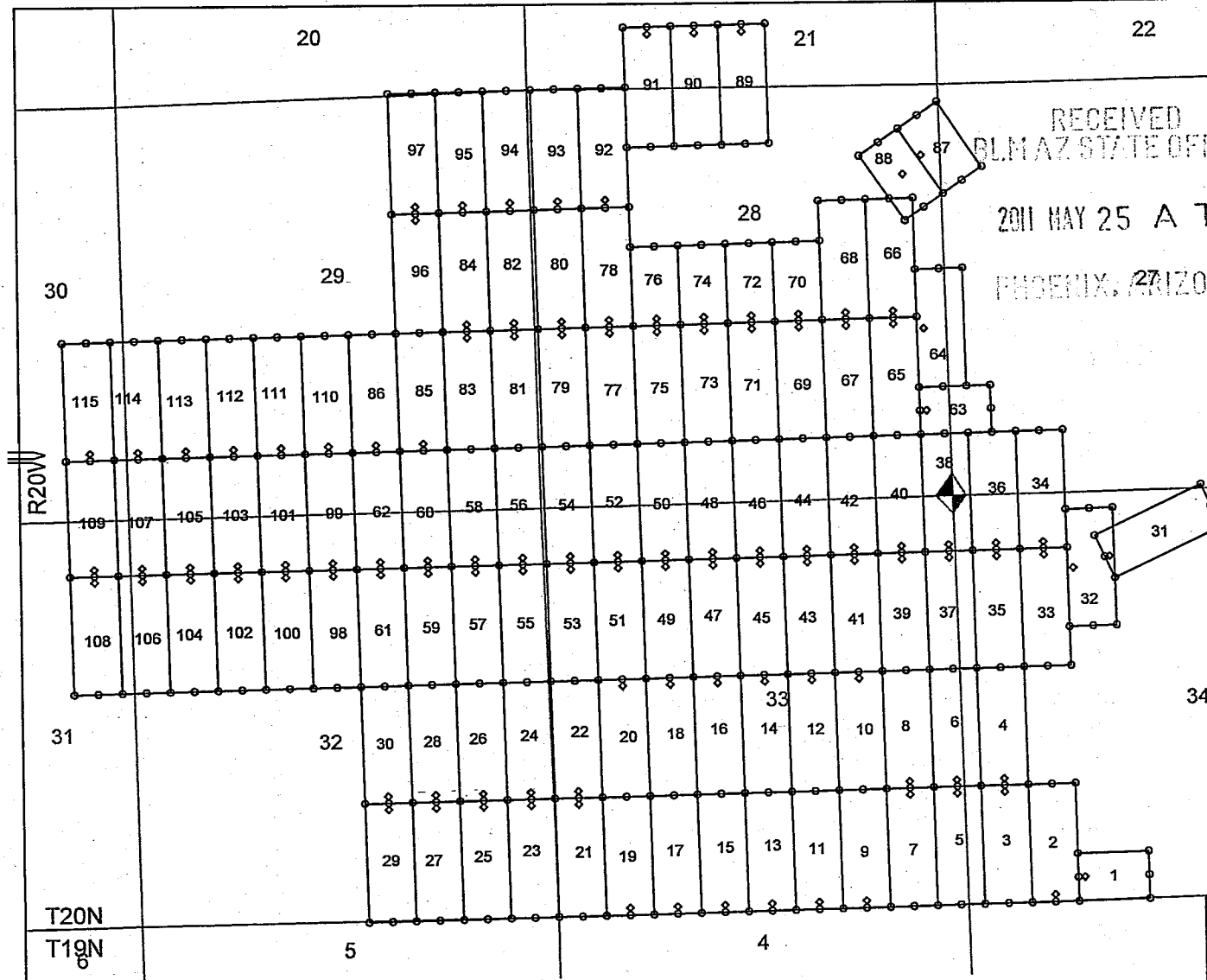
David Morris Agent

AMC407905

The NE corner of claim 1 is located about 4615' south and 2905' east of the northeast corner of Section 33 T20N, R20W GSRB&M.

RECEIVED
BLM AZ STATE OFFICE
2011 MAY 25 A 7:47
PHOENIX, ARIZONA

CLAIM LOCATION DATES
 Claims 84-84, 87-95 February 27, 2011
 Claims 33-63, 85, 86 February 28, 2011
 Claims 1-8, 10, 12-30 March 1, 2011
 Claims 9, 11 March 2, 2011
 Claims 96-115 March 24, 2011
 Claims 31, 32, 64 March 28, 2011



ALL CLAIMS ARE 1500' x 600'
UNLESS OTHERWISE NOTED.
TYPICAL CLAIM

EXPLANATION

- ◊ Claim Location Monument
- Claim Corner Monument
- Projected Section Line
- ◆ Survey Corner Monument Projected from USGS Topographic Map

SILVER CREEK LODE MINING CLAIMS

SILVER CREEK 1 - 115 CLAIM MAP
 T20N, R20W GSRB&M
 Mohave County, Arizona

SILVER STANDARD U.S Inc. (a Nevada Corporation)
 One East Liberty St, Suite 424
 Reno, NV 89501

Drawn By: JJJ Date: April 2011
 AutoCad 2010 Drawing File: 2011-4_Silver Creek Claims.dwg

Survey & Map by:
 NORTH AMERICAN EXPLORATION, INC.
 447 North 300 West, Suite 3, Kaysville, UT 84037
 (801) 544-3421 www.nae-xploration.com



2
When Recorded Mail To:
North American Exploration Inc
447 North 300 West Suite 3
Kaysville UT 84037

SPACE ABOVE THIS LINE FOR RECORDER'S USE

LODE MINING CLAIM LOCATION CERTIFICATE STATE OF ARIZONA, COUNTY OF MOHAVE

KNOW ALL MEN BY THESE PRESENTS: That Silver Standard U.S. Inc. (A Nevada Corporation)
One East Liberty Street Suite 424
Reno, Nevada 89501

having discovered this mineral lode vein or deposit with the claim hereby located, claims by right of discovery and location all valuable minerals, under and in accordance with the provisions of the Act of Congress of May, 1872, and the laws of the State of Arizona for mining purposes, 1,500 feet in length along or on this mineral lode, vein or deposit within a width of 300 feet on each side of the middle of the lode, vein or deposit at the surface (600 feet width total); together with all the dips, spurs, angles and variations; also all water rights incident and appurtenant. The general course of the claim is North to South.

The undersigned is a citizen of the United States of America by birth, naturalization or legal organization.

The NAME of this Claim is SILVER CREEK 44

The DATE of LOCATION of this Claim is 28 day of February, 2011.

The location monument of this claim lies in the NE 1/4, Section 33 T. 20 N. R. 20 W. GSRB&M

Beginning at the northeast corner of the claim, and continuing in a clockwise direction

- Thence 1500 feet, bearing South to the southeast corner,
- Thence 300 feet, bearing West to the south end center,
- Thence 300 feet, bearing West to the southwest corner,
- Thence 1500 feet, bearing North to the northwest corner,
- Thence 300 feet, bearing East to the north end center,
- Thence 300 feet, bearing East to the northeast corner, the point of

beginning.

The LOCATION MONUMENT lies midway between the two sides and is 20 feet from the South end and 1480 feet to the opposite end of this Claim.

This Claim is LOCATED in:

<u>NE</u>	1/4, Section <u>33</u> , T. <u>20 N.</u> , R. <u>20 W.</u> , <u>GSRB&M</u>
<u>SE</u>	1/4, Section <u>28</u> , T. <u>20 N.</u> , R. <u>20 W.</u> , <u>GSRB&M</u>
_____	1/4, Section _____, T. <u>20 N.</u> , R. <u>20 W.</u> , <u>GSRB&M</u>
_____	1/4, Section _____, T. <u>20 N.</u> , R. <u>20 W.</u> , <u>GSRB&M</u>

Mojave County, Arizona.

To TIE this Claim to the Public Survey, begin at the NE corner, Section 33, Township 20 N., Range 20 W., G & SR Base and Meridian, bear 785 feet North and 1695 feet West, to the NE corner of this Claim.



FEE# 2011024778

OFFICIAL RECORDS
OF MOHAVE COUNTY
CAROL MEIER,
COUNTY RECORDER



05/06/2011 11:27 AM Fee: \$14.00

PAGE: 1 of 2

David Morris
David Morris Agent

RECEIVED
BLM AZ STATE OFFICE
2011 MAY 25 AM 7:47
PHOENIX, ARIZONA

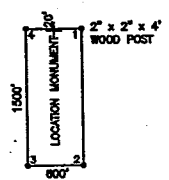
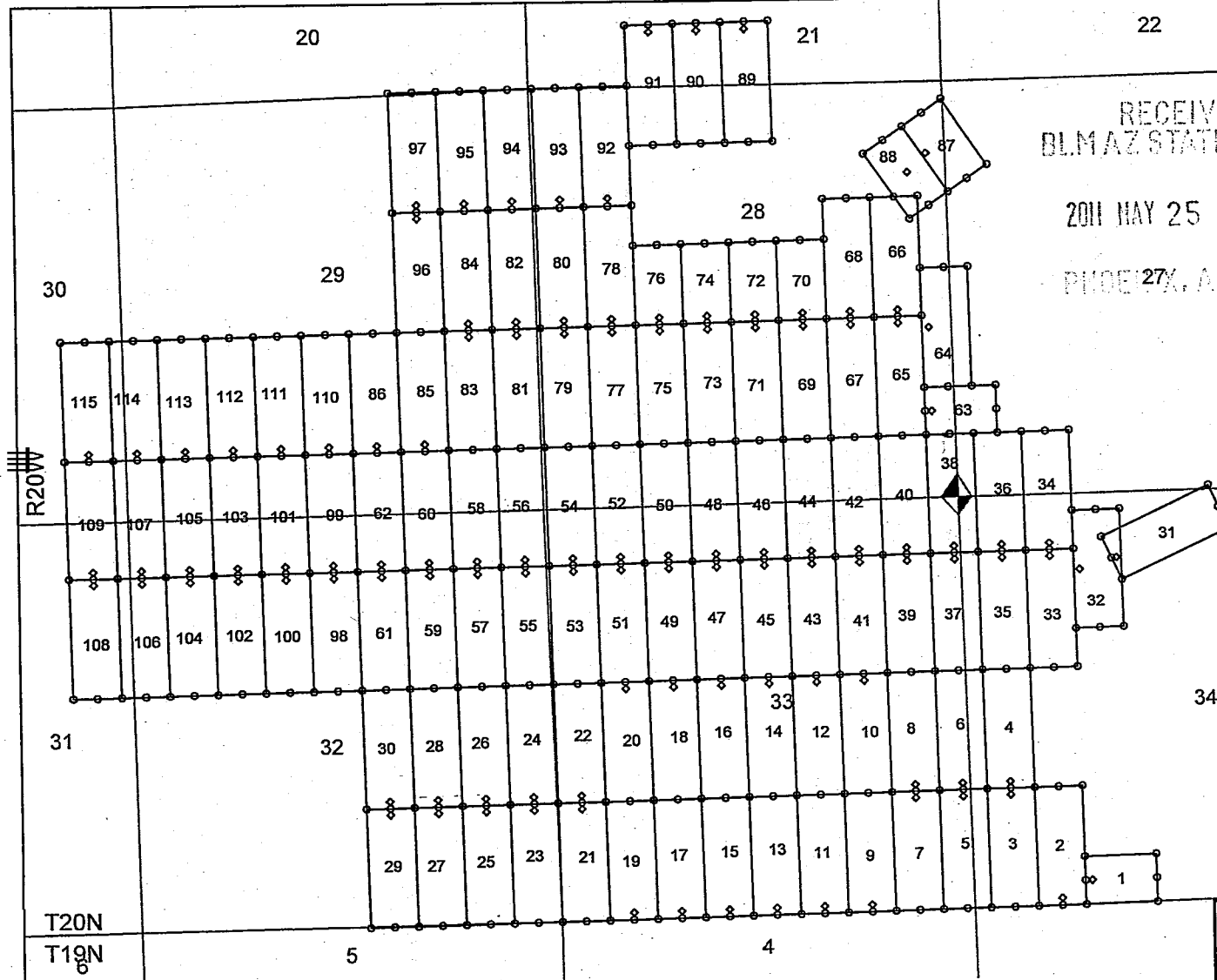
AMC 407906

The NE corner of claim 1 is located about 4815' south and 2305' east of the northeast corner of Section 33 T20N, R20W GSRB&M.

RECEIVED
BLMAZ STATE OFFICE
2011 MAY 25 A 7:47
PHOENIX, ARIZONA

CLAIM LOCATION DATES

Claims 64-84, 87-95 February 27, 2011
 Claims 33-63, 85, 86 February 28, 2011
 Claims 1-8, 10, 12-30 March 1, 2011
 Claims 9, 11 March 2, 2011
 Claims 96-115 March 24, 2011
 Claims 31, 32, 64 March 28, 2011

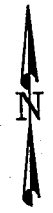


ALL CLAIMS ARE 1500' x 600'
UNLESS OTHERWISE NOTED.
TYPICAL CLAIM

EXPLANATION

- ◊ Claim Location Monument
- Claim Corner Monument
- Projected Section Line
- ◆ Survey Corner Monument Projected from USGS Topographic Map

SILVER CREEK LODE MINING CLAIMS	
SILVER CREEK 1 - 115 CLAIM MAP T20N, R20W GSRB&M Mohave County, Arizona	
SILVER STANDARD U.S. Inc. (a Nevada Corporation) One East Liberty St, Suite 424 Reno, NV 89501	
Drawn By: JLI	Date: April 2011
AutoCad 2010 Drawing File: 2011-4_Silver Creek Claims.dwg	
Survey & Map by: NORTH AMERICAN EXPLORATION, INC. 447 North 300 West, Suite 3, Kaysville, UT 84037 (801) 544-3421 www.nae-exploration.com	



When Recorded Mail To:
North American Exploration Inc
447 North 300 West Suite 3
Kaysville UT 84037

SPACE ABOVE THIS LINE FOR RECORDER'S USE

LODE MINING CLAIM LOCATION CERTIFICATE STATE OF ARIZONA, COUNTY OF MOHAVE

KNOW ALL MEN BY THESE PRESENTS: That Silver Standard U.S. Inc. (A Nevada Corporation)
One East Liberty Street Suite 424
Reno, Nevada 89501

having discovered this mineral lode vein or deposit with the claim hereby located, claims by right of discovery and location all valuable minerals, under and in accordance with the provisions of the Act of Congress of May, 1872, and the laws of the State of Arizona for mining purposes, 1,500 feet in length along or on this mineral lode, vein or deposit within a width of 300 feet on each side of the middle of the lode, vein or deposit at the surface (600 feet width total); together with all the dips, spurs, angles and variations; also all water rights incident and appurtenant. The general course of the claim is North to South.

The undersigned is a citizen of the United States of America by birth, naturalization or legal organization.

The NAME of this Claim is SILVER CREEK 45

The DATE of LOCATION of this Claim is 28 day of February, 2011.

The location monument of this claim lies in the NE 1/4, Section 33 T. 20 N R. 20 W, GSRB&M

Beginning at the northeast corner of the claim, and continuing in a clockwise direction.

Thence	<u>1500</u>	feet, bearing	<u>South</u>	to the southeast corner,
Thence	<u>300</u>	feet, bearing	<u>West</u>	to the south end center,
Thence	<u>300</u>	feet, bearing	<u>West</u>	to the southwest corner,
Thence	<u>1500</u>	feet, bearing	<u>North</u>	to the northwest corner,
Thence	<u>300</u>	feet, bearing	<u>East</u>	to the north end center,
Thence	<u>300</u>	feet, bearing	<u>East</u>	to the northeast corner, the point of

beginning.

The LOCATION MONUMENT lies midway between the two sides and is 20 feet from the North end and 1480 feet to the opposite end of this Claim.

This Claim is LOCATED in:	<u>NE</u>	1/4, Section <u>33</u>	T. <u>20 N</u> , R. <u>20 W</u> ., <u>GSRB&M</u>
	<u>NW</u>	1/4, Section <u>33</u>	T. <u>20 N</u> , R. <u>20 W</u> ., <u>GSRB&M</u>
		1/4, Section _____	T. <u>20 N</u> , R. <u>20 W</u> ., <u>GSRB&M</u>
		1/4, Section _____	T. <u>20 N</u> , R. <u>20 W</u> ., <u>GSRB&M</u>

Mojave County, Arizona.

To TIE this Claim to the Public Survey, begin at the NE corner, Section 33, Township 20 N, Range 20 W, G & SR Base and Meridian, bear 715 feet South and 2295 feet West, to the NE corner of this Claim.



FEE# 2011024779

OFFICIAL RECORDS
OF MOHAVE COUNTY
CAROL MEIER,
COUNTY RECORDER



05/06/2011 11:27 AM Fee: \$14.00

PAGE: 1 of 2

David Morris
David Morris Agent

RECEIVED
BLM AZ STATE OFFICE
2011 MAY 25 A 7:47
PHOENIX, ARIZONA

AMC407907

The NE corner of claim 1 is located about 4615' south and 2305' east of the northeast corner of Section 33 T20N, R20W GSRB&M.

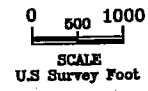
RECEIVED
BLM AZ STATE OFFICE

2011 MAY 25 A 7:47

PHOENIX, ARIZONA

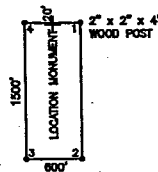
CLAIM LOCATION DATES

Claims 84-84, 87-85 February 27, 2011
 Claims 33-63, 85, 86 February 28, 2011
 Claims 1-8, 10, 12-30 March 1, 2011
 Claims 9, 11 March 2, 2011
 Claims 96-115 March 24, 2011
 Claims 31, 32, 64 March 28, 2011



EXPLANATION

- ◊ Claim Location Monument
- Claim Corner Monument
- Projected Section Line
- ◆ Survey Corner Monument Projected from USGS Topographic Map



ALL CLAIMS ARE 1500' x 600'
UNLESS OTHERWISE NOTED.

TYPICAL CLAIM

SILVER CREEK LODE MINING CLAIMS

SILVER CREEK 1 - 115 CLAIM MAP
 T20N, R20W GSRB&M
 Mohave County, Arizona

SILVER STANDARD U.S Inc. (a Nevada Corporation)
 One East Liberty St, Suite 424
 Reno, NV 89501

Drawn By: JLI Date: April 2011

AutoCad 2010 Drawing File: 2011-4_Silver Creek Claims.dwg

Survey & Map by:

NORTH AMERICAN EXPLORATION, INC.
 447 North 300 West, Suite 3, Kaysville, UT 84037
 (801) 544-3421 www.nae-exploration.com



When Recorded Mail To:
North American Exploration Inc
447 North 300 West Suite 3
Kaysville UT 84037

PLEASE REMOVE THIS LINE FOR RECORDER'S USE

LODE MINING CLAIM LOCATION CERTIFICATE STATE OF ARIZONA, COUNTY OF MOHAVE

KNOW ALL MEN BY THESE PRESENTS: That Silver Standard U.S. Inc. (A Nevada Corporation)
One East Liberty Street Suite 424
Reno, Nevada 89501

having discovered this mineral lode vein or deposit with the claim hereby located, claims by right of discovery and location all valuable minerals, under and in accordance with the provisions of the Act of Congress of May, 1872, and the laws of the State of Arizona for mining purposes, 1,500 feet in length along or on this mineral lode, vein or deposit within a width of 300 feet on each side of the middle of the lode, vein or deposit at the surface (600 feet width total); together with all the dips, spurs, angles and variations; also all water rights incident and appurtenant. The general course of the claim is North to South.

The undersigned is a citizen of the United States of America by birth, naturalization or legal organization.

The NAME of this Claim is SILVER CREEK 46.

The DATE of LOCATION of this Claim is 28 day of February, 2011.

The location monument of this claim lies in the NE 1/4, Section 33 T. 20 N. R. 20 W., GSRB&M

Beginning at the northeast corner of the claim, and continuing in a clockwise direction.

Thence	<u>1500</u>	feet, bearing	<u>South</u>	to the southeast corner,
Thence	<u>300</u>	feet, bearing	<u>West</u>	to the south end center,
Thence	<u>300</u>	feet, bearing	<u>West</u>	to the southwest corner,
Thence	<u>1500</u>	feet, bearing	<u>North</u>	to the northwest corner,
Thence	<u>300</u>	feet, bearing	<u>East</u>	to the north end center,
Thence	<u>300</u>	feet, bearing	<u>East</u>	to the northeast corner, the point of

beginning.

The LOCATION MONUMENT lies midway between the two sides and is 20 feet from the South end and 1480 feet to the opposite end of this Claim.

This Claim is LOCATED in:	<u>NE</u>	1/4, Section <u>33</u> , T. <u>20</u> N., R. <u>20</u> W., <u>GSRB&M</u>
	<u>NW</u>	1/4, Section <u>33</u> , T. <u>20</u> N., R. <u>20</u> W., <u>GSRB&M</u>
	<u>SE</u>	1/4, Section <u>28</u> , T. <u>20</u> N., R. <u>20</u> W., <u>GSRB&M</u>
	<u>SW</u>	1/4, Section <u>28</u> , T. <u>20</u> N., R. <u>20</u> W., <u>GSRB&M</u>

Mojave County, Arizona.

To TIE this Claim to the Public Survey, begin at the NE corner, Section 33, Township 20 N., Range 20 W., G & SR Base and Meridian, bear 785 feet North and 2295 feet West, to the NE corner of this Claim.



FEE# 2011024780

OFFICIAL RECORDS
OF MOHAVE COUNTY
CAROL MEIER,
COUNTY RECORDER



05/06/2011 11:27 AM Fee: \$14.00

PAGE: 1 of 2

David Morris
David Morris Agent

RECEIVED
DUMA STATE OFFICE
2011 MAY 25 AM 11:47

AMC401908

The NE corner of claim 1 is located about 4615' south and 2305' east of the northeast corner of Section 33 T20N, R20W GSRB&M.

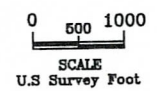
RECEIVED
BLMAZ STATE OFFICE

2011 MAY 25 A 7:47

27
FIDELITY, ARIZONA

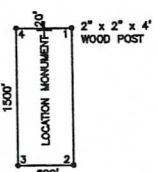
CLAIM LOCATION DATES

Claims 64-84, 87-95 February 27, 2011
 Claims 33-63, 85, 86 February 28, 2011
 Claims 1-8, 10, 12-30 March 1, 2011
 Claims 9, 11 March 2, 2011
 Claims 96-115 March 24, 2011
 Claims 31, 32, 64 March 28, 2011



EXPLANATION

- ◊ Claim Location Monument
- Claim Corner Monument
- Projected Section Line
- ◆ Survey Corner Monument Projected from USGS Topographic Map



ALL CLAIMS ARE 1500' x 600' UNLESS OTHERWISE NOTED.

TYPICAL CLAIM

SILVER CREEK LODE MINING CLAIMS

SILVER CREEK 1 - 115 CLAIM MAP
 T20N, R20W GSRB&M
 Mohave County, Arizona

SILVER STANDARD U.S. Inc. (a Nevada Corporation)
 One East Liberty St, Suite 424
 Reno, NV 89501

Drawn By: JLI Date: April 2011

AutoCad 2010 Drawing File: 2011-4_Silver Creek Claims.dwg

Survey & Map by:
 NORTH AMERICAN EXPLORATION, INC.
 447 North 300 West, Suite 3, Kaysville, UT 84037
 (801) 544-3421 www.nae-exploration.com



2

When Recorded Mail To:
North American Exploration Inc
447 North 300 West Suite 3
Kaysville UT 84037

SPACE ABOVE THIS LINE FOR RECORDER'S USE

LODE MINING CLAIM LOCATION CERTIFICATE STATE OF ARIZONA, COUNTY OF MOHAVE

KNOW ALL MEN BY THESE PRESENTS: That Silver Standard U.S. Inc. (A Nevada Corporation)
One East Liberty Street Suite 424
Reno, Nevada 89501

having discovered this mineral lode vein or deposit with the claim hereby located, claims by right of discovery and location all valuable minerals, under and in accordance with the provisions of the Act of Congress of May, 1872, and the laws of the State of Arizona for mining purposes, 1,500 feet in length along or on this mineral lode, vein or deposit within a width of 300 feet on each side of the middle of the lode, vein or deposit at the surface (600 feet width total); together with all the dips, spurs, angles and variations; also all water rights incident and appurtenant. The general course of the claim is North to South.

The undersigned is a citizen of the United States of America by birth, naturalization or legal organization.

The NAME of this Claim is SILVER CREEK 47.

The DATE of LOCATION of this Claim is 28 day of February, 2011.

The location monument of this claim lies in the NW 1/4, Section 33 T. 20 N R. 20 W, GSRB&M

Beginning at the northeast corner of the claim, and continuing in a clockwise direction.

- Thence 1500 feet, bearing South to the southeast corner,
- Thence 300 feet, bearing West to the south end center,
- Thence 300 feet, bearing West to the southwest corner,
- Thence 1500 feet, bearing North to the northwest corner,
- Thence 300 feet, bearing East to the north end center,
- Thence 300 feet, bearing East to the northeast corner, the point of beginning.

RECEIVED
BLM AZ STATE OFFICE
2011 MAY 25 11:17 AM

The LOCATION MONUMENT lies midway between the two sides and is 20 feet from the North end and 1480 feet to the opposite end of this Claim.

This Claim is LOCATED in: NW 1/4, Section 33, T. 20 N, R. 20 W, GSRB&M
____ 1/4, Section _____, T. 20 N, R. 20 W, GSRB&M
____ 1/4, Section _____, T. 20 N, R. 20 W, GSRB&M
____ 1/4, Section _____, T. 20 N, R. 20 W, GSRB&M
Mojave County, Arizona.

To TIE this Claim to the Public Survey, begin at the NE corner, Section 33, Township 20 N, Range 20 W, G & SR Base and Meridian, bear 715 feet South and 2895 feet West, to the NE corner of this Claim.



FEE# 2011024781

David Morris
David Morris Agent

OFFICIAL RECORDS
OF MOHAVE COUNTY
CAROL MEIER,
COUNTY RECORDER



05/06/2011 11:27 AM Fee: \$14.00

AMC401909

The NE corner of claim 1 is located about 4615' south and 2305' east of the northeast corner of Section 33 T20N, R20W GSRB&M.

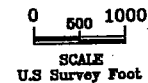
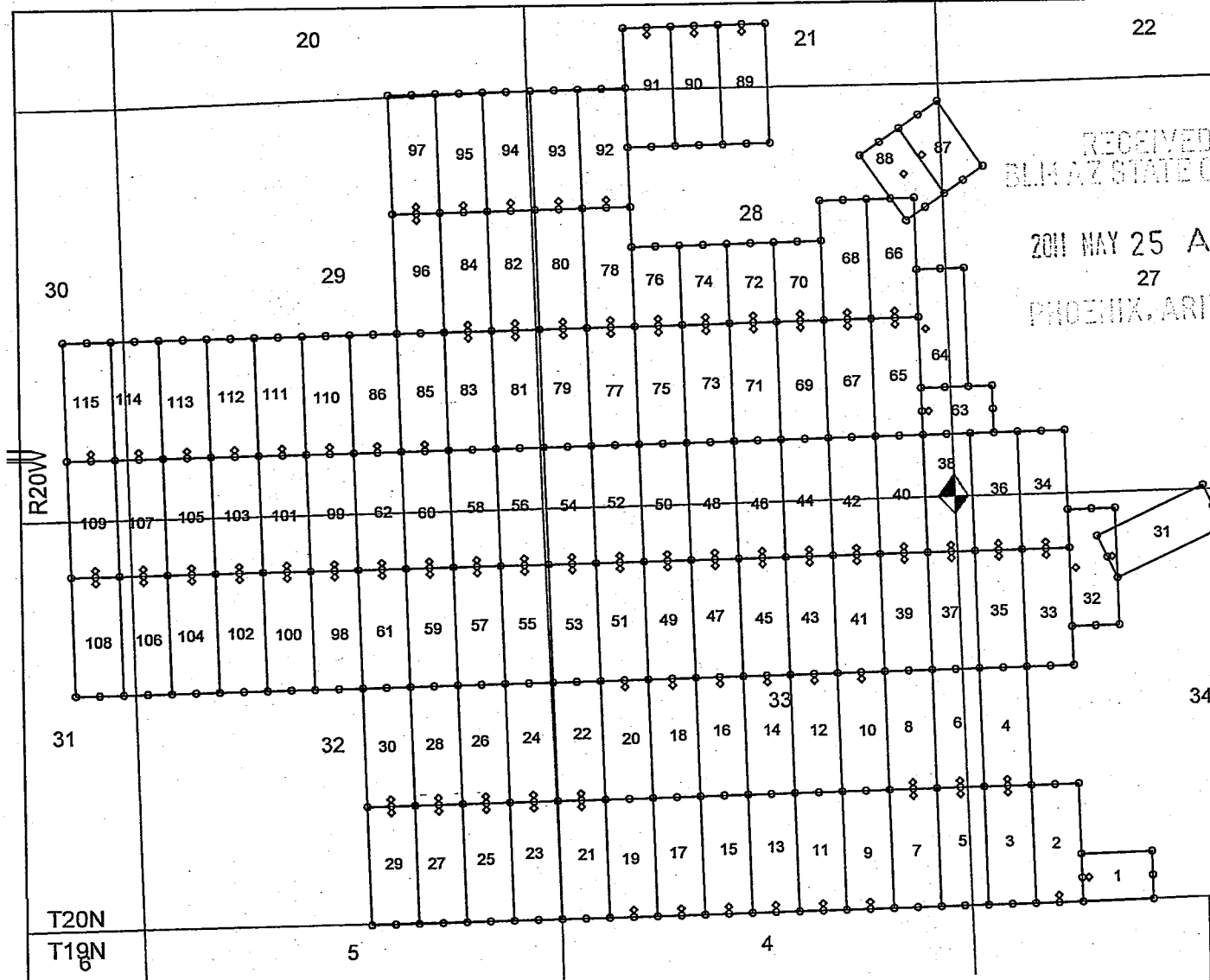
RECEIVED
BLM AZ STATE OFFICE

2011 MAY 25 A 7:47

27
PHOENIX, ARIZONA

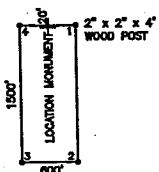
CLAIM LOCATION DATES

Claims 64-84, 87-95 February 27, 2011
 Claims 33-63, 85, 86 February 28, 2011
 Claims 1-8, 10, 12-30 March 1, 2011
 Claims 9, 11 March 2, 2011
 Claims 96-115 March 24, 2011
 Claims 31, 32, 64 March 28, 2011



EXPLANATION

- ◊ Claim Location Monument
- Claim Corner Monument
- Projected Section Line
- ◆ Survey Corner Monument Projected from USGS Topographic Map



ALL CLAIMS ARE 1500' x 600' UNLESS OTHERWISE NOTED.
 TYPICAL CLAIM

SILVER CREEK LODE MINING CLAIMS

SILVER CREEK 1 - 115 CLAIM MAP
 T20N, R20W GSRB&M
 Mohave County, Arizona

SILVER STANDARD U.S. Inc. (a Nevada Corporation)
 One East Liberty St, Suite 424
 Reno, NV 89501

Drawn By: JJ Date: April 2011
 AutoCad 2010 Drawing File: 2011-4_Silver Creek Claims.dwg

Survey & Map by:
 NORTH AMERICAN EXPLORATION, INC.
 447 North 300 West, Suite 3, Kayville, UT 84037
 (801) 544-3421 www.nae-exploration.com



2
When Recorded Mail To:
North American Exploration Inc
447 North 300 West Suite 3
Kaysville UT 84037

SPACE ABOVE THIS LINE FOR RECORDER'S USE

LODE MINING CLAIM LOCATION CERTIFICATE STATE OF ARIZONA, COUNTY OF MOHAVE

KNOW ALL MEN BY THESE PRESENTS: That Silver Standard U.S. Inc. (A Nevada Corporation)
One East Liberty Street Suite 424
Reno, Nevada 89501

having discovered this mineral lode vein or deposit with the claim hereby located, claims by right of discovery and location all valuable minerals, under and in accordance with the provisions of the Act of Congress of May, 1872, and the laws of the State of Arizona for mining purposes, 1,500 feet in length along or on this mineral lode, vein or deposit within a width of 300 feet on each side of the middle of the lode, vein or deposit at the surface (600 feet width total); together with all the dips, spurs, angles and variations; also all water rights incident and appurtenant. The general course of the claim is North to South.

The undersigned is a citizen of the United States of America by birth, naturalization or legal organization.

The NAME of this Claim is SILVER CREEK 48.

The DATE of LOCATION of this Claim is 28 day of February, 2011.

The location monument of this claim lies in the NW ¼, Section 33 T. 20 N. R. 20 W., GSRB&M

Beginning at the northeast corner of the claim, and continuing in a clockwise direction.

Thence	<u>1500</u>	feet, bearing	<u>South</u>	to the southeast corner,
Thence	<u>300</u>	feet, bearing	<u>West</u>	to the south end center,
Thence	<u>300</u>	feet, bearing	<u>West</u>	to the southwest corner,
Thence	<u>1500</u>	feet, bearing	<u>North</u>	to the northwest corner,
Thence	<u>300</u>	feet, bearing	<u>East</u>	to the north end center,
Thence	<u>300</u>	feet, bearing	<u>East</u>	to the northeast corner, the point of

beginning.

The LOCATION MONUMENT lies midway between the two sides and is 20 feet from the South end and 1480 feet to the opposite end of this Claim.

This Claim is LOCATED in:	<u>NW</u>	1/4, Section <u>33</u> , T. <u>20 N.</u> , R. <u>20 W.</u> , <u>GSRB&M</u>
	<u>SW</u>	1/4, Section <u>28</u> , T. <u>20 N.</u> , R. <u>20 W.</u> , <u>GSRB&M</u>
		1/4, Section _____, T. <u>20 N.</u> , R. <u>20 W.</u> , <u>GSRB&M</u>
		1/4, Section _____, T. <u>20 N.</u> , R. <u>20 W.</u> , <u>GSRB&M</u>

Mojave County, Arizona.

To TIE this Claim to the Public Survey, begin at the NE corner, Section 33, Township 20 N., Range 20 W., G & SR Base and Meridian, bear 785 feet North and 2895 feet West, to the NE corner of this Claim.



FEE# 2011024782

OFFICIAL RECORDS
OF MOHAVE COUNTY
CAROL MEIER,
COUNTY RECORDER



05/06/2011 11:27 AM Fee: \$14.00

PAGE: 1 of 2

David Morris
David Morris Agent

RECEIVED
BLM/AZ STATE OFFICE
2011 MAY 25 AM 7:47
PHOENIX, ARIZONA

AMC 407910

The NE corner of claim 1 is located about 4815' south and 2305' east of the northeast corner of Section 33 T20N, R20W GSRB&M.

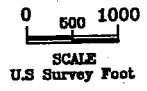
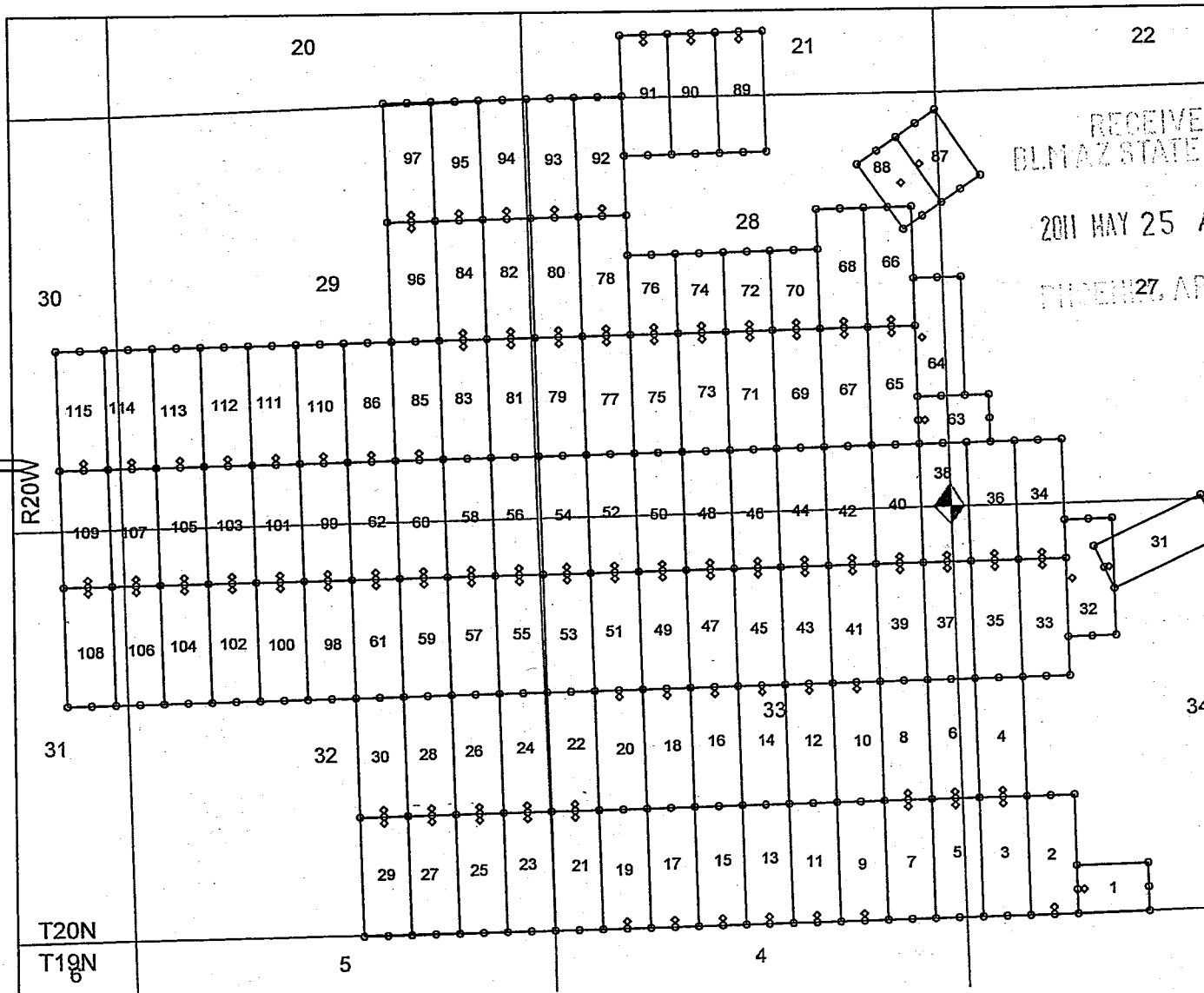
RECEIVED
BLNAZ STATE OFFICE

2011 MAY 25 A 7:47

PRINCE, ARIZONA

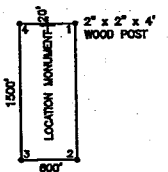
CLAIM LOCATION DATES

Claims 64-84, 87-95 February 27, 2011
 Claims 33-63, 85, 86 February 28, 2011
 Claims 1-8, 10, 12-30 March 1, 2011
 Claims 9, 11 March 2, 2011
 Claims 96-115 March 24, 2011
 Claims 31, 32, 64 March 28, 2011



EXPLANATION

- ◊ Claim Location Monument
- Claim Corner Monument
- Projected Section Line
- ◆ Survey Corner Monument Projected from USGS Topographic Map



ALL CLAIMS ARE 1500' x 800'
UNLESS OTHERWISE NOTED.
TYPICAL CLAIM

SILVER CREEK LODE MINING CLAIMS

SILVER CREEK 1 - 115 CLAIM MAP
 T20N, R20W GSRB&M
 Mohave County, Arizona

SILVER STANDARD U.S. Inc. (a Nevada Corporation)
 One East Liberty St, Suite 424
 Reno, NV 89501

Drawn By: JJJ Date: April 2011
 AutoCad 2010 Drawing File: 2011-4_Silver Creek Claims.dwg

Survey & Map by:
NORTH AMERICAN EXPLORATION, INC.
 447 North 300 West, Suite 3, Kaysville, UT 84037
 (801) 544-3421 www.nae-xploration.com



2

When Recorded Mail To:
North American Exploration Inc
447 North 300 West Suite 3
Kaysville UT 84037

SPACE ABOVE THIS LINE FOR RECORDER'S USE

LODE MINING CLAIM LOCATION CERTIFICATE STATE OF ARIZONA, COUNTY OF MOHAVE

KNOW ALL MEN BY THESE PRESENTS: That Silver Standard U.S. Inc. (A Nevada Corporation)
One East Liberty Street Suite 424
Reno, Nevada 89501

having discovered this mineral lode vein or deposit with the claim hereby located, claims by right of discovery and location all valuable minerals, under and in accordance with the provisions of the Act of Congress of May, 1872, and the laws of the State of Arizona for mining purposes, 1,500 feet in length along or on this mineral lode, vein or deposit within a width of 300 feet on each side of the middle of the lode, vein or deposit at the surface (600 feet width total); together with all the dips, spurs, angles and variations; also all water rights incident and appurtenant. The general course of the claim is North to South.

The undersigned is a citizen of the United States of America by birth, naturalization or legal organization.

The NAME of this Claim is SILVER CREEK 49.

The DATE of LOCATION of this Claim is 28 day of February, 2011.

The location monument of this claim lies in the NW 1/4, Section 33 T. 20 N R. 20 W, GSRB&M

Beginning at the northeast corner of the claim, and continuing in a clockwise direction,

Thence	<u>1500</u>	feet, bearing	<u>South</u>	to the southeast corner,
Thence	<u>300</u>	feet, bearing	<u>West</u>	to the south end center,
Thence	<u>300</u>	feet, bearing	<u>West</u>	to the southwest corner,
Thence	<u>1500</u>	feet, bearing	<u>North</u>	to the northwest corner,
Thence	<u>300</u>	feet, bearing	<u>East</u>	to the north end center,
Thence	<u>300</u>	feet, bearing	<u>East</u>	to the northeast corner, the point of

beginning.

The LOCATION MONUMENT lies midway between the two sides and is 20 feet from the North end and 1480 feet to the opposite end of this Claim.

This Claim is LOCATED in:	<u>NW</u> 1/4, Section <u>33</u> , T. <u>20</u> N., R. <u>20</u> W., <u>GSRB&M</u>
	_____ 1/4, Section _____, T. <u>20</u> N., R. <u>20</u> W., <u>GSRB&M</u>
	_____ 1/4, Section _____, T. <u>20</u> N., R. <u>20</u> W., <u>GSRB&M</u>
	_____ 1/4, Section _____, T. <u>20</u> N., R. <u>20</u> W., <u>GSRB&M</u>

Mojave County, Arizona.

To TIE this Claim to the Public Survey, begin at the NE corner, Section 33, Township 20 N, Range 20 W, G & SR Base and Meridian, bear 715 feet South and 3495 feet West, to the NE corner of this Claim.



FEE# 2011024783

OFFICIAL RECORDS
OF MOHAVE COUNTY
CAROL MEIER,
COUNTY RECORDER



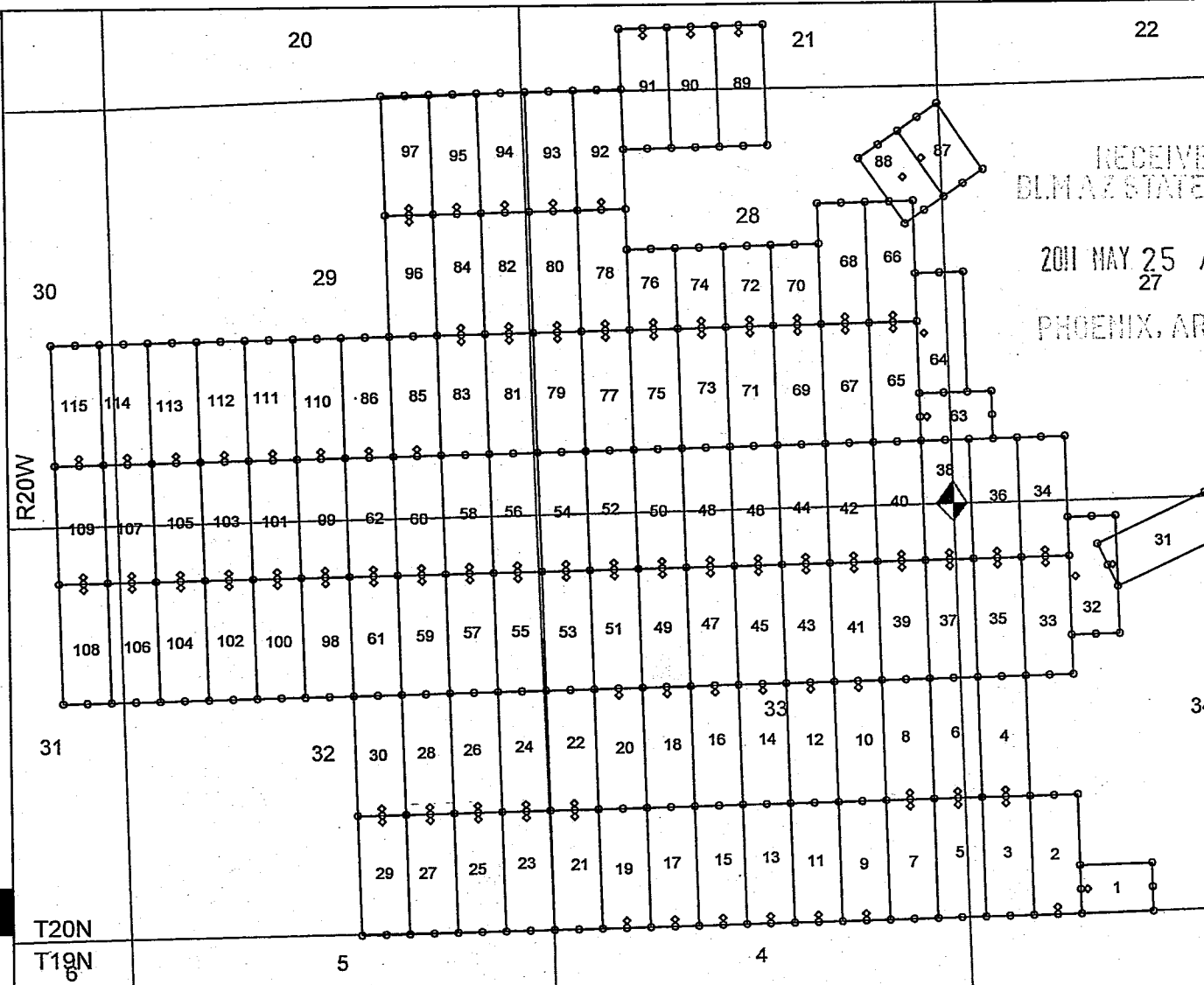
05/06/2011 11:27 AM Fee: \$14.00

PAGE: 1 of 2

David Morris
David Morris Agent

RECEIVED
BLMAZ STATE OFFICE
2011 MAY 25 AM 7:47
MOHAVE COUNTY, ARIZONA

AMC4079111

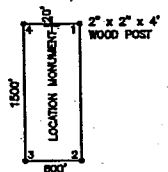


The NE corner of claim 1 is located about 4815' south and 2305' east of the northeast corner of Section 33 T20N, R20W GSRB&M.

RECEIVED
BLM AZ STATE OFFICE
2011 MAY 25 A 7:47
27
PHOENIX, ARIZONA

CLAIM LOCATION DATES
 Claims 84-84, 87-95 February 27, 2011
 Claims 33-63, 85, 86 February 28, 2011
 Claims 1-8, 10, 12-30 March 1, 2011
 Claims 9, 11 March 2, 2011
 Claims 96-115 March 24, 2011
 Claims 31, 32, 64 March 28, 2011

0 500 1000
SCALE
U.S. Survey Foot



ALL CLAIMS ARE 1500' x 800'
UNLESS OTHERWISE NOTED.
TYPICAL CLAIM

EXPLANATION

- ◊ Claim Location Monument
- Claim Corner Monument
- Projected Section Line
- ◆ Survey Corner Monument Projected from USGS Topographic Map

SILVER CREEK LODGE MINING CLAIMS

SILVER CREEK 1 - 115 CLAIM MAP
T20N, R20W GSRB&M
Mohave County, Arizona

SILVER STANDARD U.S. Inc. (a Nevada Corporation)
One East Liberty St, Suite 424
Reno, NV 89501

Drawn By: JJJ Date: April 2011
AutoCad 2010 Drawing File: 2011-4_Silver Creek Claims.dwg

Survey & Map by:
NORTH AMERICAN EXPLORATION, INC.
447 North 300 West, Suite 3, Kaysville, UT 84037
(801) 544-3421 www.nae-exploration.com



2

When Recorded Mail To:
North American Exploration Inc
447 North 300 West Suite 3
Kaysville UT 84037

SPACE ABOVE THIS LINE FOR RECORDER'S USE

LODE MINING CLAIM LOCATION CERTIFICATE STATE OF ARIZONA, COUNTY OF MOHAVE

KNOW ALL MEN BY THESE PRESENTS: That Silver Standard U.S. Inc. (A Nevada Corporation)
One East Liberty Street Suite 424
Reno, Nevada 89501

having discovered this mineral lode vein or deposit with the claim hereby located, claims by right of discovery and location all valuable minerals, under and in accordance with the provisions of the Act of Congress of May, 1872, and the laws of the State of Arizona for mining purposes, 1,500 feet in length along or on this mineral lode, vein or deposit within a width of 300 feet on each side of the middle of the lode, vein or deposit at the surface (600 feet width total); together with all the dips, spurs, angles and variations; also all water rights incident and appurtenant. The general course of the claim is North to South.

The undersigned is a citizen of the United States of America by birth, naturalization or legal organization.

The NAME of this Claim is SILVER CREEK 50

The DATE of LOCATION of this Claim is 28 day of February, 2011.

The location monument of this claim lies in the NW 1/4, Section 33 T. 20 N R. 20 W, GSRB&M

Beginning at the northeast corner of the claim, and continuing in a clockwise direction.

Thence	<u>1500</u>	feet, bearing	<u>South</u>	to the southeast corner,
Thence	<u>300</u>	feet, bearing	<u>West</u>	to the south end center,
Thence	<u>300</u>	feet, bearing	<u>West</u>	to the southwest corner,
Thence	<u>1500</u>	feet, bearing	<u>North</u>	to the northwest corner,
Thence	<u>300</u>	feet, bearing	<u>East</u>	to the north end center,
Thence	<u>300</u>	feet, bearing	<u>East</u>	to the northeast corner, the point of beginning.

RECEIVED
BLM AZ STATE OFFICE
2011 MAY 25 4 17 PM
PRINCIPAL, ARIZONA
South

The LOCATION MONUMENT lies midway between the two sides and is 20 feet from the South and 1480 feet to the opposite end of this Claim.

This Claim is LOCATED in:	<u>NW</u> 1/4, Section <u>33</u> , T. <u>20 N</u> , R. <u>20 W</u> , <u>GSRB&M</u>
	<u>SW</u> 1/4, Section <u>28</u> , T. <u>20 N</u> , R. <u>20 W</u> , <u>GSRB&M</u>
	1/4, Section _____, T. <u>20 N</u> , R. <u>20 W</u> , <u>GSRB&M</u>
	1/4, Section _____, T. <u>20 N</u> , R. <u>20 W</u> , <u>GSRB&M</u>

Mojave County, Arizona.

To TIE this Claim to the Public Survey, begin at the NE corner, Section 33, Township 20 N, Range 20 W, G & SR Base and Meridian, bear 785 feet North and 3495 feet West, to the NE corner of this Claim.



FEE# 2011024784

OFFICIAL RECORDS
OF MOHAVE COUNTY
CAROL MEIER,
COUNTY RECORDER

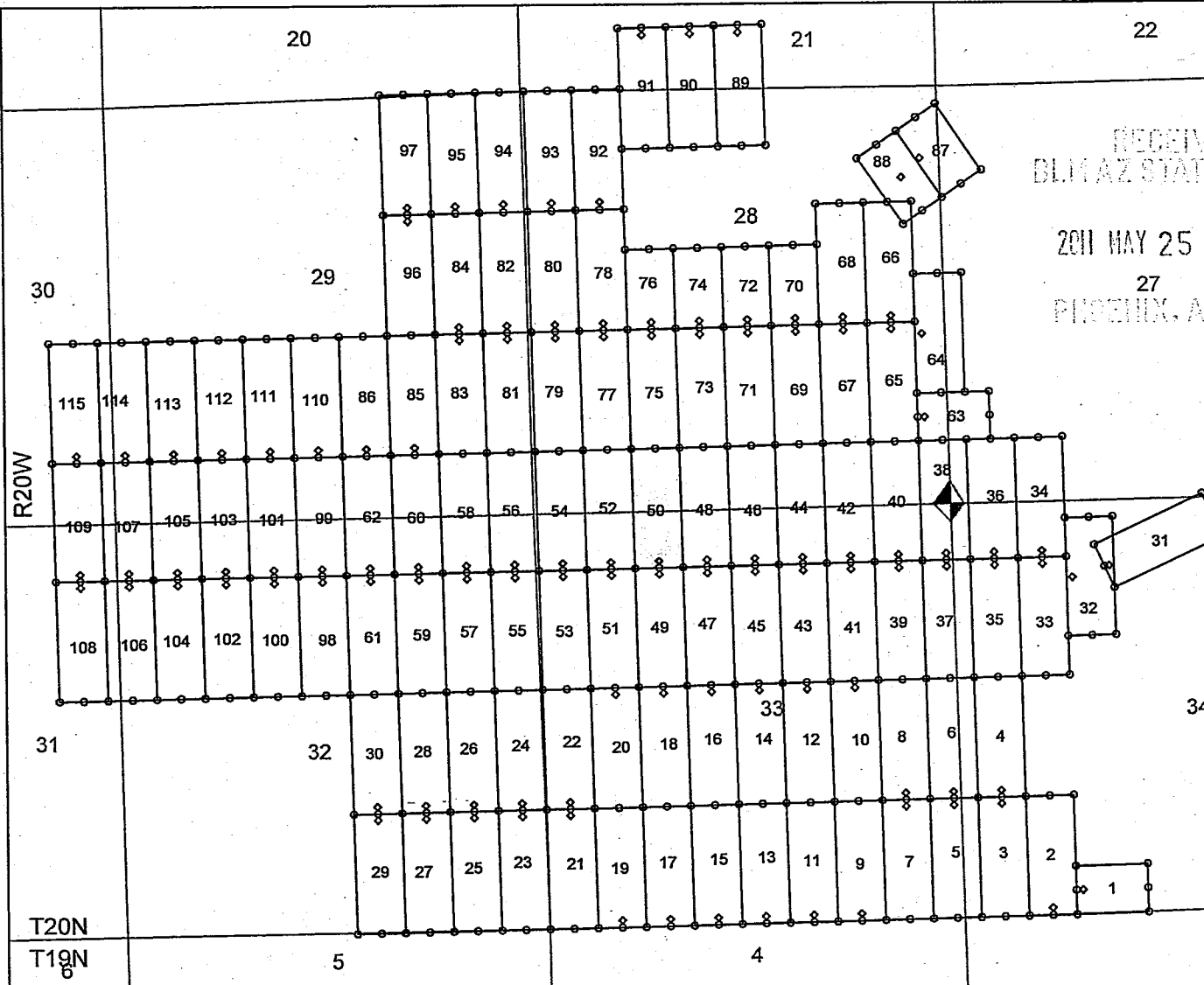


05/06/2011 11:27 AM Fee: \$14.00

PAGE: 1 of 2


David Morris Agent

AMC407912

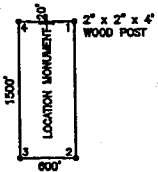


The NE corner of claim 1 is located about 4815' south and 2305' east of the northeast corner of Section 33 T20N, R20W GSRB&M.

RECEIVED
BLMAZ STATE OFFICE
2011 MAY 25 A 7:47
27
PHOENIX, ARIZONA

CLAIM LOCATION DATES
 Claims 64-84, 87-95 February 27, 2011
 Claims 33-83, 85, 86 February 28, 2011
 Claims 1-8, 10, 12-30 March 1, 2011
 Claims 9, 11 March 2, 2011
 Claims 96-115 March 24, 2011
 Claims 31, 32, 64 March 28, 2011

0 500 1000
SCALE
U.S Survey Foot



ALL CLAIMS ARE 1500' x 600'
UNLESS OTHERWISE NOTED.

EXPLANATION

- ◊ Claim Location Monument
- Claim Corner Monument
- Projected Section Line
- ◆ Survey Corner Monument Projected from USGS Topographic Map

SILVER CREEK LODE MINING CLAIMS

SILVER CREEK 1 - 115 CLAIM MAP
T20N, R20W GSRB&M
Mohave County, Arizona

SILVER STANDARD U.S Inc. (a Nevada Corporation)
One East Liberty St, Suite 424
Reno, NV 89501

Drawn By: JLI Date: April 2011

AutoCad 2010 Drawing File: 2011-4_Silver Creek Claims.dwg

Survey & Map by:
NORTH AMERICAN EXPLORATION, INC.
447 North 300 West, Suite 3, Kayville, UT 84037
(801) 544-3421 www.nae-xploration.com



2
When Recorded Mail To:
North American Exploration Inc
447 North 300 West Suite 3
Kaysville UT 84037

SPACE ABOVE THIS LINE FOR RECORDER'S USE

LODE MINING CLAIM LOCATION CERTIFICATE STATE OF ARIZONA, COUNTY OF MOHAVE

KNOW ALL MEN BY THESE PRESENTS: That Silver Standard U.S. Inc. (A Nevada Corporation)
One East Liberty Street Suite 424
Reno, Nevada 89501

having discovered this mineral lode vein or deposit with the claim hereby located, claims by right of discovery and location all valuable minerals, under and in accordance with the provisions of the Act of Congress of May, 1872, and the laws of the State of Arizona for mining purposes, 1,500 feet in length along or on this mineral lode, vein or deposit within a width of 300 feet on each side of the middle of the lode, vein or deposit at the surface (600 feet width total); together with all the dips, spurs, angles and variations; also all water rights incident and appurtenant. The general course of the claim is North to South.

The undersigned is a citizen of the United States of America by birth, naturalization or legal organization.

The NAME of this Claim is SILVER CREEK 51

The DATE of LOCATION of this Claim is 28 day of February, 2011.

The location monument of this claim lies in the NW ¼, Section 33 T. 20 N. R. 20 W. GSRB&M

Beginning at the northeast corner of the claim, and continuing in a clockwise direction

Thence	<u>1500</u>	feet, bearing	<u>South</u>	to the southeast corner,
Thence	<u>300</u>	feet, bearing	<u>West</u>	to the south end center,
Thence	<u>300</u>	feet, bearing	<u>West</u>	to the southwest corner,
Thence	<u>1500</u>	feet, bearing	<u>North</u>	to the northwest corner,
Thence	<u>300</u>	feet, bearing	<u>East</u>	to the north end center,
Thence	<u>300</u>	feet, bearing	<u>East</u>	to the northeast corner, the point of

beginning.

The LOCATION MONUMENT lies midway between the two sides and is 20 feet from the North end and 1480 feet to the opposite end of this Claim.

This Claim is LOCATED in:

<u>NW</u>	1/4, Section <u>33</u> , T. <u>20 N.</u> , R. <u>20 W.</u> , <u>GSRB&M</u>
	1/4, Section _____, T. <u>20 N.</u> , R. <u>20 W.</u> , <u>GSRB&M</u>
	1/4, Section _____, T. <u>20 N.</u> , R. <u>20 W.</u> , <u>GSRB&M</u>
	1/4, Section _____, T. <u>20 N.</u> , R. <u>20 W.</u> , <u>GSRB&M</u>

Mojave County, Arizona.

To TIE this Claim to the Public Survey, begin at the NE corner, Section 33, Township 20 N., Range 20 W., G & SR Base and Meridian, bear 715 feet South and 4095 feet West, to the NE corner of this Claim.



FEE# 2011024785

OFFICIAL RECORDS
OF MOHAVE COUNTY
CAROL MEIER,
COUNTY RECORDER



05/06/2011 11:27 AM Fee: \$14.00

PAGE: 1 of 2

David Morris
David Morris Agent

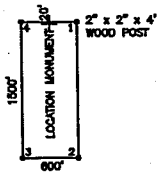
RECEIVED
MAY 25 A 11 17
STATE OFFICE
MOHAVE COUNTY, ARIZONA

AMC407913

The NE corner of claim 1 is located about 4615' south and 2305' east of the northeast corner of Section 33 T20N, R20W GSRB&M.

RECEIVED
BLM AT STATE OFFICE
2011 MAY 25 A 7:47
27
PHOENIX, ARIZONA

CLAIM LOCATION DATES
 Claims 84-84, 87-95 February 27, 2011
 Claims 33-83, 85, 86 February 28, 2011
 Claims 1-8, 10, 12-30 March 1, 2011
 Claims 9, 11 March 2, 2011
 Claims 98-115 March 24, 2011
 Claims 31, 32, 64 March 26, 2011



ALL CLAIMS ARE 1500' x 600'
UNLESS OTHERWISE NOTED.
TYPICAL CLAIM

EXPLANATION

- ◊ Claim Location Monument
- Claim Corner Monument
- Projected Section Line
- ◆ Survey Corner Monument Projected from USGS Topographic Map

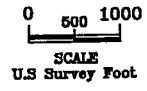
SILVER CREEK LODE MINING CLAIMS

SILVER CREEK 1 - 115 CLAIM MAP
T20N, R20W GSRB&M
Mohave County, Arizona

SILVER STANDARD U.S Inc. (a Nevada Corporation)
One East Liberty St, Suite 424
Reno, NV 89501

Drawn By: JLI Date: April 2011
AutoCad 2010 Drawing File: 2011-4_Silver Creek Claims.dwg

Survey & Map by:
NORTH AMERICAN EXPLORATION, INC.
447 North 300 West, Suite 3, Kaysville, UT 84037
(801) 544-3421 www.nae-exploration.com



2
When Recorded Mail To:
North American Exploration Inc
447 North 300 West Suite 3
Kaysville UT 84037

SPACE ABOVE THIS LINE FOR RECORDER'S USE

LODE MINING CLAIM LOCATION CERTIFICATE STATE OF ARIZONA, COUNTY OF MOHAVE

KNOW ALL MEN BY THESE PRESENTS: That Silver Standard U.S. Inc. (A Nevada Corporation)
One East Liberty Street Suite 424
Reno, Nevada 89501

having discovered this mineral lode vein or deposit with the claim hereby located, claims by right of discovery and location all valuable minerals, under and in accordance with the provisions of the Act of Congress of May, 1872, and the laws of the State of Arizona for mining purposes, 1,500 feet in length along or on this mineral lode, vein or deposit within a width of 300 feet on each side of the middle of the lode, vein or deposit at the surface (600 feet width total); together with all the dips, spurs, angles and variations; also all water rights incident and appurtenant. The general course of the claim is North to South.

The undersigned is a citizen of the United States of America by birth, naturalization or legal organization.

The NAME of this Claim is SILVER CREEK 50

The DATE of LOCATION of this Claim is 28 day of February, 2011.

The location monument of this claim lies in the NW ¼, Section 33 T. 20 N R. 20 W, GSRB&M

Beginning at the northeast corner of the claim, and continuing in a clockwise direction:

Thence	<u>1500</u>	feet, bearing	<u>South</u>	to the southeast corner,
Thence	<u>300</u>	feet, bearing	<u>West</u>	to the south end center,
Thence	<u>300</u>	feet, bearing	<u>West</u>	to the southwest corner,
Thence	<u>1500</u>	feet, bearing	<u>North</u>	to the northwest corner,
Thence	<u>300</u>	feet, bearing	<u>East</u>	to the north end center,
Thence	<u>300</u>	feet, bearing	<u>East</u>	to the northeast corner, the point of beginning.

The LOCATION MONUMENT lies midway between the two sides and is 20 feet from the South end and 1480 feet to the opposite end of this Claim.

This Claim is LOCATED in:	<u>NW</u> 1/4, Section <u>33</u> , T. <u>20 N</u> , R. <u>20 W</u> , <u>GSRB&M</u>
	<u>SW</u> 1/4, Section <u>28</u> , T. <u>20 N</u> , R. <u>20 W</u> , <u>GSRB&M</u>
	1/4, Section _____, T. <u>20 N</u> , R. <u>20 W</u> , <u>GSRB&M</u>
	1/4, Section _____, T. <u>20 N</u> , R. <u>20 W</u> , <u>GSRB&M</u>

Mojave County, Arizona.

To TIE this Claim to the Public Survey, begin at the NE corner, Section 33, Township 20 N, Range 20 W, G & SR Base and Meridian, bear 785 feet North and 4095 feet West, to the NE corner of this Claim.



FEE# 2011024786

OFFICIAL RECORDS
OF MOHAVE COUNTY
CAROL MEIER,
COUNTY RECORDER



05/06/2011 11:27 AM Fee: \$14.00

PAGE: 1 of 2


David Morris Agent

RECEIVED
MAY 25 AM 11:44
COUNTY CLERK'S OFFICE

AMC407914

The NE corner of claim 1 is located about 4615' south and 2305' east of the northeast corner of Section 33 T20N, R20W GSRB&M.

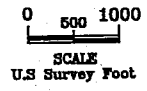
RECEIVED
BLMAZ STATE OFFICE

2011 MAY 25 A 7:48

27
PHOENIX, ARIZONA

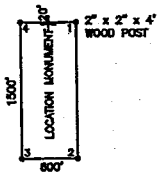
CLAIM LOCATION DATES

Claims 64-84, 87-95 February 27, 2011
 Claims 33-63, 85, 86 February 28, 2011
 Claims 1-8, 10, 12-30 March 1, 2011
 Claims 9, 11 March 2, 2011
 Claims 96-115 March 24, 2011
 Claims 31, 32, 64 March 28, 2011



EXPLANATION

- ◊ Claim Location Monument
- Claim Corner Monument
- Projected Section Line
- ◄ Survey Corner Monument Projected from USGS Topographic Map



ALL CLAIMS ARE 1500' x 600' UNLESS OTHERWISE NOTED.

MINERAL CLAIM

SILVER CREEK LODE MINING CLAIMS

SILVER CREEK 1 - 115 CLAIM MAP
 T20N, R20W GSRB&M
 Mohave County, Arizona

SILVER STANDARD U.S. Inc. (a Nevada Corporation)
 One East Liberty St, Suite 424
 Reno, NV 89501

Drawn By: JJJ Date: April 2011
 AutoCad 2010 Drawing File: 2011-4_Silver Creek Claims.dwg

Survey & Map by:
NORTH AMERICAN EXPLORATION, INC.
 447 North 300 West, Suite 3, Kaysville, UT 84037
 (801) 544-3421 www.nae-exploration.com

2

When Recorded Mail To:
North American Exploration Inc
447 North 300 West Suite 3
Kaysville UT 84037

SPACE ABOVE THIS LINE FOR RECORDER'S USE

LODE MINING CLAIM LOCATION CERTIFICATE STATE OF ARIZONA, COUNTY OF MOHAVE

KNOW ALL MEN BY THESE PRESENTS: That Silver Standard U.S. Inc. (A Nevada Corporation)
One East Liberty Street Suite 424
Reno, Nevada 89501

having discovered this mineral lode vein or deposit with the claim hereby located, claims by right of discovery and location all valuable minerals, under and in accordance with the provisions of the Act of Congress of May, 1872, and the laws of the State of Arizona for mining purposes, 1,500 feet in length along or on this mineral lode, vein or deposit within a width of 300 feet on each side of the middle of the lode, vein or deposit at the surface (600 feet width total); together with all the dips, spurs, angles and variations; also all water rights incident and appurtenant. The general course of the claim is North to South.

The undersigned is a citizen of the United States of America by birth, naturalization or legal organization.

The NAME of this Claim is SILVER CREEK 53.

The DATE of LOCATION of this Claim is 28 day of February, 2011.

The location monument of this claim lies in the NW 1/4, Section 33 T. 20 N. R. 20 W. GSRB&M

Beginning at the northeast corner of the claim, and continuing in a clockwise direction:

Thence	<u>1500</u>	feet, bearing	<u>South</u>	to the southeast corner,
Thence	<u>300</u>	feet, bearing	<u>West</u>	to the south end center,
Thence	<u>300</u>	feet, bearing	<u>West</u>	to the southwest corner,
Thence	<u>1500</u>	feet, bearing	<u>North</u>	to the northwest corner,
Thence	<u>300</u>	feet, bearing	<u>East</u>	to the north end center,
Thence	<u>300</u>	feet, bearing	<u>East</u>	to the northeast corner, the point of beginning.

RECEIVED
MILWAUKEE STATE OFFICE
2011 MAY 25 AM 11:10
PRIORITY ARIZONA

The LOCATION MONUMENT lies midway between the two sides and is 20 feet from the North end and 1480 feet to the opposite end of this Claim.

This Claim is LOCATED in: NW 1/4, Section 33, T. 20 N., R. 20 W., GSRB&M
____ 1/4, Section _____, T. 20 N., R. 20 W., GSRB&M
____ 1/4, Section _____, T. 20 N., R. 20 W., GSRB&M
____ 1/4, Section _____, T. 20 N., R. 20 W., GSRB&M
Mojave County, Arizona.

To TIE this Claim to the Public Survey, begin at the NE corner, Section 33, Township 20 N., Range 20 W., G & SR Base and Meridian, bear 715 feet South and 4695 feet West, to the NE corner of this Claim.



FEE# 2011024787

OFFICIAL RECORDS
OF MOHAVE COUNTY
CAROL MEIER,
COUNTY RECORDER



David Morris
David Morris Agent

05/06/2011 11:27 AM Fee: \$14.00

PAGE: 1 of 2

AMC407915

The NE corner of claim 1 is located about 4615' south and 2305' east of the northeast corner of Section 33 T20N, R20W GSRB&M.

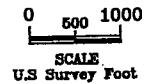
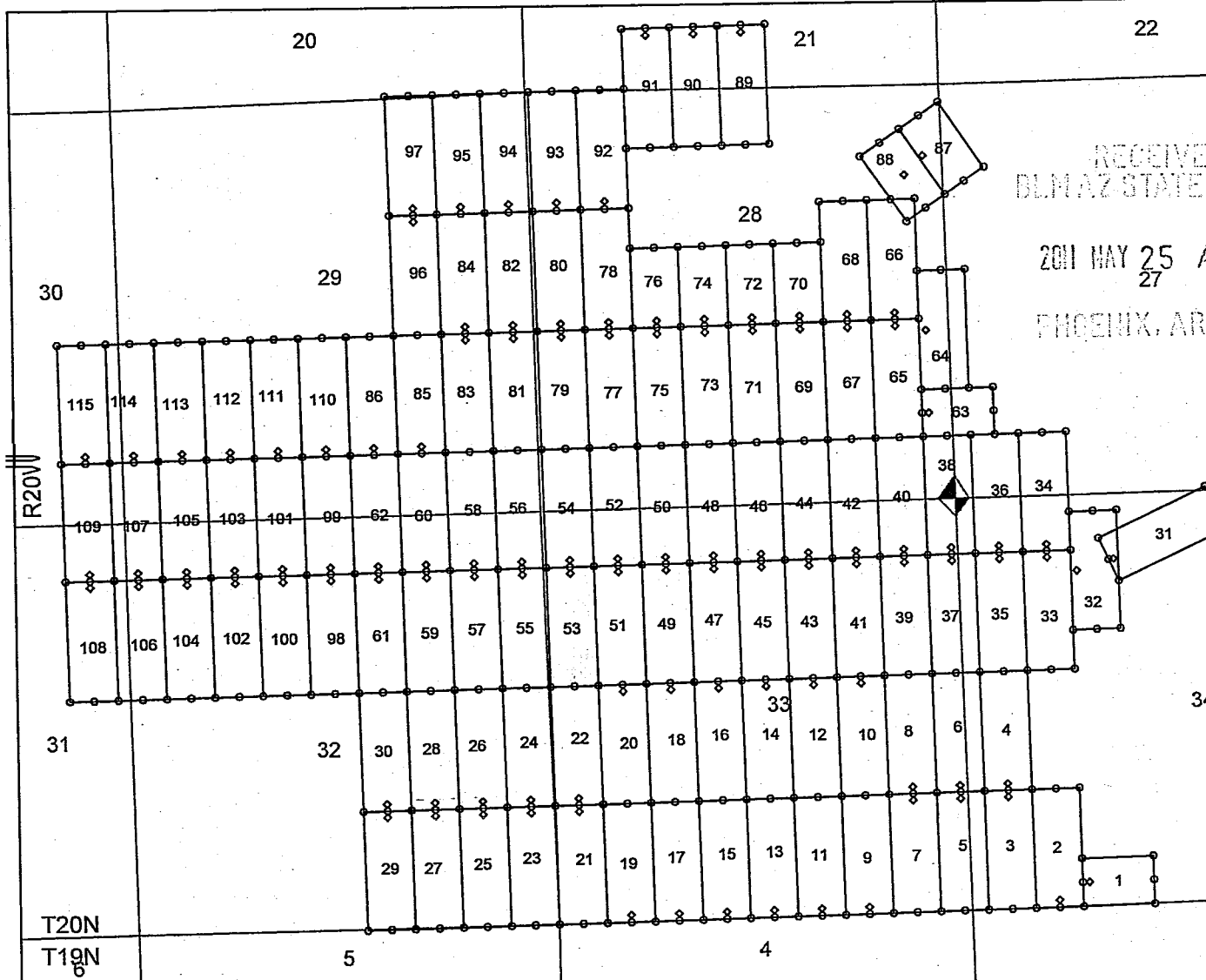
RECEIVED
BLM AZ STATE OFFICE

2011 MAY 25 A 7:48
27

PHOENIX, ARIZONA

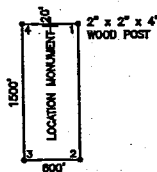
CLAIM LOCATION DATES

Claims 64-84, 87-95 February 27, 2011
 Claims 33-83, 85, 86 February 28, 2011
 Claims 1-8, 10, 12-30 March 1, 2011
 Claims 9, 11 March 2, 2011
 Claims 96-115 March 24, 2011
 Claims 31, 32, 84 March 28, 2011



EXPLANATION

- ◊ Claim Location Monument
- Claim Corner Monument
- Projected Section Line
- ◄ Survey Corner Monument Projected from USGS Topographic Map



ALL CLAIMS ARE 1500' x 600' UNLESS OTHERWISE NOTED.

TYPICAL CLAIM

SILVER CREEK LODE MINING CLAIMS

SILVER CREEK 1 - 115 CLAIM MAP
 T20N, R20W GSRB&M
 Mohave County, Arizona

SILVER STANDARD U.S. Inc. (a Nevada Corporation)
 One East Liberty St, Suite 424
 Reno, NV 89501

Drawn By: JLI

Date: April 2011

AutoCad 2010 Drawing File: 2011-4_Silver Creek Claims.dwg

Survey & Map by:

NORTH AMERICAN EXPLORATION, INC.
 447 North 300 West, Suite 3, Kaysville, UT 84037
 (801) 544-3421 www.nae-exploration.com



2

When Recorded Mail To:
North American Exploration Inc
447 North 300 West Suite 3
Kaysville UT 84037

SPACE ABOVE THIS LINE FOR RECORDER'S USE

LODE MINING CLAIM LOCATION CERTIFICATE STATE OF ARIZONA, COUNTY OF MOHAVE

KNOW ALL MEN BY THESE PRESENTS: That Silver Standard U.S. Inc. (A Nevada Corporation)
One East Liberty Street Suite 424
Reno, Nevada 89501

having discovered this mineral lode vein or deposit with the claim hereby located, claims by right of discovery and location all valuable minerals, under and in accordance with the provisions of the Act of Congress of May, 1872, and the laws of the State of Arizona for mining purposes, 1,500 feet in length along or on this mineral lode, vein or deposit within a width of 300 feet on each side of the middle of the lode, vein or deposit at the surface (600 feet width total); together with all the dips, spurs, angles and variations; also all water rights incident and appurtenant. The general course of the claim is North to South.

The undersigned is a citizen of the United States of America by birth, naturalization or legal organization.

The NAME of this Claim is SILVER CREEK 54.

The DATE of LOCATION of this Claim is 28 day of February, 2011.

The location monument of this claim lies in the NW 1/4, Section 33 T. 20 N. R. 20 W., GSRB&M

Beginning at the northeast corner of the claim, and continuing in a clockwise direction.

Thence	<u>1500</u>	feet, bearing	<u>South</u>	to the southeast corner,
Thence	<u>300</u>	feet, bearing	<u>West</u>	to the south end center,
Thence	<u>300</u>	feet, bearing	<u>West</u>	to the southwest corner,
Thence	<u>1500</u>	feet, bearing	<u>North</u>	to the northwest corner,
Thence	<u>300</u>	feet, bearing	<u>East</u>	to the north end center,
Thence	<u>300</u>	feet, bearing	<u>East</u>	to the northeast corner, the point of

beginning.

The LOCATION MONUMENT lies midway between the two sides and is 20 feet from the South end and 1480 feet to the opposite end of this Claim.

This Claim is LOCATED in:	<u>NW</u> 1/4, Section <u>33</u> , T. <u>20</u> N., R. <u>20</u> W., <u>GSRB&M</u>
	<u>SW</u> 1/4, Section <u>28</u> , T. <u>20</u> N., R. <u>20</u> W., <u>GSRB&M</u>
	_____ 1/4, Section _____, T. <u>20</u> N., R. <u>20</u> W., <u>GSRB&M</u>
	_____ 1/4, Section _____, T. <u>20</u> N., R. <u>20</u> W., <u>GSRB&M</u>

Mojave County, Arizona.

To TIE this Claim to the Public Survey, begin at the NE corner, Section 33, Township 20 N., Range 20 W., G & SR Base and Meridian, bear 785 feet North and 4695 feet West, to the NE corner of this Claim.

FEE# 2011024788

OFFICIAL RECORDS
OF MOHAVE COUNTY
CAROL MEIER,
COUNTY RECORDER



05/06/2011 11:27 AM Fee: \$14.00

PAGE: 1 of 2

David Morris
David Morris Agent

RECEIVED
BLM AZ STATE OFFICE
2011 MAY 25
PRIORITY MAIL
AZ

AHC407916

The NE corner of claim 1 is located about 4815' south and 2305' east of the northeast corner of Section 33 T20N, R20W GSRB&M.

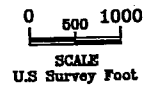
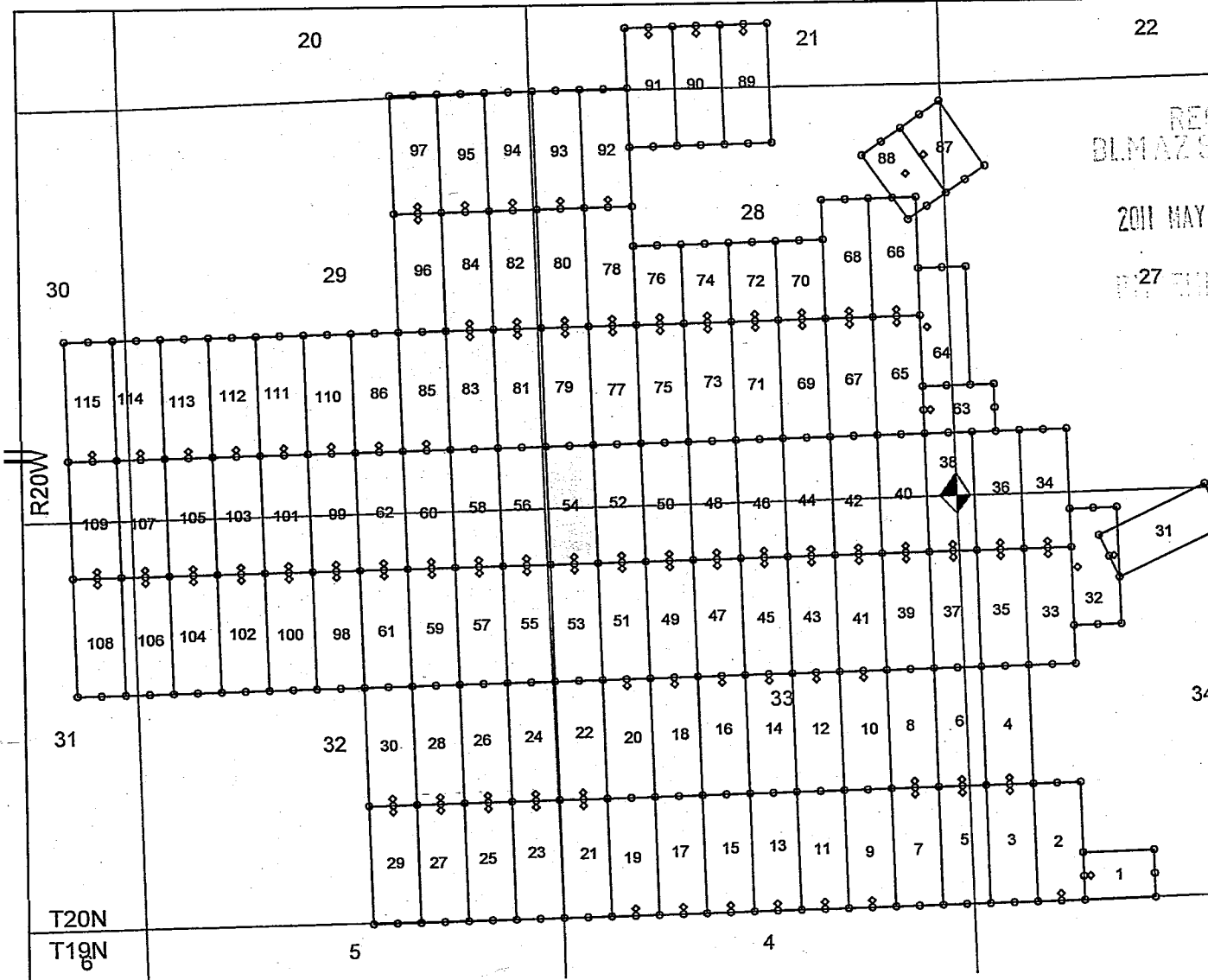
RECEIVED
BLM AZ STATE OFFICE

2011 MAY 25 A 7:48

27 JULY, ARIZONA

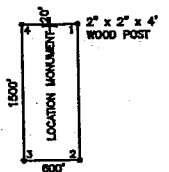
CLAIM LOCATION DATES

Claims 84-84, 87-95 February 27, 2011
 Claims 33-83, 85, 88 February 28, 2011
 Claims 1-8, 10, 12-30 March 1, 2011
 Claims 9, 11 March 2, 2011
 Claims 96-115 March 24, 2011
 Claims 31, 32, 64 March 28, 2011



EXPLANATION

- ◆ Claim Location Monument
- Claim Corner Monument
- Projected Section Line
- ◆ Survey Corner Monument Projected from USGS Topographic Map



ALL CLAIMS ARE 1500' x 800'
UNLESS OTHERWISE NOTED.
TYPICAL CLAIM

SILVER CREEK LODE MINING CLAIMS

SILVER CREEK 1 - 115 CLAIM MAP
 T20N, R20W GSRB&M
 Mohave County, Arizona.

SILVER STANDARD U.S Inc. (a Nevada Corporation)
 One East Liberty St, Suite 424
 Reno, NV 89501

Drawn By: JLI Date: April 2011

AutoCad 2010 Drawing File: 2011-4_Silver Creek Claims.dwg

Survey & Map by:

NORTH AMERICAN EXPLORATION, INC.
 447 North 300 West, Suite 3, Kayville, UT 84037
 (801) 544-3421 www.nae-exploration.com



2
When Recorded Mail To:
North American Exploration Inc
447 North 300 West Suite 3
Kaysville UT 84037

SPACE ABOVE THIS LINE FOR RECORDER'S USE

LODE MINING CLAIM LOCATION CERTIFICATE STATE OF ARIZONA, COUNTY OF MOHAVE

KNOW ALL MEN BY THESE PRESENTS: That Silver Standard U.S. Inc. (A Nevada Corporation)
One East Liberty Street Suite 424
Reno, Nevada 89501

having discovered this mineral lode vein or deposit with the claim hereby located, claims by right of discovery and location all valuable minerals, under and in accordance with the provisions of the Act of Congress of May, 1872, and the laws of the State of Arizona for mining purposes, 1,500 feet in length along or on this mineral lode, vein or deposit within a width of 300 feet on each side of the middle of the lode, vein or deposit at the surface (600 feet width total); together with all the dips, spurs, angles and variations; also all water rights incident and appurtenant. The general course of the claim is North to South.

The undersigned is a citizen of the United States of America by birth, naturalization or legal organization.

The NAME of this Claim is SILVER CREEK 55.

The DATE of LOCATION of this Claim is 28 day of February, 2011.

The location monument of this claim lies in the NE 1/4, Section 32 T. 20 N. R. 20 W. GSRB&M

Beginning at the northeast corner of the claim, and continuing in a clockwise direction

Thence	<u>1500</u>	feet, bearing	<u>South</u>	to the southeast corner,
Thence	<u>300</u>	feet, bearing	<u>West</u>	to the south end center,
Thence	<u>300</u>	feet, bearing	<u>West</u>	to the southwest corner,
Thence	<u>1500</u>	feet, bearing	<u>North</u>	to the northwest corner,
Thence	<u>300</u>	feet, bearing	<u>East</u>	to the north end center,
Thence	<u>300</u>	feet, bearing	<u>East</u>	to the northeast corner, the point of

beginning.

The LOCATION MONUMENT lies midway between the two sides and is 20 feet from the North end and 1480 feet to the opposite end of this Claim.

This Claim is LOCATED in: NE 1/4, Section 32, T. 20 N., R. 20 W., GSRB&M
NW 1/4, Section 33, T. 20 N., R. 20 W., GSRB&M
1/4, Section _____, T. 20 N., R. 20 W., GSRB&M
1/4, Section _____, T. 20 N., R. 20 W., GSRB&M
Mojave County, Arizona.

To TIE this Claim to the Public Survey, begin at the NE corner, Section 33, Township 20 N., Range 20 W., G & SR Base and Meridian, bear 715 feet South and 5295 feet West, to the NE corner of this Claim.


FEE# 2011024789

OFFICIAL RECORDS
OF MOHAVE COUNTY
CAROL MEIER,
COUNTY RECORDER



05/06/2011 11:27 AM Fee: \$14.00

PAGE: 1 of 2


David Morris Agent

RECEIVED
MOHAVE STATE OFFICE
2011 MAY 25 AM 11:48
PIPER, ARIZONA

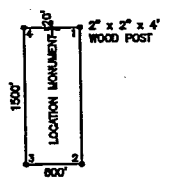
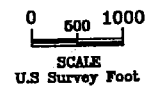
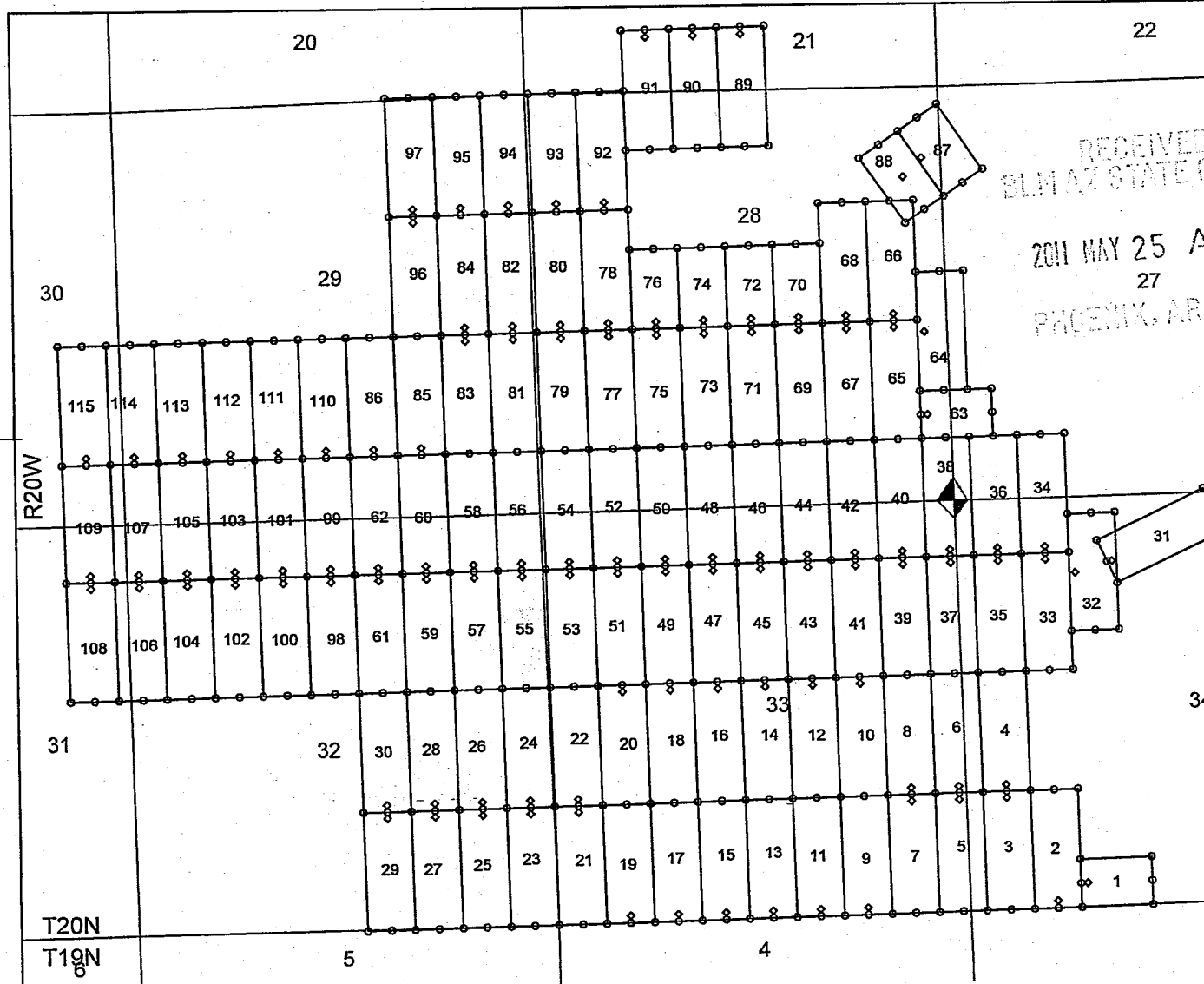
AMC407917

The NE corner of claim 1 is located about 4815' south and 2305' east of the northeast corner of Section 33 T20N, R20W GSRB&M.

RECEIVED
BLM AZ STATE OFFICE
2011 MAY 25 A 7:48
27
PHOENIX, ARIZONA

CLAIM LOCATION DATES

Claims 64-84, 87-95 February 27, 2011
 Claims 33-63, 65, 86 February 28, 2011
 Claims 1-8, 10, 12-30 March 1, 2011
 Claims 9, 11 March 2, 2011
 Claims 96-115 March 24, 2011
 Claims 31, 32, 64 March 28, 2011



ALL CLAIMS ARE 1500' x 600'
UNLESS OTHERWISE NOTED.
TYPICAL CLAIM

EXPLANATION

- ◊ Claim Location Monument
- Claim Corner Monument
- Projected Section Line
- ◊ Survey Corner Monument Projected from USGS Topographic Map

SILVER CREEK LODE MINING CLAIMS

SILVER CREEK 1 - 115 CLAIM MAP
 T20N, R20W GSRB&M
 Mohave County, Arizona

SILVER STANDARD U.S. Inc. (a Nevada Corporation)
 One East Liberty St, Suite 424
 Reno, NV 89501

Drawn By: JLI Date: April 2011
 AutoCad 2010 Drawing File: 2011-4_Silver Creek Claims.dwg

Survey & Map by:
 NORTH AMERICAN EXPLORATION, INC.
 447 North 300 West, Suite 3, Kayville, UT 84037
 (801) 544-3421 www.nae-exploration.com



2

When Recorded Mail To:
North American Exploration Inc
447 North 300 West Suite 3
Kaysville UT 84037

SPACE ABOVE THIS LINE FOR RECORDER'S USE

LODE MINING CLAIM LOCATION CERTIFICATE STATE OF ARIZONA, COUNTY OF MOHAVE

KNOW ALL MEN BY THESE PRESENTS: That Silver Standard U.S. Inc. (A Nevada Corporation)
One East Liberty Street Suite 424
Reno, Nevada 89501

having discovered this mineral lode vein or deposit with the claim hereby located, claims by right of discovery and location all valuable minerals, under and in accordance with the provisions of the Act of Congress of May, 1872, and the laws of the State of Arizona for mining purposes, 1,500 feet in length along or on this mineral lode, vein or deposit within a width of 300 feet on each side of the middle of the lode, vein or deposit at the surface (600 feet width total); together with all the dips, spurs, angles and variations; also all water rights incident and appurtenant. The general course of the claim is North to South.

The undersigned is a citizen of the United States of America by birth, naturalization or legal organization.

The NAME of this Claim is SILVER CREEK 56.

The DATE of LOCATION of this Claim is 28 day of February, 2011.

The location monument of this claim lies in the NE ¼, Section 32 T. 20 N. R. 20 W., GSRB&M

Beginning at the northeast corner of the claim, and continuing in a clockwise direction.

Thence	<u>1500</u>	feet, bearing	<u>South</u>	to the southeast corner,
Thence	<u>300</u>	feet, bearing	<u>West</u>	to the south end center,
Thence	<u>300</u>	feet, bearing	<u>West</u>	to the southwest corner,
Thence	<u>1500</u>	feet, bearing	<u>North</u>	to the northwest corner,
Thence	<u>300</u>	feet, bearing	<u>East</u>	to the north end center,
Thence	<u>300</u>	feet, bearing	<u>East</u>	to the northeast corner, the point of

beginning.

The LOCATION MONUMENT lies midway between the two sides and is 20 feet from the South end and 1480 feet to the opposite end of this Claim.

This Claim is LOCATED in:	<u>NE</u>	1/4, Section <u>32</u> , T. <u>20 N.</u> , R. <u>20 W.</u> , <u>GSRB&M</u>
	<u>NW</u>	1/4, Section <u>32</u> , T. <u>20 N.</u> , R. <u>20 W.</u> , <u>GSRB&M</u>
	<u>SE</u>	1/4, Section <u>29</u> , T. <u>20 N.</u> , R. <u>20 W.</u> , <u>GSRB&M</u>
	<u>SW</u>	1/4, Section <u>28</u> , T. <u>20 N.</u> , R. <u>20 W.</u> , <u>GSRB&M</u>

Mojave County, Arizona.

To TIE this Claim to the Public Survey, begin at the NE corner, Section 33, Township 20 N., Range 20 W., G & SR Base and Meridian, bear 785 feet North and 5295 feet West, to the NE corner of this Claim.



FEE# 2011024790

OFFICIAL RECORDS
OF MOHAVE COUNTY
CAROL MEIER,
COUNTY RECORDER



05/06/2011 11:27 AM Fee: \$14.00

PAGE: 1 of 2

David Morris
David Morris Agent

RECEIVED
PLM AZ STATES OFFICE
2011 MAY 5
7:48
SOUTH

AMC407918

The NE corner of claim 1 is located about 4815' south and 2305' east of the northeast corner of Section 33 T20N, R20W GSRB&M.

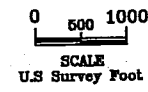
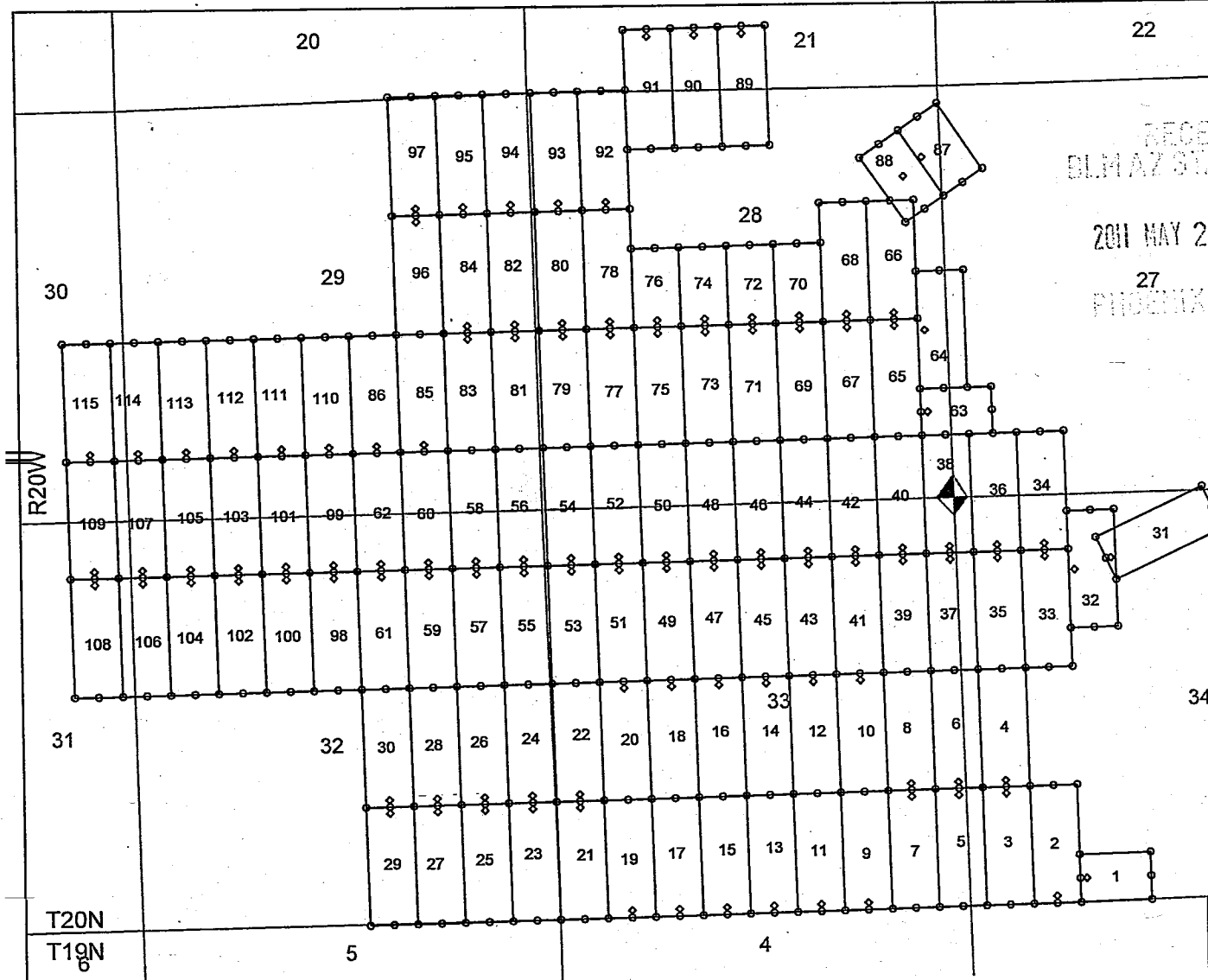
RECEIVED
BLM AZ STATE OFFICE

2011 MAY 25 A 7:48

27
PINDEX, ARIZONA

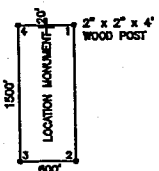
CLAIM LOCATION DATES

Claims 64-84, 87-95 February 27, 2011
 Claims 33-63, 85, 86 February 28, 2011
 Claims 1-8, 10, 12-30 March 1, 2011
 Claims 9, 11 March 2, 2011
 Claims 96-115 March 24, 2011
 Claims 31, 32, 64 March 28, 2011



EXPLANATION

- ◆ Claim Location Monument
- Claim Corner Monument
- Projected Section Line
- ◆ Survey Corner Monument Projected from USGS Topographic Map



ALL CLAIMS ARE 1500' x 800' UNLESS OTHERWISE NOTED.

TYPICAL CLAIM

SILVER CREEK LODE MINING CLAIMS

SILVER CREEK 1 - 115 CLAIM MAP
 T20N, R20W GSRB&M
 Mohave County, Arizona

SILVER STANDARD U.S. Inc. (a Nevada Corporation)
 One East Liberty St, Suite 424
 Reno, NV 89501

Drawn By: JJJ Date: April 2011
 AutoCad 2010 Drawing File: 2011-4_Silver Creek Claims.dwg

Survey & Map by:
 NORTH AMERICAN EXPLORATION, INC.
 447 North 300 West, Suite 3, Kaysville, UT 84037
 (801) 544-3421 www.nae-exploration.com



2
When Recorded Mail To:
North American Exploration Inc
447 North 300 West Suite 3
Kaysville UT 84037

SPACE ABOVE THIS LINE FOR RECORDER'S USE

LODE MINING CLAIM LOCATION CERTIFICATE STATE OF ARIZONA, COUNTY OF MOHAVE

KNOW ALL MEN BY THESE PRESENTS: That Silver Standard U.S. Inc. (A Nevada Corporation)
One East Liberty Street Suite 424
Reno, Nevada 89501

having discovered this mineral lode vein or deposit with the claim hereby located, claims by right of discovery and location all valuable minerals, under and in accordance with the provisions of the Act of Congress of May, 1872, and the laws of the State of Arizona for mining purposes, 1,500 feet in length along or on this mineral lode, vein or deposit within a width of 300 feet on each side of the middle of the lode, vein or deposit at the surface (600 feet width total); together with all the dips, spurs, angles and variations; also all water rights incident and appurtenant. The general course of the claim is North to South.

The undersigned is a citizen of the United States of America by birth, naturalization or legal organization.

The NAME of this Claim is SILVER CREEK 57.

The DATE of LOCATION of this Claim is 28 day of February, 2011.

The location monument of this claim lies in the NE ¼, Section 32 T. 20 N. R. 20 W., GSRB&M

Beginning at the northeast corner of the claim, and continuing in a clockwise direction.

Thence	<u>1500</u>	feet, bearing	<u>South</u>	to the southeast corner,
Thence	<u>300</u>	feet, bearing	<u>West</u>	to the south end center,
Thence	<u>300</u>	feet, bearing	<u>West</u>	to the southwest corner,
Thence	<u>1500</u>	feet, bearing	<u>North</u>	to the northwest corner,
Thence	<u>300</u>	feet, bearing	<u>East</u>	to the north end center,
Thence	<u>300</u>	feet, bearing	<u>East</u>	to the northeast corner, the point of

beginning.

The LOCATION MONUMENT lies midway between the two sides and is 20 feet from the North end and 1480 feet to the opposite end of this Claim.

This Claim is LOCATED in:	<u>NE</u> 1/4, Section <u>32</u> , T. <u>20 N.</u> , R. <u>20 W.</u> , <u>GSRB&M</u>
	_____ 1/4, Section _____, T. <u>20 N.</u> , R. <u>20 W.</u> , <u>GSRB&M</u>
	_____ 1/4, Section _____, T. <u>20 N.</u> , R. <u>20 W.</u> , <u>GSRB&M</u>
	_____ 1/4, Section _____, T. <u>20 N.</u> , R. <u>20 W.</u> , <u>GSRB&M</u>

Mojave County, Arizona.

To TIE this Claim to the Public Survey, begin at the NE corner, Section 33, Township 20 N., Range 20 W., G & SR Base and Meridian, bear 715 feet South and 5895 feet West, to the NE corner of this Claim.



FEE# 2011024791

OFFICIAL RECORDS
OF MOHAVE COUNTY
CAROL MEIER,
COUNTY RECORDER



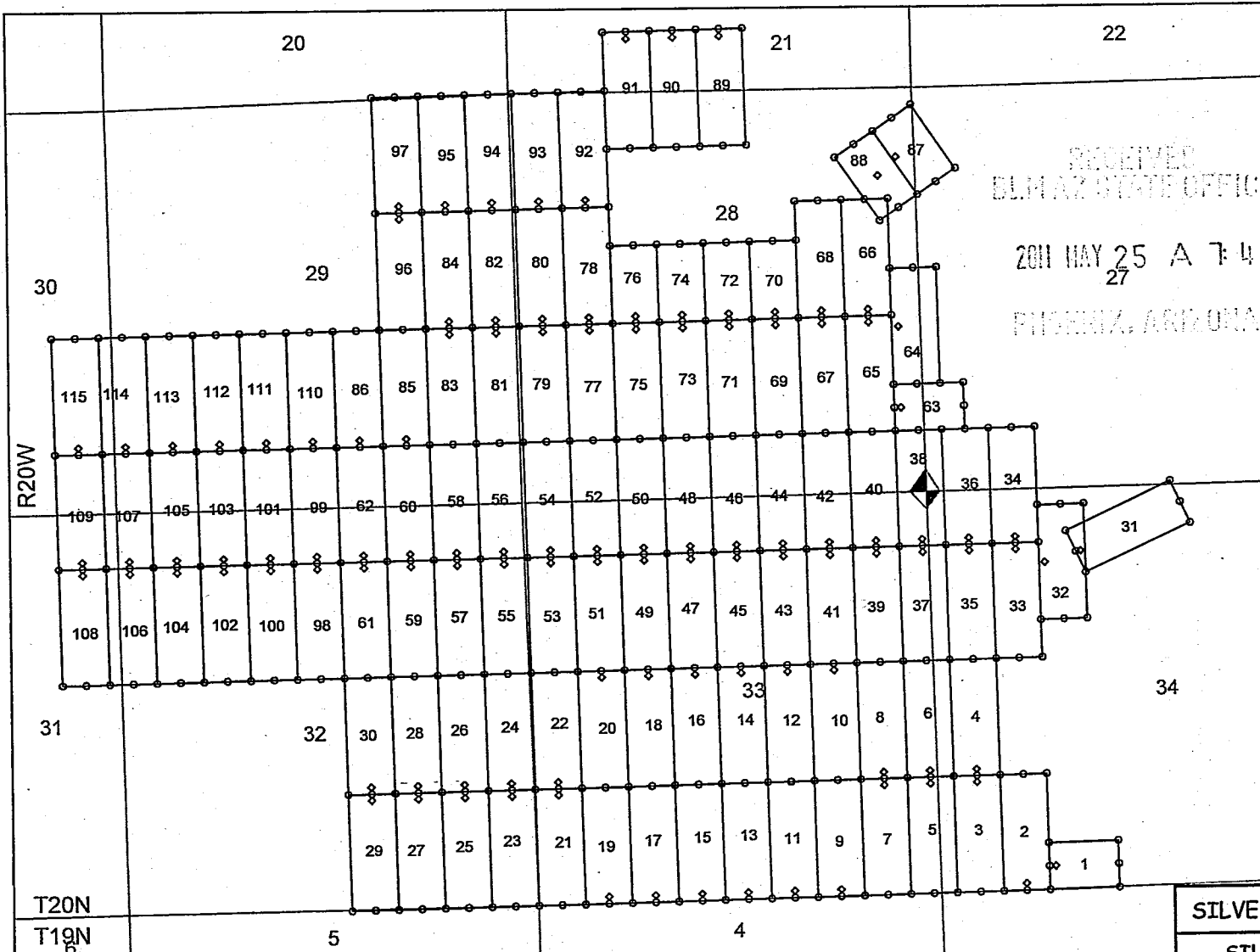
05/06/2011 11:27 AM Fee: \$14.00

PAGE: 1 of 2

David Morris
David Morris Agent

RECEIVED
CLIMATE STATE OFFICE
2011 MAY 25 A 4 48
MOHAVE COUNTY

AMC407919



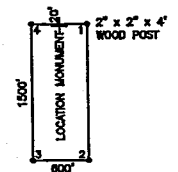
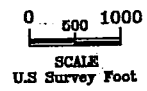
The NE corner of claim 1 is located about 4815' south and 2305' east of the northeast corner of Section 33 T20N, R20W GSRB&M.

RECEIVED
BLM AZ STATE OFFICE
2011 MAY 25 A 7:48
27
PHOENIX, ARIZONA

CLAIM LOCATION DATES
 Claims 84-84, 87-85 February 27, 2011
 Claims 33-63, 85, 86 February 28, 2011
 Claims 1-8, 10, 12-30 March 1, 2011
 Claims 9, 11 March 2, 2011
 Claims 96-115 March 24, 2011
 Claims 31, 32, 64 March 28, 2011

R20W

T20N
T19N
6



ALL CLAIMS ARE 1500' x 600'
UNLESS OTHERWISE NOTED.
TYPICAL CLAIM

EXPLANATION

- ◆ Claim Location Monument
- Claim Corner Monument
- Projected Section Line
- ◆ Survey Corner Monument Projected from USGS Topographic Map

SILVER CREEK LODE MINING CLAIMS

SILVER CREEK 1 - 115 CLAIM MAP
T20N, R20W GSRB&M
Mohave County, Arizona

SILVER STANDARD U.S. Inc. (a Nevada Corporation)
One East Liberty St, Suite 424
Reno, NV 89501

Drawn By: JJJ Date: April 2011
AutoCad 2010 Drawing File: 2011-4_Silver Creek Claims.dwg

Survey & Map by:
NORTH AMERICAN EXPLORATION, INC.
447 North 300 West, Suite 3, Kayville, UT 84037
(801) 544-3421 www.nae-exploration.com



When Recorded Mail To:
North American Exploration Inc
447 North 300 West Suite 3
Kaysville UT 84037

SPACE ABOVE THIS LINE FOR RECORDER'S USE

LODE MINING CLAIM LOCATION CERTIFICATE STATE OF ARIZONA, COUNTY OF MOHAVE

KNOW ALL MEN BY THESE PRESENTS: That Silver Standard U.S. Inc. (A Nevada Corporation)
One East Liberty Street Suite 424
Reno, Nevada 89501

having discovered this mineral lode vein or deposit with the claim hereby located, claims by right of discovery and location all valuable minerals, under and in accordance with the provisions of the Act of Congress of May, 1872, and the laws of the State of Arizona for mining purposes, 1,500 feet in length along or on this mineral lode, vein or deposit within a width of 300 feet on each side of the middle of the lode, vein or deposit at the surface (600 feet width total); together with all the dips, spurs, angles and variations; also all water rights incident and appurtenant. The general course of the claim is North to South.

The undersigned is a citizen of the United States of America by birth, naturalization or legal organization.

The NAME of this Claim is SILVER CREEK 58

The DATE of LOCATION of this Claim is 28 day of February, 2011.

The location monument of this claim lies in the NE ¼, Section 30 T. 20 N R. 20 W, GSRB&M

Beginning at the northeast corner of the claim, and continuing in a clockwise direction:

Thence	<u>1500</u>	feet, bearing	<u>South</u>	to the southeast corner,
Thence	<u>300</u>	feet, bearing	<u>West</u>	to the south end center,
Thence	<u>300</u>	feet, bearing	<u>West</u>	to the southwest corner,
Thence	<u>1500</u>	feet, bearing	<u>North</u>	to the northwest corner,
Thence	<u>300</u>	feet, bearing	<u>East</u>	to the north end center,
Thence	<u>300</u>	feet, bearing	<u>East</u>	to the northeast corner, the point of beginning.

RECEIVED
DIMA/STATE OFFICE
2011 MAY 25 AM 11:15
SOUTH

The LOCATION MONUMENT lies midway between the two sides and is 20 feet from the South end and 1480 feet to the opposite end of this Claim.

This Claim is LOCATED in:	<u>NE</u>	1/4, Section <u>30</u> , T. <u>20 N</u> , R. <u>20 W</u> , <u>GSRB&M</u>
	<u>SE</u>	1/4, Section <u>29</u> , T. <u>20 N</u> , R. <u>20 W</u> , <u>GSRB&M</u>
		1/4, Section _____, T. <u>20 N</u> , R. <u>20 W</u> , <u>GSRB&M</u>
		1/4, Section _____, T. <u>20 N</u> , R. <u>20 W</u> , <u>GSRB&M</u>

Mojave County, Arizona.

To TIE this Claim to the Public Survey, begin at the NE corner, Section 33, Township 20 N, Range 20 W, G & SR Base and Meridian, bear 785 feet North and 5895 feet West, to the NE corner of this Claim.



FEE# 2011024792

OFFICIAL RECORDS
OF MOHAVE COUNTY
CAROL MEIER,
COUNTY RECORDER



05/06/2011 11:27 AM Fee: \$14.00

PAGE: 1 of 2

David Morris
David Morris Agent

AMC407920

The NE corner of claim 1 is located about 4615' south and 2305' east of the northeast corner of Section 33 T20N, R20W GSRB&M.

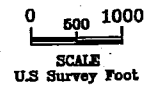
RECEIVED
DLM AT STATE OFFICE

2011 MAY 25 A 7:48

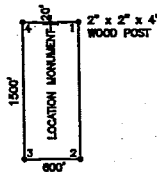
27-ARIZONA

CLAIM LOCATION DATES

Claims 84-84, 87-95 February 27, 2011
 Claims 33-63, 85, 86 February 28, 2011
 Claims 1-8, 10, 12-30 March 1, 2011
 Claims 9, 11 March 2, 2011
 Claims 96-115 March 24, 2011
 Claims 31, 32, 64 March 28, 2011



T20N
T19N



ALL CLAIMS ARE 1500' x 800'
UNLESS OTHERWISE NOTED.
TYPICAL CLAIM

EXPLANATION

- ◊ Claim Location Monument
- Claim Corner Monument
- Projected Section Line
- ◆ Survey Corner Monument Projected from USGS Topographic Map

SILVER CREEK LODE MINING CLAIMS

SILVER CREEK 1 - 115 CLAIM MAP
T20N, R20W GSRB&M
Mohave County, Arizona

SILVER STANDARD U.S. Inc. (a Nevada Corporation)
One East Liberty St, Suite 424
Reno, NV 89501

Drawn By: JLI Date: April 2011

AutoCad 2010 Drawing File: 2011-4_Silver Creek Claims.dwg

Survey & Map by:

NORTH AMERICAN EXPLORATION, INC.
447 North 300 West, Suite 3, Kaysville, UT 84037
(801) 544-3421 www.nae-exploration.com



2 When Recorded Mail To:
North American Exploration Inc
447 North 300 West Suite 3
Kaysville UT 84037

SPACE ABOVE THIS LINE FOR RECORDER'S USE

LODE MINING CLAIM LOCATION CERTIFICATE STATE OF ARIZONA, COUNTY OF MOHAVE

KNOW ALL MEN BY THESE PRESENTS: That Silver Standard U.S. Inc. (A Nevada Corporation)
One East Liberty Street Suite 424
Reno, Nevada 89501

having discovered this mineral lode vein or deposit with the claim hereby located, claims by right of discovery and location all valuable minerals, under and in accordance with the provisions of the Act of Congress of May, 1872, and the laws of the State of Arizona for mining purposes, 1,500 feet in length along or on this mineral lode, vein or deposit within a width of 300 feet on each side of the middle of the lode, vein or deposit at the surface (600 feet width total); together with all the dips, spurs, angles and variations; also all water rights incident and appurtenant. The general course of the claim is North to South.

The undersigned is a citizen of the United States of America by birth, naturalization or legal organization.

The NAME of this Claim is SILVER CREEK 59.

The DATE of LOCATION of this Claim is 28 day of February, 2011.

The location monument of this claim lies in the NE 1/4, Section 32 T. 20 N R. 20 W, GSRB&M

Beginning at the northeast corner of the claim, and continuing in a clockwise direction.

Thence	<u>1500</u>	feet, bearing	<u>South</u>	to the southeast corner,
Thence	<u>300</u>	feet, bearing	<u>West</u>	to the south end center,
Thence	<u>300</u>	feet, bearing	<u>West</u>	to the southwest corner,
Thence	<u>1500</u>	feet, bearing	<u>North</u>	to the northwest corner,
Thence	<u>300</u>	feet, bearing	<u>East</u>	to the north end center,
Thence	<u>300</u>	feet, bearing	<u>East</u>	to the northeast corner, the point of

beginning.

The LOCATION MONUMENT lies midway between the two sides and is 20 feet from the North end and 1480 feet to the opposite end of this Claim.

This Claim is LOCATED in:	<u>NE</u>	1/4, Section <u>32</u> , T. <u>20</u> N., R. <u>20</u> W.,	<u>GSRB&M</u>
		1/4, Section _____, T. <u>20</u> N., R. <u>20</u> W.,	<u>GSRB&M</u>
		1/4, Section _____, T. <u>20</u> N., R. <u>20</u> W.,	<u>GSRB&M</u>
		1/4, Section _____, T. <u>20</u> N., R. <u>20</u> W.,	<u>GSRB&M</u>

Mojave County, Arizona.

To TIE this Claim to the Public Survey, begin at the NE corner, Section 33, Township 20 N, Range 20 W, G & SR Base and Meridian, bear 715 feet South and 1495 feet West, to the NE corner of this Claim.

FEE# 2011024793

OFFICIAL RECORDS
OF MOHAVE COUNTY
CAROL MEIER,
COUNTY RECORDER



05/06/2011 11:27 AM Fee: \$14.00

PAGE: 1 of 2

David Morris
David Morris Agent

RECEIVED
DLMAZ STATE OFFICE
2011 MAY 25 4 11 PM '11
PHOENIX, ARIZONA

AMC407921

The NE corner of claim 1 is located about 4615' south and 2305' east of the northeast corner of Section 33 T20N, R20W GSRB&M.

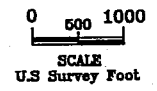
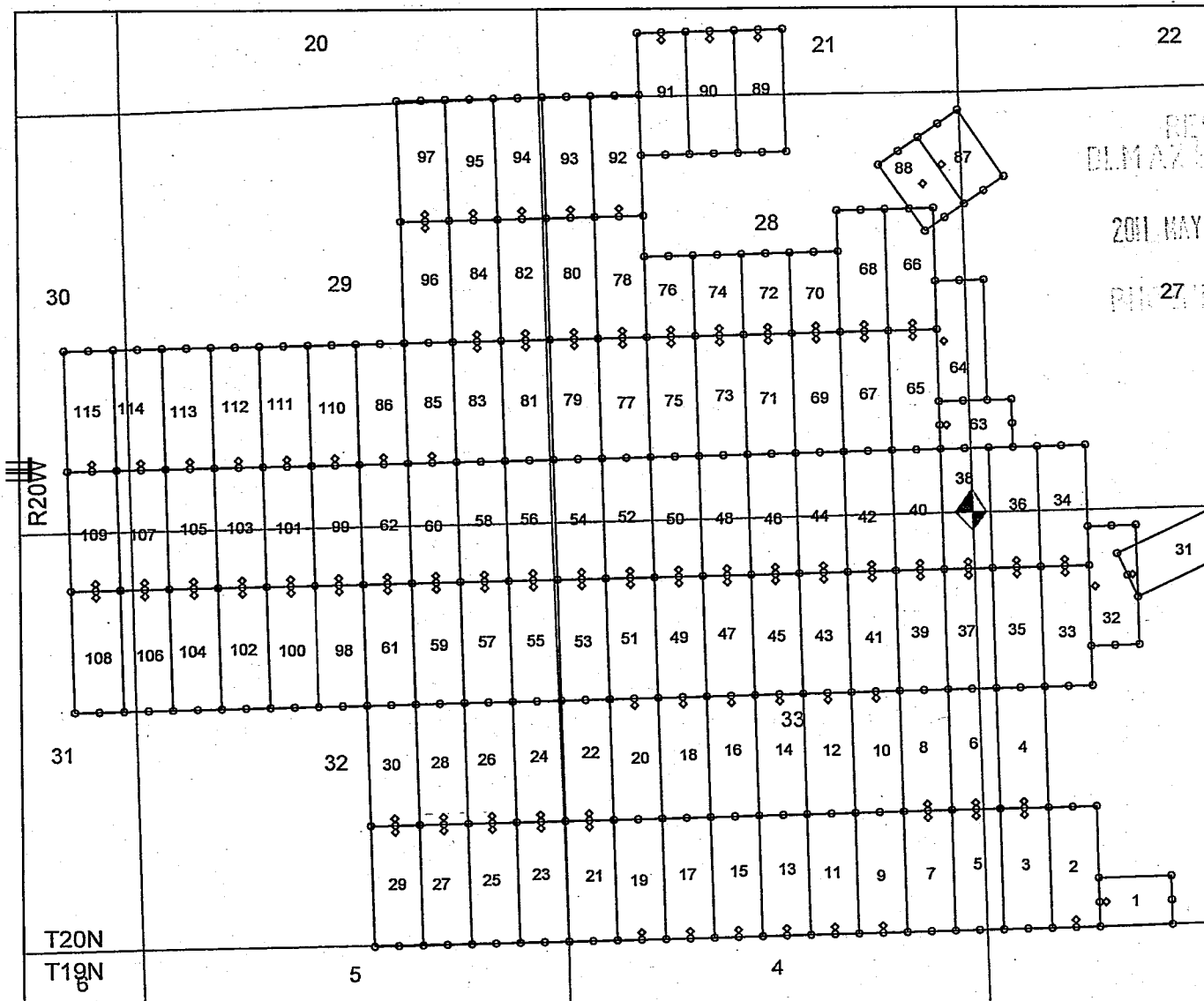
RECEIVED
BLM AZ STATE OFFICE

2011 MAY 25 A 7:48

PH 27, NV, ARIZONA

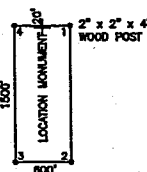
CLAIM LOCATION DATES

Claims 64-84, 87-95 February 27, 2011
 Claims 33-63, 85, 86 February 28, 2011
 Claims 1-8, 10, 12-30 March 1, 2011
 Claims 9, 11 March 2, 2011
 Claims 96-115 March 24, 2011
 Claims 31, 32, 64 March 28, 2011



EXPLANATION

- ◊ Claim Location Monument
- Claim Corner Monument
- Projected Section Line
- ◄ Survey Corner Monument Projected from USGS Topographic Map



ALL CLAIMS ARE 1500' x 600'
UNLESS OTHERWISE NOTED.

TYPICAL CLAIM

SILVER CREEK LODE MINING CLAIMS

SILVER CREEK 1 - 115 CLAIM MAP
 T20N, R20W GSRB&M
 Mohave County, Arizona

SILVER STANDARD U.S. Inc. (a Nevada Corporation)
 One East Liberty St, Suite 424
 Reno, NV 89501

Drawn By: JLI Date: April 2011
 AutoCad 2010 Drawing File: 2011-4_Silver Creek Claims.dwg

Survey & Map by:
 NORTH AMERICAN EXPLORATION, INC.
 447 North 300 West, Suite 3, Kaysville, UT 84037
 (801) 544-3421 www.nae-exploration.com



When Recorded Mail To:
North American Exploration Inc
447 North 300 West Suite 3
Kaysville UT 84037

SPACE ABOVE THIS LINE FOR RECORDER'S USE

LODE MINING CLAIM LOCATION CERTIFICATE STATE OF ARIZONA, COUNTY OF MOHAVE

KNOW ALL MEN BY THESE PRESENTS: That Silver Standard U.S. Inc. (A Nevada Corporation)
One East Liberty Street Suite 424
Reno, Nevada 89501

having discovered this mineral lode vein or deposit with the claim hereby located, claims by right of discovery and location all valuable minerals, under and in accordance with the provisions of the Act of Congress of May, 1872, and the laws of the State of Arizona for mining purposes, 1,500 feet in length along or on this mineral lode, vein or deposit within a width of 300 feet on each side of the middle of the lode, vein or deposit at the surface (600 feet width total); together with all the dips, spurs, angles and variations; also all water rights incident and appurtenant. The general course of the claim is North to South.

The undersigned is a citizen of the United States of America by birth, naturalization or legal organization.

The NAME of this Claim is SILVER CREEK 60.

The DATE of LOCATION of this Claim is 28 day of February, 2011.

The location monument of this claim lies in the NE 1/4, Section 30 T. 20 N R. 20 W, GSRB&M

Beginning at the northeast corner of the claim, and continuing in a clockwise direction.

Thence <u>1500</u> feet, bearing <u>South</u>	to the southeast corner,
Thence <u>300</u> feet, bearing <u>West</u>	to the south end center,
Thence <u>300</u> feet, bearing <u>West</u>	to the southwest corner,
Thence <u>1500</u> feet, bearing <u>North</u>	to the northwest corner,
Thence <u>300</u> feet, bearing <u>East</u>	to the north end center,
Thence <u>300</u> feet, bearing <u>East</u>	to the northeast corner, the point of

beginning.

The LOCATION MONUMENT lies midway between the two sides and is 20 feet from the Southeast end and 1480 feet to the opposite end of this Claim.

This Claim is LOCATED in:	<u>NE</u> 1/4, Section <u>30</u> , T. <u>20 N.</u> , R. <u>20 W.</u> , GSRB&M
	<u>SE</u> 1/4, Section <u>29</u> , T. <u>20 N.</u> , R. <u>20 W.</u> , GSRB&M
	1/4, Section _____, T. <u>20 N.</u> , R. <u>20 W.</u> , GSRB&M
	1/4, Section _____, T. <u>20 N.</u> , R. <u>20 W.</u> , GSRB&M

Mojave County, Arizona.

To TIE this Claim to the Public Survey, begin at the NE corner, Section 33, Township 20 N,

Range 20 W, G & SR Base and Meridian, bear 785 feet North and 6495 feet

West _____, to the NE corner of this Claim.



FEE# 2011024794

OFFICIAL RECORDS
OF MOHAVE COUNTY
CAROL MEIER,
COUNTY RECORDER



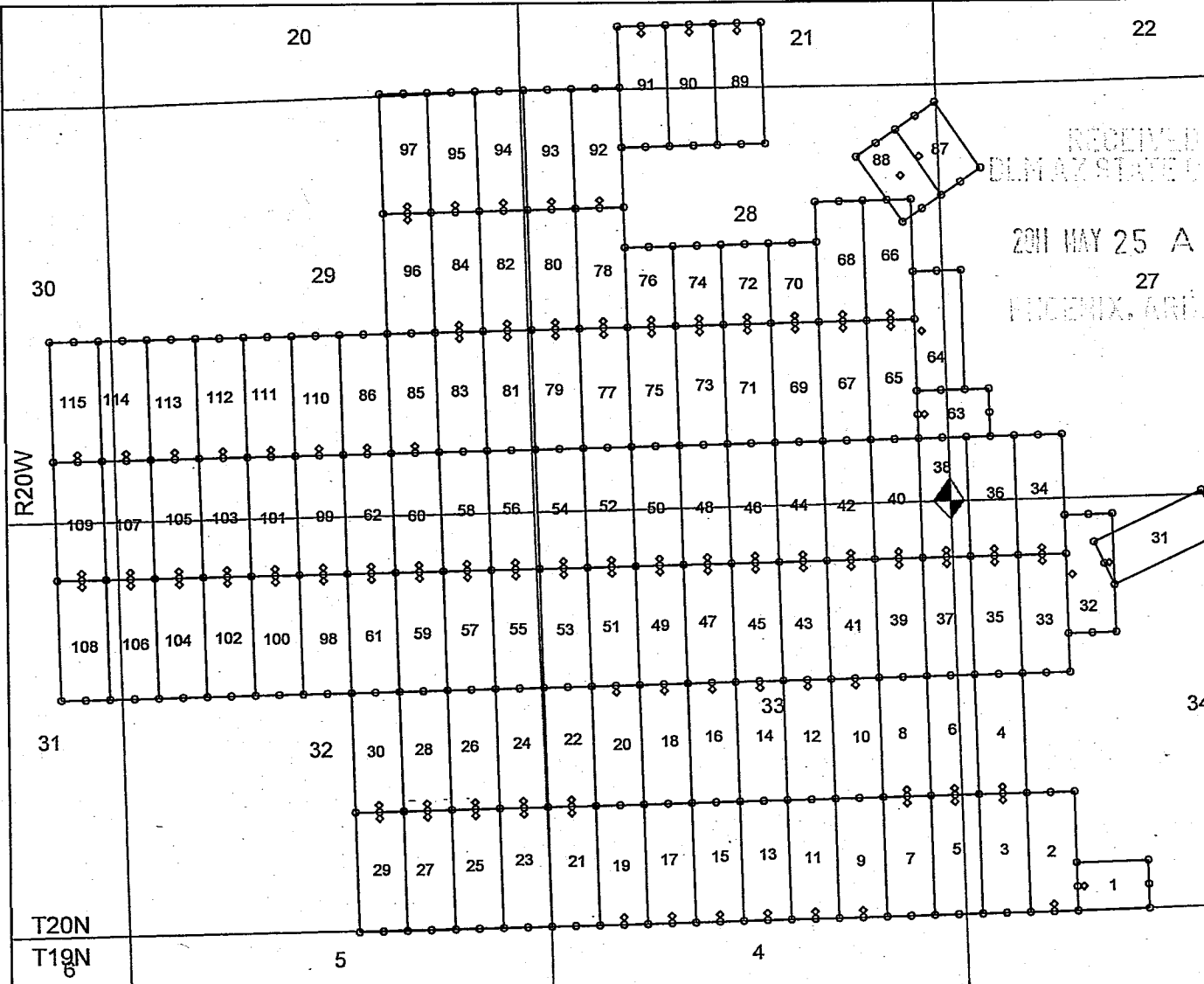
05/06/2011 11:27 AM Fee: \$14.00

PAGE: 1 of 2

David Morris
David Morris Agent

RECEIVED
BLM AZ STATE OFFICE
2011 MAY 25 AM 7:44
PHOENIX, ARIZONA

AHC407922

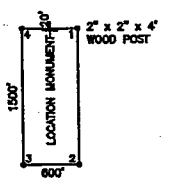


The NE corner of claim 1 is located about 4815' south and 2305' east of the northeast corner of Section 33 T20N, R20W GSRB&M.

RECEIVED
 DL MAY STATE OFFICE
 2011 MAY 25 A 7:48
 27
 PHOENIX, ARIZONA

CLAIM LOCATION DATES
 Claims 64-84, 87-95 February 27, 2011
 Claims 33-63, 85, 86 February 28, 2011
 Claims 1-8, 10, 12-30 March 1, 2011
 Claims 9, 11 March 2, 2011
 Claims 98-115 March 24, 2011
 Claims 31, 32, 64 March 28, 2011

0 500 1000
 SCALE
 U.S Survey Foot



ALL CLAIMS ARE 1500' x 600'
 UNLESS OTHERWISE NOTED.
 TYPICAL CLAIM

EXPLANATION

- ◊ Claim Location Monument
- Claim Corner Monument
- Projected Section Line
- ◆ Survey Corner Monument Projected from USGS Topographic Map

SILVER CREEK LODE MINING CLAIMS

SILVER CREEK 1 - 115 CLAIM MAP
 T20N, R20W GSRB&M
 Mohave County, Arizona

SILVER STANDARD U.S Inc. (a Nevada Corporation)
 One East Liberty St, Suite 424
 Reno, NV 89501

Drawn By: JLI Date: April 2011
 AutoCad 2010 Drawing File: 2011-4_Silver Creek Claims.dwg

Survey & Map by:
 NORTH AMERICAN EXPLORATION, INC.
 447 North 300 West, Suite 3, Kaysville, UT 84037
 (801) 544-3421 www.nae-exploration.com



When Recorded Mail To:

2 North American Exploration Inc
447 North 300 West Suite 3
Kaysville UT 84037

SPACE ABOVE THIS LINE FOR RECORDER'S USE

LODE MINING CLAIM LOCATION CERTIFICATE STATE OF ARIZONA, COUNTY OF MOHAVE

KNOW ALL MEN BY THESE PRESENTS: That Silver Standard U.S. Inc. (A Nevada Corporation)
One East Liberty Street Suite 424
Reno, Nevada 89501

having discovered this mineral lode vein or deposit with the claim hereby located, claims by right of discovery and location all valuable minerals, under and in accordance with the provisions of the Act of Congress of May, 1872, and the laws of the State of Arizona for mining purposes, 1,500 feet in length along or on this mineral lode, vein or deposit within a width of 300 feet on each side of the middle of the lode, vein or deposit at the surface (600 feet width total); together with all the dips, spurs, angles and variations; also all water rights incident and appurtenant. The general course of the claim is North to South.

The undersigned is a citizen of the United States of America by birth, naturalization or legal organization.

The NAME of this Claim is SILVER CREEK 61.

The DATE of LOCATION of this Claim is 28 day of February, 2011.

The location monument of this claim lies in the NE 1/4, Section 32 T. 20 N. R. 20 W., GSRB&M

Beginning at the northeast corner of the claim, and continuing in a clockwise direction.

Thence	<u>1500</u>	feet, bearing	<u>South</u>	to the southeast corner,
Thence	<u>300</u>	feet, bearing	<u>West</u>	to the south end center,
Thence	<u>300</u>	feet, bearing	<u>West</u>	to the southwest corner,
Thence	<u>1500</u>	feet, bearing	<u>North</u>	to the northwest corner,
Thence	<u>300</u>	feet, bearing	<u>East</u>	to the north end center,
Thence	<u>300</u>	feet, bearing	<u>East</u>	to the northeast corner, the point of

beginning.

The LOCATION MONUMENT lies midway between the two sides and is 20 feet from the North end and 1480 feet to the opposite end of this Claim.

This Claim is LOCATED in:	<u>NE</u>	1/4, Section <u>32</u> , T. <u>20 N.</u> , R. <u>20 W.</u> , GSRB&M
	_____	1/4, Section _____, T. <u>20 N.</u> , R. <u>20 W.</u> , GSRB&M
	_____	1/4, Section _____, T. <u>20 N.</u> , R. <u>20 W.</u> , GSRB&M
	_____	1/4, Section _____, T. <u>20 N.</u> , R. <u>20 W.</u> , GSRB&M

Mojave County, Arizona.

To TIE this Claim to the Public Survey, begin at the NE corner, Section 33, Township 20 N., Range 20 W., G & SR Base and Meridian, bear 715 feet South and 7095 feet West, to the NE corner of this Claim.

FEE# 2011024795

OFFICIAL RECORDS
OF MOHAVE COUNTY
CAROL MEIER,
COUNTY RECORDER



05/06/2011 11:27 AM Fee: \$14.00

PAGE: 1 of 2

David Morris
David Morris Agent

RECEIVED
BLM AZ STATE OFFICE
2011 MAY 25 A 7:48
PHOENIX, ARIZONA

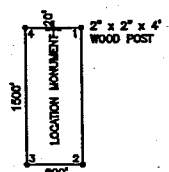
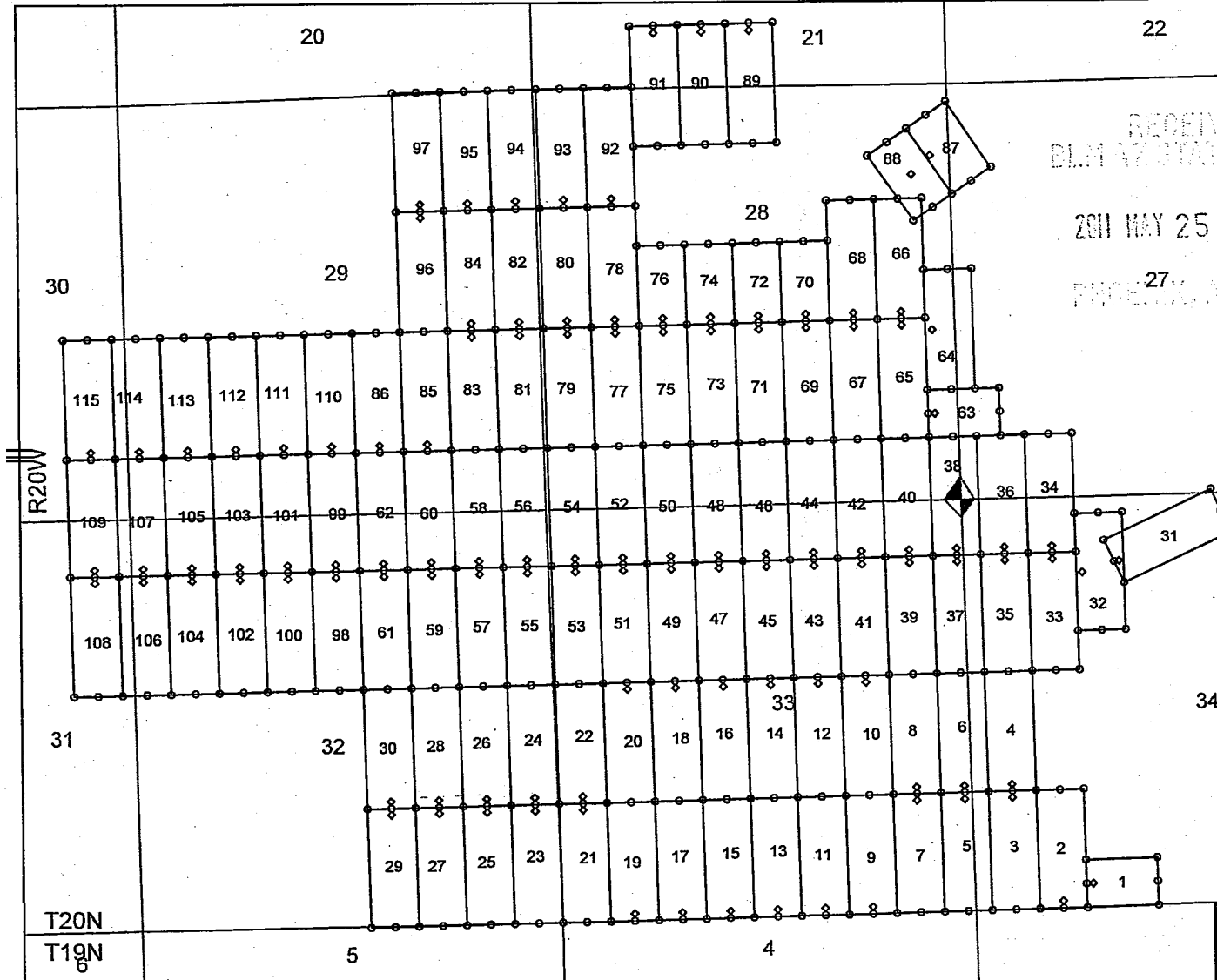
AMC407923

The NE corner of claim 1 is located about 4615' south and 2305' east of the northeast corner of Section 33 T20N, R20W GSRB&M.

RECEIVED
BLM STATE OFFICE
2011 MAY 25 A 7:48
PAPER 27 ARIZONA

CLAIM LOCATION DATES

Claims 64-84, 87-95 February 27, 2011
 Claims 33-63, 85, 86 February 28, 2011
 Claims 1-8, 10, 12-30 March 1, 2011
 Claims 9, 11 March 2, 2011
 Claims 96-115 March 24, 2011
 Claims 31, 32, 64 March 28, 2011



ALL CLAIMS ARE 1600' x 600'
UNLESS OTHERWISE NOTED.

TYPICAL CLAIM

EXPLANATION

- ◊ Claim Location Monument
- Claim Corner Monument
- Projected Section Line
- ◆ Survey Corner Monument Projected from USGS Topographic Map

SILVER CREEK LODE MINING CLAIMS

SILVER CREEK 1 - 115 CLAIM MAP
 T20N, R20W GSRB&M
 Mohave County, Arizona

SILVER STANDARD U.S Inc. (a Nevada Corporation)
 One East Liberty St, Suite 424
 Reno, NV 89501

Drawn By: JLI Date: April 2011
 AutoCad 2010 Drawing File: 2011-4_Silver Creek Claims.dwg

Survey & Map by:
 NORTH AMERICAN EXPLORATION, INC.
 447 North 300 West, Suite 3, Kaysville, UT 84037
 (801) 544-3421 www.nae-xploration.com



When Recorded Mail To:

2
North American Exploration Inc
447 North 300 West Suite 3
Kaysville UT 84037

SPACE ABOVE THIS LINE FOR RECORDER'S USE

LODE MINING CLAIM LOCATION CERTIFICATE STATE OF ARIZONA, COUNTY OF MOHAVE

KNOW ALL MEN BY THESE PRESENTS: That Silver Standard U.S. Inc. (A Nevada Corporation)
One East Liberty Street Suite 424
Reno, Nevada 89501

having discovered this mineral lode vein or deposit with the claim hereby located, claims by right of discovery and location all valuable minerals, under and in accordance with the provisions of the Act of Congress of May, 1872, and the laws of the State of Arizona for mining purposes, 1,500 feet in length along or on this mineral lode, vein or deposit within a width of 300 feet on each side of the middle of the lode, vein or deposit at the surface (600 feet width total); together with all the dips, spurs, angles and variations; also all water rights incident and appurtenant. The general course of the claim is North to South.

The undersigned is a citizen of the United States of America by birth, naturalization or legal organization.

The NAME of this Claim is SILVER CREEK 62.

The DATE of LOCATION of this Claim is 28 day of February, 2011.

The location monument of this claim lies in the NE 1/4, Section 32 T. 20 N. R. 20 W., GSRB&M

Beginning at the northeast corner of the claim, and continuing in a clockwise direction:

Thence	<u>1500</u>	feet, bearing	<u>South</u>	to the southeast corner,
Thence	<u>300</u>	feet, bearing	<u>West</u>	to the south end center,
Thence	<u>300</u>	feet, bearing	<u>West</u>	to the southwest corner,
Thence	<u>1500</u>	feet, bearing	<u>North</u>	to the northwest corner,
Thence	<u>300</u>	feet, bearing	<u>East</u>	to the north end center,
Thence	<u>300</u>	feet, bearing	<u>East</u>	to the northeast corner, the point of

beginning.

The LOCATION MONUMENT lies midway between the two sides and is 20 feet from the South end and 1480 feet to the opposite end of this Claim.

This Claim is LOCATED in:	<u>NE</u>	1/4, Section <u>32</u> , T. <u>20</u> N., R. <u>20</u> W.,	<u>GSRB&M</u>
	<u>SE</u>	1/4, Section <u>29</u> , T. <u>20</u> N., R. <u>20</u> W.,	<u>GSRB&M</u>
		1/4, Section _____, T. <u>20</u> N., R. <u>20</u> W.,	<u>GSRB&M</u>
		1/4, Section _____, T. <u>20</u> N., R. <u>20</u> W.,	<u>GSRB&M</u>

Mojave County, Arizona.

To TIE this Claim to the Public Survey, begin at the NE corner, Section 33, Township 20 N., Range 20 W., G & SR Base and Meridian, bear 785 feet North and 7095 feet West, to the NE corner of this Claim.



FEE# 2011024796

OFFICIAL RECORDS
OF MOHAVE COUNTY
CAROL MEIER,
COUNTY RECORDER.



05/06/2011 11:27 AM Fee: \$14.00

PAGE: 1 of 2

David Morris
David Morris Agent

RECEIVED
MORJAVE STATE OFFICE
2011 MAY 25 A 48

AMC407924

The NE corner of claim 1 is located about 4815' south and 2305' east of the northeast corner of Section 33 T20N, R20W GSRB&M.

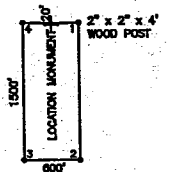
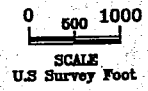
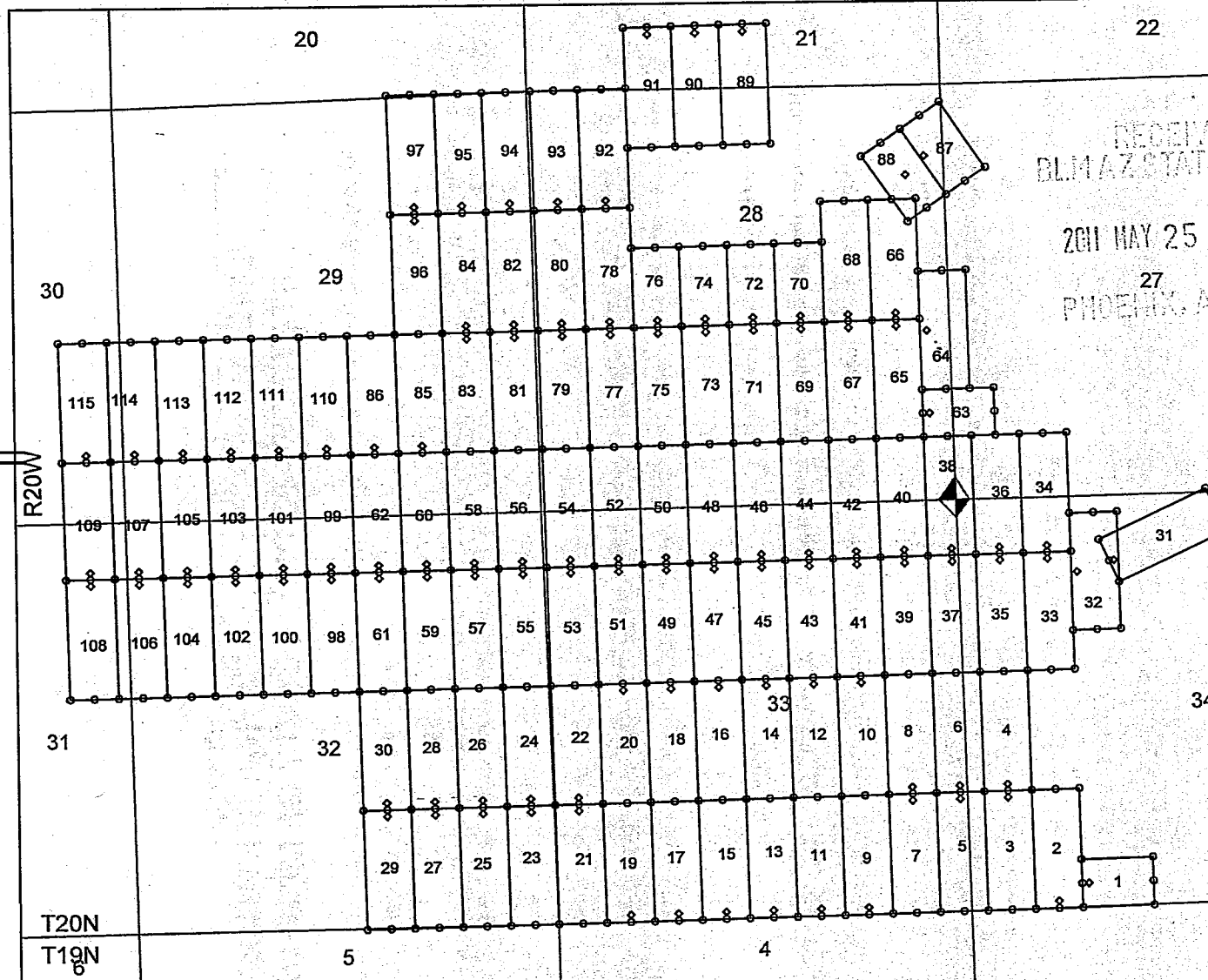
RECEIVED
BLMAZ STATE OFFICE

2011 MAY 25 A 7:48

27
PHOENIX, ARIZONA

CLAIM LOCATION DATES

- Claims 64-84, 87-95 February 27, 2011
- Claims 33-63, 85, 86 February 28, 2011
- Claims 1-8, 10, 12-30 March 1, 2011
- Claims 9, 11 March 2, 2011
- Claims 96-115 March 24, 2011
- Claims 31, 32, 64 March 28, 2011



ALL CLAIMS ARE 1800' x 800' UNLESS OTHERWISE NOTED.

TYPICAL CLAIM

EXPLANATION

- ◊ Claim Location Monument
- Claim Corner Monument
- Projected Section Line
- ◆ Survey Corner Monument Projected from USGS Topographic Map

SILVER CREEK LODGE MINING CLAIMS

SILVER CREEK 1 - 115 CLAIM MAP
T20N, R20W GSRB&M
Mohave County, Arizona

SILVER STANDARD U.S Inc. (a Nevada Corporation)
One East Liberty St, Suite 424
Reno, NV 89501

Drawn By: JJJ Date: April 2011

AutoCad 2010 Drawing File: 2011-4_Silver Creek Claims.dwg

Survey & Map by:
NORTH AMERICAN EXPLORATION, INC.
447 North 300 West, Suite 3, Kaysville, UT 84037
(801) 544-3421 www.nae-exploration.com



2

When Recorded Mail To:

North American Exploration Inc
447 North 300 West Suite 3
Kaysville UT 84037

LODE MINING CLAIM LOCATION CERTIFICATE STATE OF ARIZONA, COUNTY OF MOHAVE

KNOW ALL MEN BY THESE PRESENTS: That Silver Standard U.S. Inc. (A Nevada Corporation)
One East Liberty Street Suite 424
Reno, Nevada 89501

having discovered this mineral lode vein or deposit with the claim hereby located, claims by right of discovery and location all valuable minerals, under and in accordance with the provisions of the Act of Congress of May, 1872, and the laws of the State of Arizona for mining purposes, 900 feet in length along or on this mineral lode, vein or deposit within a width of 300 feet on each side of the middle of the lode, vein or deposit at the surface (600 feet width total); together with all the dips, spurs, angles and variations; also all water rights incident and appurtenant. The general course of the claim is East to West.

The undersigned is a citizen of the United States of America by birth, naturalization or legal organization.

The NAME of this Claim is SILVER CREEK 63

The DATE of LOCATION of this Claim is 28 day of February, 2011.

The location monument of this claim lies in the SE 1/4, Section 28 T. 20 N. R. 20 W. GSRB&M

Beginning at the northeast corner of the claim, and continuing in a clockwise direction.

Thence	<u>300</u>	feet, bearing	<u>South</u>	to the east end center,
Thence	<u>300</u>	feet, bearing	<u>South</u>	to the southeast corner,
Thence	<u>900</u>	feet, bearing	<u>West</u>	to the southwest corner,
Thence	<u>300</u>	feet, bearing	<u>North</u>	to the west end center,
Thence	<u>300</u>	feet, bearing	<u>North</u>	to the northwest corner,
Thence	<u>900</u>	feet, bearing	<u>East</u>	to the northeast corner, the point of beginning.

RECEIVED
COUNTY CLERK'S OFFICE
MAY 25 A 7:4
MOHAVE COUNTY ARIZONA

The LOCATION MONUMENT lies midway between the two sides and is 20 feet from the West end and 1480 feet to the opposite end of this Claim.

This Claim is LOCATED in:	<u>SE</u> 1/4, Section <u>28</u> , T. <u>20 N.</u> , R. <u>20 W.</u> , <u>GSRB&M</u>
	<u>SW</u> 1/4, Section <u>27</u> , T. <u>20 N.</u> , R. <u>20 W.</u> , <u>GSRB&M</u>
	1/4, Section _____, T. <u>20 N.</u> , R. <u>20 W.</u> , <u>GSRB&M</u>
	1/4, Section _____, T. <u>20 N.</u> , R. <u>20 W.</u> , <u>GSRB&M</u>

Mojave County, Arizona.

To TIE this Claim to the Public Survey, begin at the NE corner, Section 33, Township 20 N., Range 20 W., G & SR Base and Meridian, bear 1385 feet North and 405 feet East to the NE corner of this Claim.



FEE# 2011024797

OFFICIAL RECORDS
OF MOHAVE COUNTY
CAROL MEIER,
COUNTY RECORDER



05/06/2011 11:27 AM Fee: \$14.00

PAGE: 1 of 2


David Morris Agent

AMC407925

The NE corner of claim 1 is located about 4615' south and 2905' east of the northeast corner of Section 33 T20N, R20W GSRB&M.

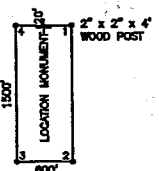
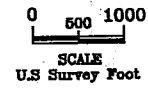
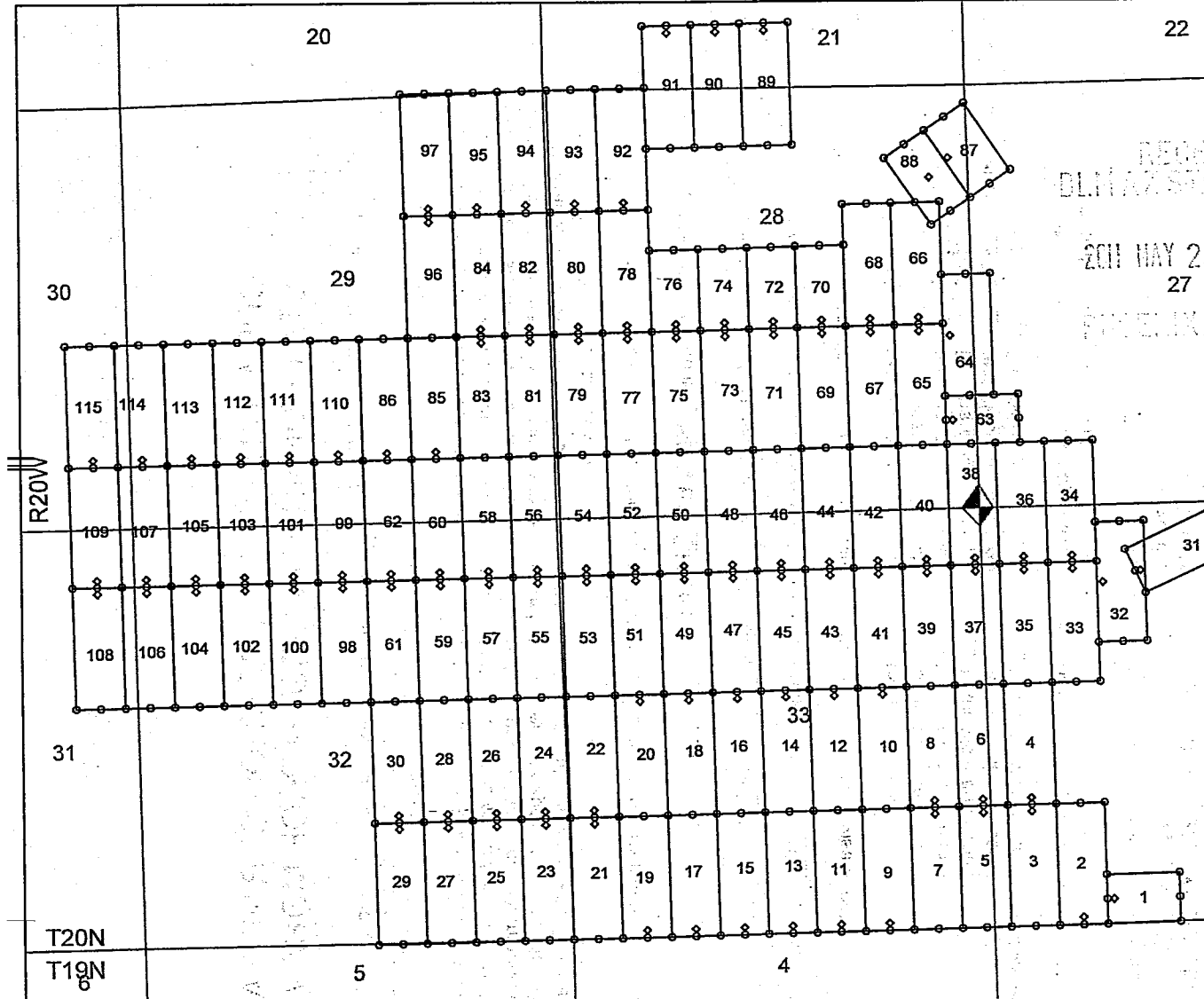
RECEIVED
BLM AZ STATE OFFICE

2011 MAY 25 A 7:48
27

PRINCE, ARIZONA

CLAIM LOCATION DATES

Claims 64-84, 87-95 February 27, 2011
 Claims 33-63, 85, 86 February 28, 2011
 Claims 1-8, 10, 12-30 March 1, 2011
 Claims 9, 11 March 2, 2011
 Claims 96-115 March 24, 2011
 Claims 31, 32, 64 March 28, 2011



ALL CLAIMS ARE 1500' x 600'
UNLESS OTHERWISE NOTED.
TYPICAL CLAIM

EXPLANATION

- ◊ Claim Location Monument
- Claim Corner Monument
- Projected Section Line
- ◆ Survey Corner Monument Projected from USGS Topographic Map

SILVER CREEK LODE MINING CLAIMS

SILVER CREEK 1 - 115 CLAIM MAP
 T20N, R20W GSRB&M
 Mohave County, Arizona

SILVER STANDARD U.S. Inc. (a Nevada Corporation)
 One East Liberty St, Suite 424
 Reno, NV 89501

Drawn By: JLI Date: April 2011
 AutoCad 2010 Drawing File: 2011-4_Silver Creek Claims.dwg

Survey & Map by:
 NORTH AMERICAN EXPLORATION, INC.
 447 North 300 West, Suite 3, Kayville, UT 84037
 (801) 544-3421 www.nae-exploration.com



OFFICIAL RECORDS OF MOHAVE COUNTY CAROL MEIER, COUNTY RECORDER



05/06/2011 11:27 AM Fee: \$14.00

PAGE: 1 of 2

When Recorded Mail To:

North American Exploration Inc 447 North 300 West Suite 3 Kaysville UT 84037

SPACE ABOVE THIS LINE FOR RECORDER'S USE

LODE MINING CLAIM LOCATION CERTIFICATE STATE OF ARIZONA, COUNTY OF MOHAVE

KNOW ALL MEN BY THESE PRESENTS: That Silver Standard U.S. Inc. (A Nevada Corporation) One East Liberty Street Suite 424 Reno, Nevada 89501

having discovered this mineral lode vein or deposit with the claim hereby located, claims by right of discovery and location all valuable minerals, under and in accordance with the provisions of the Act of Congress of May, 1872, and the laws of the State of Arizona for mining purposes, 1,500 feet in length along or on this mineral lode, vein or deposit within a width of 300 feet on each side of the middle of the lode, vein or deposit at the surface (600 feet width total); together with all the dips, spurs, angles and variations; also all water rights incident and appurtenant. The general course of the claim is North to South

The undersigned is a citizen of the United States of America by birth, naturalization or legal organization.

The NAME of this Claim is SILVER CREEK 64

The DATE of LOCATION of this Claim is 28 day of March, 2011.

The location monument of this claim lies in the SE 1/4, Section 20 T. 20 N R. 20 W, GSRB&M

Beginning at the northeast corner of the claim, and continuing in a clockwise direction.

- Thence 1500 feet, bearing South to the southeast corner, Thence 300 feet, bearing West to the south end center, Thence 300 feet, bearing West to the southwest corner, Thence 1500 feet, bearing North to the northwest corner, Thence 300 feet, bearing East to the north end center, Thence 300 feet, bearing East to the northeast corner, the point of beginning.

The LOCATION MONUMENT lies midway between the two sides and is 20 feet from the West end and 580 feet to the opposite end of this Claim.

Table with 4 columns: This Claim is LOCATED in: (NE, SE, SW, NW), 1/4, Section (20, 20, 27, 27), T. 20 N., R. 20 W., GSRB&M

To TIE this Claim to the Public Survey, begin at the NE corner, Section 33, Township 20 N., Range 20 W., G & SR Base and Meridian, bear 2885 feet North and 105 feet East to the NE corner of this Claim.

Signature of David Morris Agent

RECORDED IN THE PUBLIC RECORDS OF MOHAVE COUNTY, ARIZONA MAY 25 A 7 48 PM 2011

AMC407926

The NE corner of claim 1 is located about 4615' south and 2905' east of the northeast corner of Section 33 T20N, R20W GSRB&M.

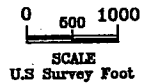
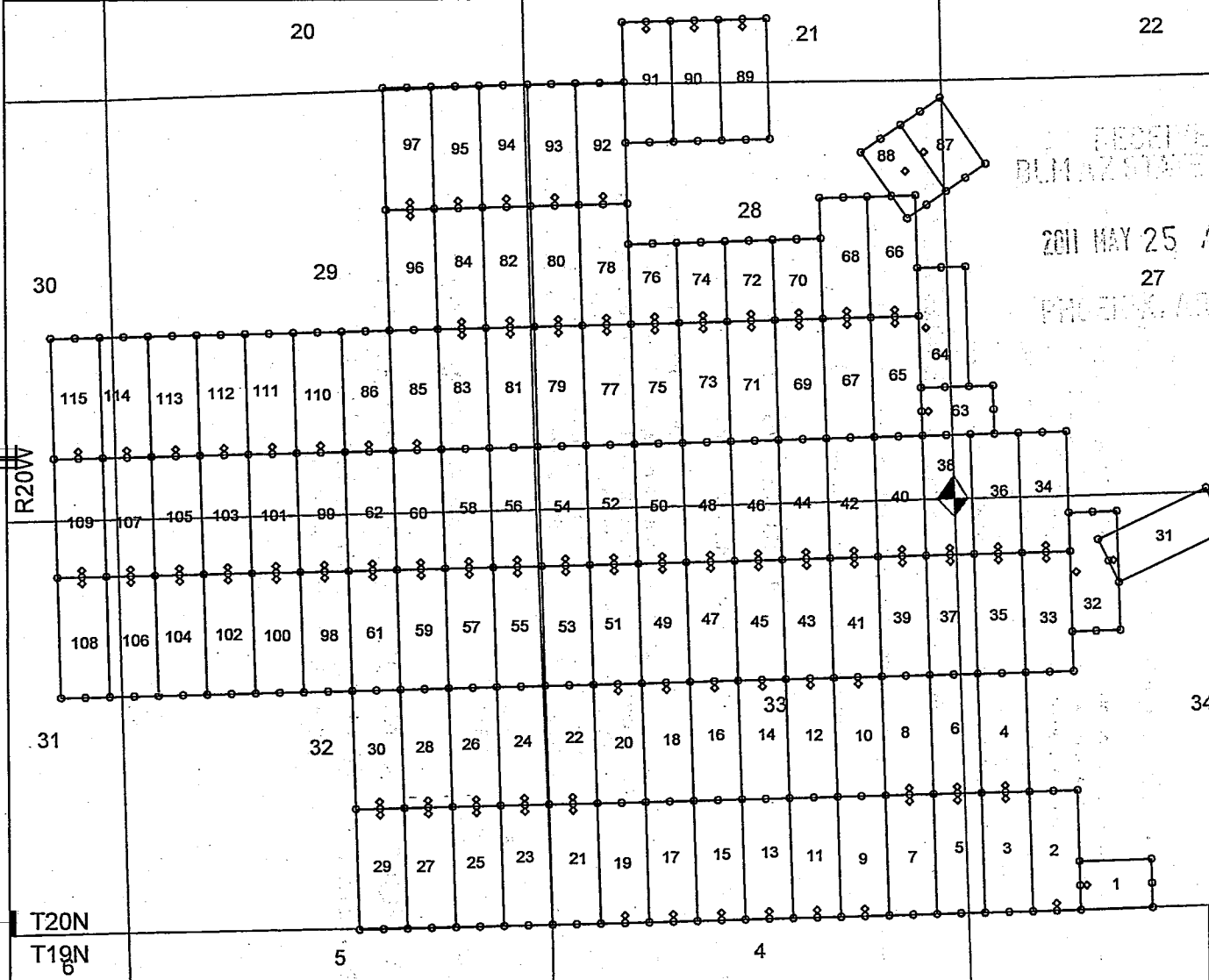
FEDERAL BUREAU OF SURVEY
BLM AZ STATE OFFICE

2011 MAY 25 A 7:48

27

CLAIM LOCATION DATES

Claims 64-84, 87-95 February 27, 2011
 Claims 33-83, 85, 86 February 28, 2011
 Claims 1-8, 10, 12-30 March 1, 2011
 Claims 9, 11 March 2, 2011
 Claims 96-115 March 24, 2011
 Claims 31, 32, 64 March 26, 2011



R20W

30

29

21

22

31

32

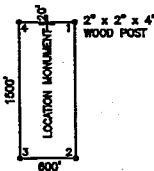
4

34

T20N

T19N

5



ALL CLAIMS ARE 1500' x 600'
UNLESS OTHERWISE NOTED.

TYPICAL CLAIM

EXPLANATION

- ◊ Claim Location Monument
- Claim Corner Monument
- Projected Section Line
- ◆ Survey Corner Monument Projected from USGS Topographic Map

SILVER CREEK LODE MINING CLAIMS

SILVER CREEK 1 - 115 CLAIM MAP

T20N, R20W GSRB&M
Mohave County, Arizona

SILVER STANDARD U.S Inc. (a Nevada Corporation)
 One East Liberty St, Suite 424
 Reno, NV 89501

Drawn By: JLI

Date: April 2011

AutoCad 2010 Drawing File: 2011-4_Silver Creek Claims.dwg

Survey & Map by:

NORTH AMERICAN EXPLORATION, INC.
 447 North 300 West, Suite 3, Kaysville, UT 84037
 (801) 544-3421 www.nae-xploration.com



FEE# 2011024799

OFFICIAL RECORDS OF MOHAVE COUNTY CAROL MEIER, COUNTY RECORDER



05/06/2011 11:27 AM Fee: \$14.00

When Recorded Mail To:

North American Exploration Inc 447 North 300 West Suite 3 Kaysville UT 84037

SPACE ABOVE THIS LINE FOR RECORD PAGE: 1 of 2

LODE MINING CLAIM LOCATION CERTIFICATE STATE OF ARIZONA, COUNTY OF MOHAVE

KNOW ALL MEN BY THESE PRESENTS: That Silver Standard U.S. Inc. (A Nevada Corporation) One East Liberty Street Suite 424 Reno, Nevada 89501

having discovered this mineral lode vein or deposit with the claim hereby located, claims by right of discovery and location all valuable minerals, under and in accordance with the provisions of the Act of Congress of May, 1872, and the laws of the State of Arizona for mining purposes, 1,500 feet in length along or on this mineral lode, vein or deposit within a width of 300 feet on each side of the middle of the lode, vein or deposit at the surface (600 feet width total); together with all the dips, spurs, angles and variations; also all water rights incident and appurtenant. The general course of the claim is North to South.

The undersigned is a citizen of the United States of America by birth, naturalization or legal organization.

The NAME of this Claim is SILVER CREEK 65

The DATE of LOCATION of this Claim is 27 day of February, 2011.

The location monument of this claim lies in the SE 1/4, Section 28 T. 20 N. R. 20 W., GSRB&M

Beginning at the northeast corner of the claim, and continuing in a clockwise direction

- Thence 1500 feet, bearing South to the southeast corner,
Thence 300 feet, bearing West to the south end center,
Thence 300 feet, bearing West to the southwest corner,
Thence 1500 feet, bearing North to the northwest corner,
Thence 300 feet, bearing East to the north end center,
Thence 300 feet, bearing East to the northeast corner, the point of beginning.

The LOCATION MONUMENT lies midway between the two sides and is 20 feet from the North end and 1480 feet to the opposite end of this Claim.

This Claim is LOCATED in: SE 1/4, Section 28, T. 20 N., R. 20 W., GSRB&M

To TIE this Claim to the Public Survey, begin at the NE corner, Section 33, Township 20 N., Range 20 W., G & SR Base and Meridian, bear 2285 feet North and 495 feet West, to the NE corner of this Claim.

Signature of David Morris Agent

Vertical stamp: REGISTERED TO THE PUBLIC RECORDS OF MOHAVE COUNTY, ARIZONA MAY 25 A 11:18 AM 2011

AHC407927

The NE corner of claim 1 is located about 4615' south and 2305' east of the northeast corner of Section 33 T20N, R20W GSRB&M.

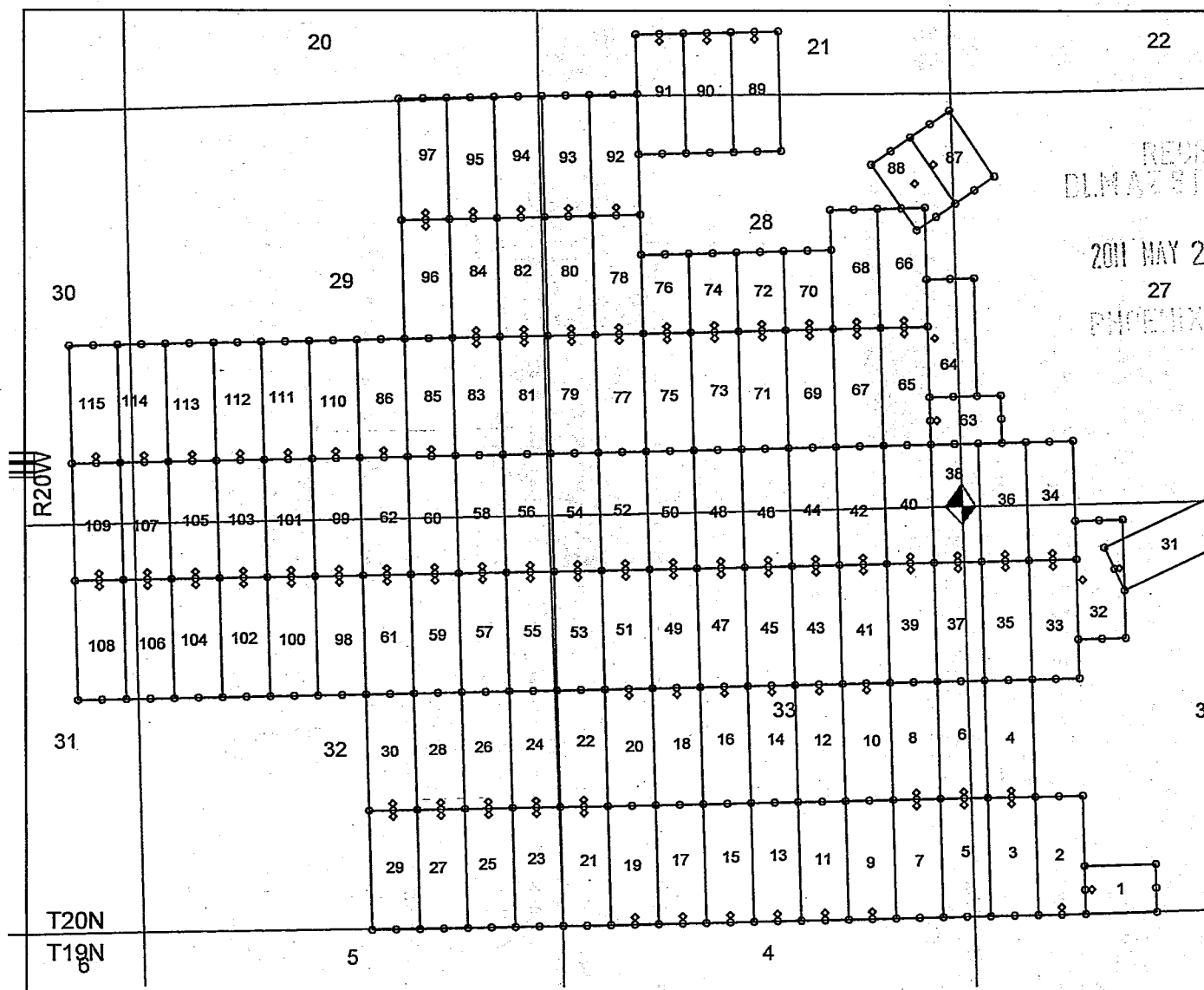
RECEIVED
DLMAZ'S OFFICE

2011 MAY 25 A 7:48

27
PHOENIX, ARIZONA

CLAIM LOCATION DATES

Claims 64-84, 87-95 February 27, 2011
 Claims 33-63, 85, 86 February 28, 2011
 Claims 1-8, 10, 12-30 March 1, 2011
 Claims 9, 11 March 2, 2011
 Claims 96-115 March 24, 2011
 Claims 31, 32, 64 March 28, 2011



R20W

30

29

21

22

28

31

32

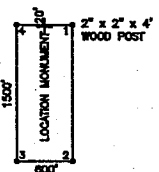
4

34

T20N

T19N

5



ALL CLAIMS ARE 1500' x 600'
UNLESS OTHERWISE NOTED.

TYPICAL CLAIM

EXPLANATION

- ◊ Claim Location Monument
- Claim Corner Monument
- Projected Section Line
- ◆ Survey Corner Monument Projected from USGS Topographic Map

SILVER CREEK LODGE MINING CLAIMS

SILVER CREEK 1 - 115 CLAIM MAP
 T20N, R20W GSRB&M
 Mohave County, Arizona

SILVER STANDARD U.S Inc. (a Nevada Corporation)
 One East Liberty St, Suite 424
 Reno, NV 89501

Drawn By: JLI Date: April 2011

AutoCad 2010 Drawing File: 2011-4_Silver Creek Claims.dwg

Survey & Map by:
 NORTH AMERICAN EXPLORATION, INC.
 447 North 300 West, Suite 3, Kayville, UT 84037
 (801) 544-3421 www.nae-xploration.com



2

When Recorded Mail To:

North American Exploration Inc
447 North 300 West Suite 3
Kaysville UT 84037

SPACE ABOVE THIS LINE FOR RECORDER'S USE

LODE MINING CLAIM LOCATION CERTIFICATE STATE OF ARIZONA, COUNTY OF MOHAVE

KNOW ALL MEN BY THESE PRESENTS: That Silver Standard U.S. Inc. (A Nevada Corporation)
One East Liberty Street Suite 424
Reno, Nevada 89501

having discovered this mineral lode vein or deposit with the claim hereby located, claims by right of discovery and location all valuable minerals, under and in accordance with the provisions of the Act of Congress of May, 1872, and the laws of the State of Arizona for mining purposes, 1,500 feet in length along or on this mineral lode, vein or deposit within a width of 300 feet on each side of the middle of the lode, vein or deposit at the surface (600 feet width total); together with all the dips, spurs, angles and variations; also all water rights incident and appurtenant. The general course of the claim is North to South.

The undersigned is a citizen of the United States of America by birth, naturalization or legal organization.

The NAME of this Claim is SILVER CREEK 66

The DATE of LOCATION of this Claim is 27 day of February, 2011.

The location monument of this claim lies in the SE 1/4, Section 28 T. 20 N R. 20 W, GSRB&M

Beginning at the northeast corner of the claim, and continuing in a clockwise direction:

Thence	<u>1500</u>	feet, bearing	<u>South</u>	to the southeast corner,
Thence	<u>300</u>	feet, bearing	<u>West</u>	to the south end center,
Thence	<u>300</u>	feet, bearing	<u>West</u>	to the southwest corner,
Thence	<u>1500</u>	feet, bearing	<u>North</u>	to the northwest corner,
Thence	<u>300</u>	feet, bearing	<u>East</u>	to the north end center,
Thence	<u>300</u>	feet, bearing	<u>East</u>	to the northeast corner, the point of

beginning.

The LOCATION MONUMENT lies midway between the two sides and is 20 feet from the South end and 1480 feet to the opposite end of this Claim.

This Claim is LOCATED in:	<u>NE</u>	1/4, Section <u>28</u> , T. <u>20 N</u> , R. <u>20 W</u> , GSRB&M
	<u>SE</u>	1/4, Section <u>28</u> , T. <u>20 N</u> , R. <u>20 W</u> , GSRB&M
		1/4, Section _____, T. <u>20 N</u> , R. <u>20 W</u> , GSRB&M
		1/4, Section _____, T. <u>20 N</u> , R. <u>20 W</u> , GSRB&M

Mojave County, Arizona.

To TIE this Claim to the Public Survey, begin at the NE corner, Section 33, Township 20 N, Range 20 W, G & SR Base and Meridian, bear 3785 feet North and 495 feet West, to the NE corner of this Claim.



FEE# 2011024800

OFFICIAL RECORDS
OF MOHAVE COUNTY
CAROL MEIER,
COUNTY RECORDER



05/06/2011 11:27 AM Fee: \$14.00

PAGE: 1 of 2

David Morris
David Morris Agent

2011 MAY 25 AM 11:40
CLERK OF SUPERIOR COURT
MOHAVE COUNTY ARIZONA

AMC407928

The NE corner of claim 1 is located about 4615' south and 2305' east of the northeast corner of Section 33 T20N, R20W GSRB&M.

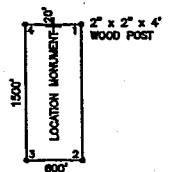
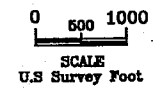
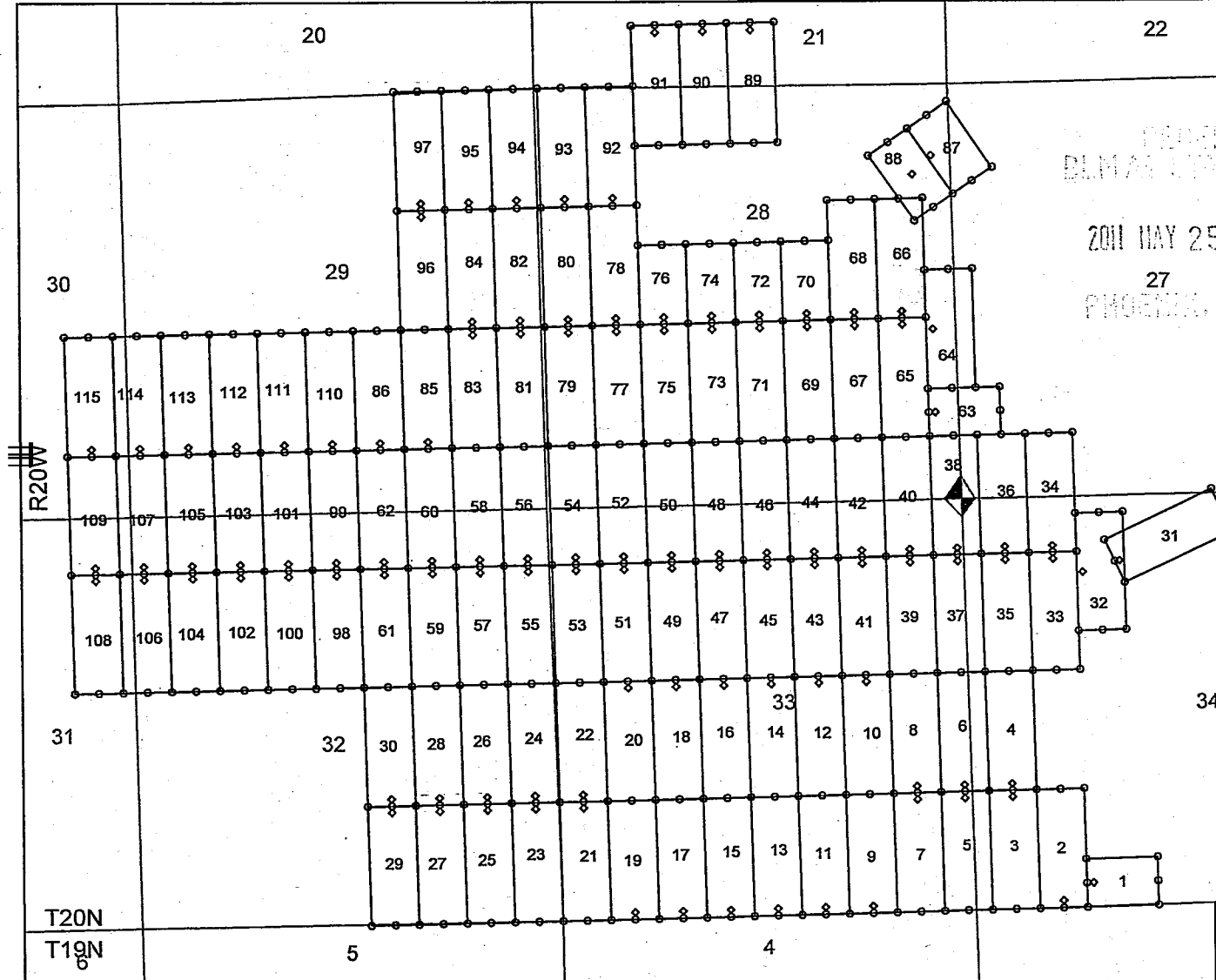
RECEIVED
BLM ARIZONA OFFICE

2011 MAY 25 A 7:48

27
PHOENIX, ARIZONA

CLAIM LOCATION DATES

Claims 64-84, 87-95 February 27, 2011
 Claims 33-63, 85, 86 February 28, 2011
 Claims 1-8, 10, 12-30 March 1, 2011
 Claims 9, 11 March 2, 2011
 Claims 96-115 March 24, 2011
 Claims 31, 32, 64 March 28, 2011



ALL CLAIMS ARE 1500' x 600'
UNLESS OTHERWISE NOTED.

TYPICAL CLAIM

EXPLANATION

- ◊ Claim Location Monument
- Claim Corner Monument
- Projected Section Line
- ◆ Survey Corner Monument Projected from USGS Topographic Map

SILVER CREEK LODE MINING CLAIMS

SILVER CREEK 1 - 115 CLAIM MAP
 T20N, R20W GSRB&M
 Mohave County, Arizona

SILVER STANDARD U.S. Inc. (a Nevada Corporation)
 One East Liberty St, Suite 424
 Reno, NV 89501

Drawn By: JLI Date: April 2011
 AutoCad 2010 Drawing File: 2011-4_Silver Creek Claims.dwg

Survey & Map by:
 NORTH AMERICAN EXPLORATION, INC.
 447 North 300 West, Suite 3, Kaysville, UT 84037
 (801) 544-3421 www.nae-exploration.com



2

When Recorded Mail To:

North American Exploration Inc
447 North 300 West Suite 3
Kaysville UT 84037

SPACE ABOVE THIS LINE FOR RECORDER'S USE

LODE MINING CLAIM LOCATION CERTIFICATE

STATE OF ARIZONA, COUNTY OF MOHAVE

KNOW ALL MEN BY THESE PRESENTS: That Silver Standard U.S. Inc. (A Nevada Corporation)
One East Liberty Street Suite 424
Reno, Nevada 89501

having discovered this mineral lode vein or deposit with the claim hereby located, claims by right of discovery and location all valuable minerals, under and in accordance with the provisions of the Act of Congress of May, 1872, and the laws of the State of Arizona for mining purposes, 1,500 feet in length along or on this mineral lode, vein or deposit within a width of 300 feet on each side of the middle of the lode, vein or deposit at the surface (600 feet width total); together with all the dips, spurs, angles and variations; also all water rights incident and appurtenant. The general course of the claim is North to South.

The undersigned is a citizen of the United States of America by birth, naturalization or legal organization.

The NAME of this Claim is SILVER CREEK 67.

The DATE of LOCATION of this Claim is 27 day of February, 2011.

The location monument of this claim lies in the SE 1/4, Section 28 T. 20 N R. 20 W, GSRB&M

Beginning at the northeast corner of the claim, and continuing in a clockwise direction.

Thence	<u>1500</u>	feet, bearing	<u>South</u>	to the southeast corner,
Thence	<u>300</u>	feet, bearing	<u>West</u>	to the south end center,
Thence	<u>300</u>	feet, bearing	<u>West</u>	to the southwest corner,
Thence	<u>1500</u>	feet, bearing	<u>North</u>	to the northwest corner,
Thence	<u>300</u>	feet, bearing	<u>East</u>	to the north end center,
Thence	<u>300</u>	feet, bearing	<u>East</u>	to the northeast corner, the point of

beginning.

The LOCATION MONUMENT lies midway between the two sides and is 20 feet from the North end and 1480 feet to the opposite end of this Claim.

This Claim is LOCATED in:	<u>SE</u>	1/4, Section <u>28</u> , T. <u>20</u> N., R. <u>20</u> W., <u>GSRB&M</u>
	_____	1/4, Section _____, T. <u>20</u> N., R. <u>20</u> W., <u>GSRB&M</u>
	_____	1/4, Section _____, T. <u>20</u> N., R. <u>20</u> W., <u>GSRB&M</u>
	_____	1/4, Section _____, T. <u>20</u> N., R. <u>20</u> W., <u>GSRB&M</u>

Mojave County, Arizona.

To TIE this Claim to the Public Survey, begin at the NE corner, Section 33, Township 20 N, Range 20 W, G & SR Base and Meridian, bear 2285 feet North and 1095 feet West, to the NE corner of this Claim.



FEE# 2011024801

OFFICIAL RECORDS
OF MOHAVE COUNTY
CAROL MEIER,
COUNTY RECORDER



David Morris
David Morris Agent

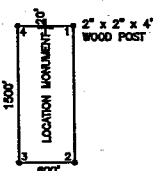
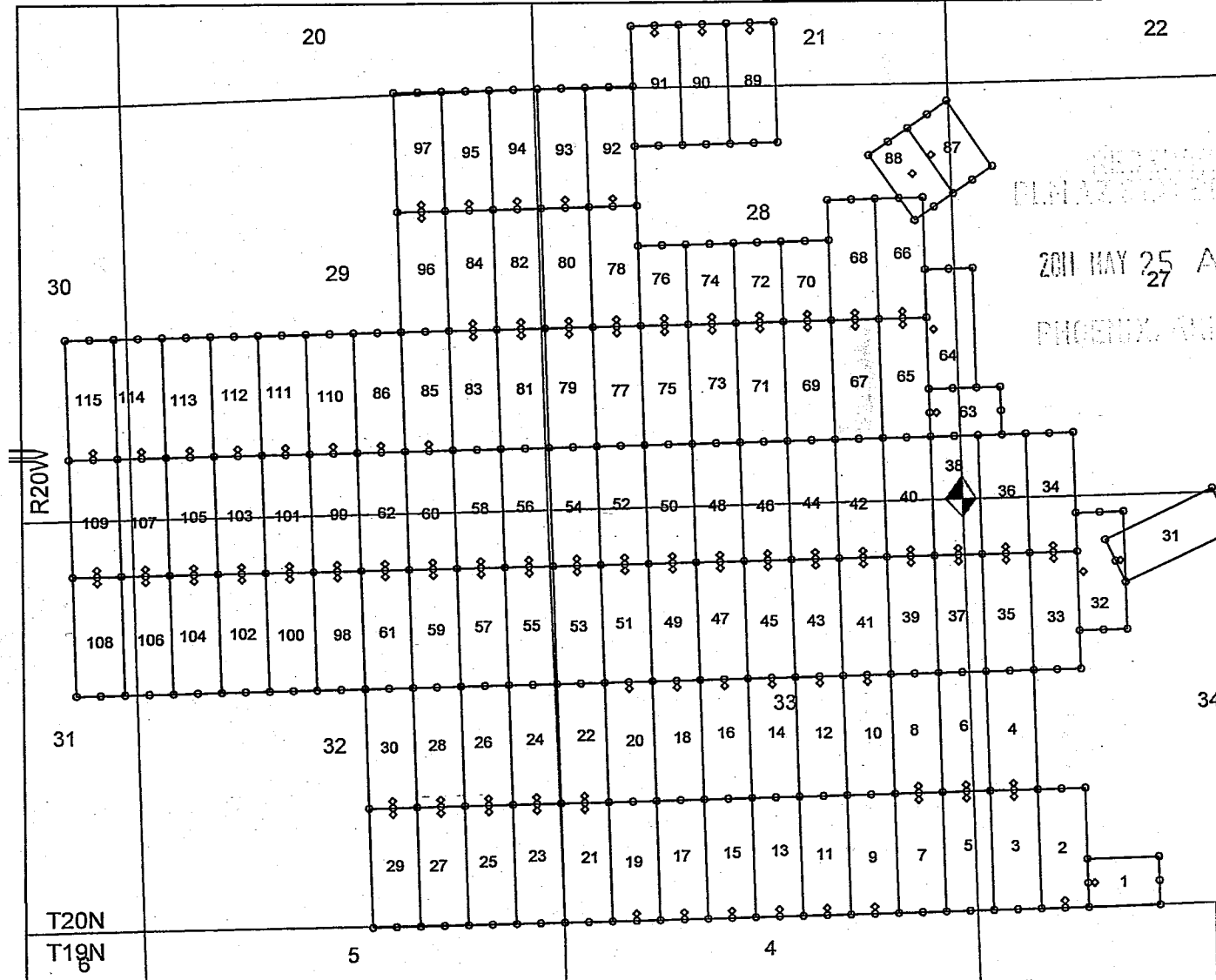
05/06/2011 11:27 AM Fee: \$14.00

AHC407929

The NE corner of claim 1 is located about 4815' south and 2305' east of the northeast corner of Section 33 T20N, R20W GSRB&M.

PHOENIX, ARIZONA
2011 MAY 25 A 7:48
27

CLAIM LOCATION DATES
 Claims 64-84, 87-95 February 27, 2011
 Claims 33-63, 85, 86 February 28, 2011
 Claims 1-8, 10, 12-30 March 1, 2011
 Claims 9, 11 March 2, 2011
 Claims 96-115 March 24, 2011
 Claims 31, 32, 64 March 28, 2011



ALL CLAIMS ARE 1500' x 600'
UNLESS OTHERWISE NOTED.

TYPICAL CLAIM

EXPLANATION

- ◊ Claim Location Monument
- Claim Corner Monument
- Projected Section Line
- ◆ Survey Corner Monument Projected from USGS Topographic Map

SILVER CREEK LODE MINING CLAIMS

SILVER CREEK 1 - 115 CLAIM MAP
 T20N, R20W GSRB&M
 Mohave County, Arizona

SILVER STANDARD U.S. Inc. (a Nevada Corporation)
 One East Liberty St., Suite 424
 Reno, NV 89501

Drawn By: JJJ Date: April 2011
 AutoCad 2010 Drawing File: 2011-4_Silver Creek Claims.dwg
 Survey & Map by:
 NORTH AMERICAN EXPLORATION, INC.
 447 North 300 West, Suite 3, Kaysville, UT 84037
 (801) 544-3421 www.nae-exploration.com



2

When Recorded Mail To:

North American Exploration Inc
447 North 300 West Suite 3
Kaysville UT 84037

SPACE ABOVE THIS LINE FOR RECORDER'S USE

LODE MINING CLAIM LOCATION CERTIFICATE STATE OF ARIZONA, COUNTY OF MOHAVE

KNOW ALL MEN BY THESE PRESENTS: That Silver Standard U.S. Inc. (A Nevada Corporation)
One East Liberty Street Suite 424
Reno, Nevada 89501

having discovered this mineral lode vein or deposit with the claim hereby located, claims by right of discovery and location all valuable minerals, under and in accordance with the provisions of the Act of Congress of May, 1872, and the laws of the State of Arizona for mining purposes, 1,500 feet in length along or on this mineral lode, vein or deposit within a width of 300 feet on each side of the middle of the lode, vein or deposit at the surface (600 feet width total); together with all the dips, spurs, angles and variations; also all water rights incident and appurtenant. The general course of the claim is North to South.

The undersigned is a citizen of the United States of America by birth, naturalization or legal organization.

The NAME of this Claim is SILVER CREEK 68.

The DATE of LOCATION of this Claim is 27 day of February, 2011.

The location monument of this claim lies in the SE 1/4, Section 28 T. 20 N. R. 20 W., GSRB&M

Beginning at the northeast corner of the claim, and continuing in a clockwise direction.

Thence	<u>1500</u>	feet, bearing	<u>South</u>	to the southeast corner,
Thence	<u>300</u>	feet, bearing	<u>West</u>	to the south end center,
Thence	<u>300</u>	feet, bearing	<u>West</u>	to the southwest corner,
Thence	<u>1500</u>	feet, bearing	<u>North</u>	to the northwest corner,
Thence	<u>300</u>	feet, bearing	<u>East</u>	to the north end center,
Thence	<u>300</u>	feet, bearing	<u>East</u>	to the northeast corner, the point of

beginning.

The LOCATION MONUMENT lies midway between the two sides and is 20 feet from the South end and 1480 feet to the opposite end of this Claim.

This Claim is LOCATED in:	<u>NE</u>	1/4, Section <u>28</u> , T. <u>20</u> N., R. <u>20</u> W., <u>GSRB&M</u>
	<u>SE</u>	1/4, Section <u>28</u> , T. <u>20</u> N., R. <u>20</u> W., <u>GSRB&M</u>
	_____	1/4, Section _____, T. <u>20</u> N., R. <u>20</u> W., <u>GSRB&M</u>
	_____	1/4, Section _____, T. <u>20</u> N., R. <u>20</u> W., <u>GSRB&M</u>

Mojave County, Arizona.

To TIE this Claim to the Public Survey, begin at the NE corner, Section 33, Township 20 N. Range 20 W., G & SR Base and Meridian, bear 3785 feet North and 1095 feet West, to the NE corner of this Claim.



FEE# 2011024802

OFFICIAL RECORDS
OF MOHAVE COUNTY
CAROL MEIER,
COUNTY RECORDER



05/06/2011 11:27 AM Fee: \$14.00

PAGE: 1 of 2

David Morris
David Morris Agent

2011 MAY 25 AM 11:27
REC'D
MAY 25 2011
MAY 25 2011

AMC407930

2

When Recorded Mail To:

North American Exploration Inc
447 North 300 West Suite 3
Kaysville UT 84037

SPACE ABOVE THIS LINE FOR RECORDER'S USE

LODE MINING CLAIM LOCATION CERTIFICATE STATE OF ARIZONA, COUNTY OF MOHAVE

KNOW ALL MEN BY THESE PRESENTS: That Silver Standard U.S. Inc. (A Nevada Corporation)
One East Liberty Street Suite 424
Reno, Nevada 89501

having discovered this mineral lode vein or deposit with the claim hereby located, claims by right of discovery and location all valuable minerals, under and in accordance with the provisions of the Act of Congress of May, 1872, and the laws of the State of Arizona for mining purposes, 1,500 feet in length along or on this mineral lode, vein or deposit within a width of 300 feet on each side of the middle of the lode, vein or deposit at the surface (600 feet width total); together with all the dips, spurs, angles and variations; also all water rights incident and appurtenant. The general course of the claim is North to South.

The undersigned is a citizen of the United States of America by birth, naturalization or legal organization.

The NAME of this Claim is SILVER CREEK 69.

The DATE of LOCATION of this Claim is 27 day of February, 2011.

The location monument of this claim lies in the SE 1/4, Section 28 T. 20 N R. 20 W, GSRB&M

Beginning at the northeast corner of the claim, and continuing in a clockwise direction.

Thence	<u>1500</u>	feet, bearing	<u>South</u>	to the southeast corner,
Thence	<u>300</u>	feet, bearing	<u>West</u>	to the south end center,
Thence	<u>300</u>	feet, bearing	<u>West</u>	to the southwest corner,
Thence	<u>1500</u>	feet, bearing	<u>North</u>	to the northwest corner,
Thence	<u>300</u>	feet, bearing	<u>East</u>	to the north end center,
Thence	<u>300</u>	feet, bearing	<u>East</u>	to the northeast corner, the point of

beginning.

The LOCATION MONUMENT lies midway between the two sides and is 20 feet from the North end and 1480 feet to the opposite end of this Claim.

This Claim is LOCATED in:	<u>SE</u>	1/4, Section <u>28</u> , T. <u>20</u> N., R. <u>20</u> W.,	<u>GSRB&M</u>
		1/4, Section _____, T. <u>20</u> N., R. <u>20</u> W.,	<u>GSRB&M</u>
		1/4, Section _____, T. <u>20</u> N., R. <u>20</u> W.,	<u>GSRB&M</u>
		1/4, Section _____, T. <u>20</u> N., R. <u>20</u> W.,	<u>GSRB&M</u>

Mojave County, Arizona.

To TIE this Claim to the Public Survey, begin at the NE corner, Section 33, Township 20 N, Range 20 W, G & SR Base and Meridian, bear 2285 feet North and 1695 feet West, to the NE corner of this Claim.

FEE# 2011024803

OFFICIAL RECORDS
OF MOHAVE COUNTY
CAROL MEIER,
COUNTY RECORDER



05/06/2011 11:27 AM Fee: \$14.00

PAGE: 1 of 2

David Morris
David Morris Agent

2011 MAY 25 AM 11:27
CLERK OF COUNTY RECORDS
MOHAVE COUNTY ARIZONA

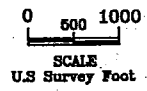
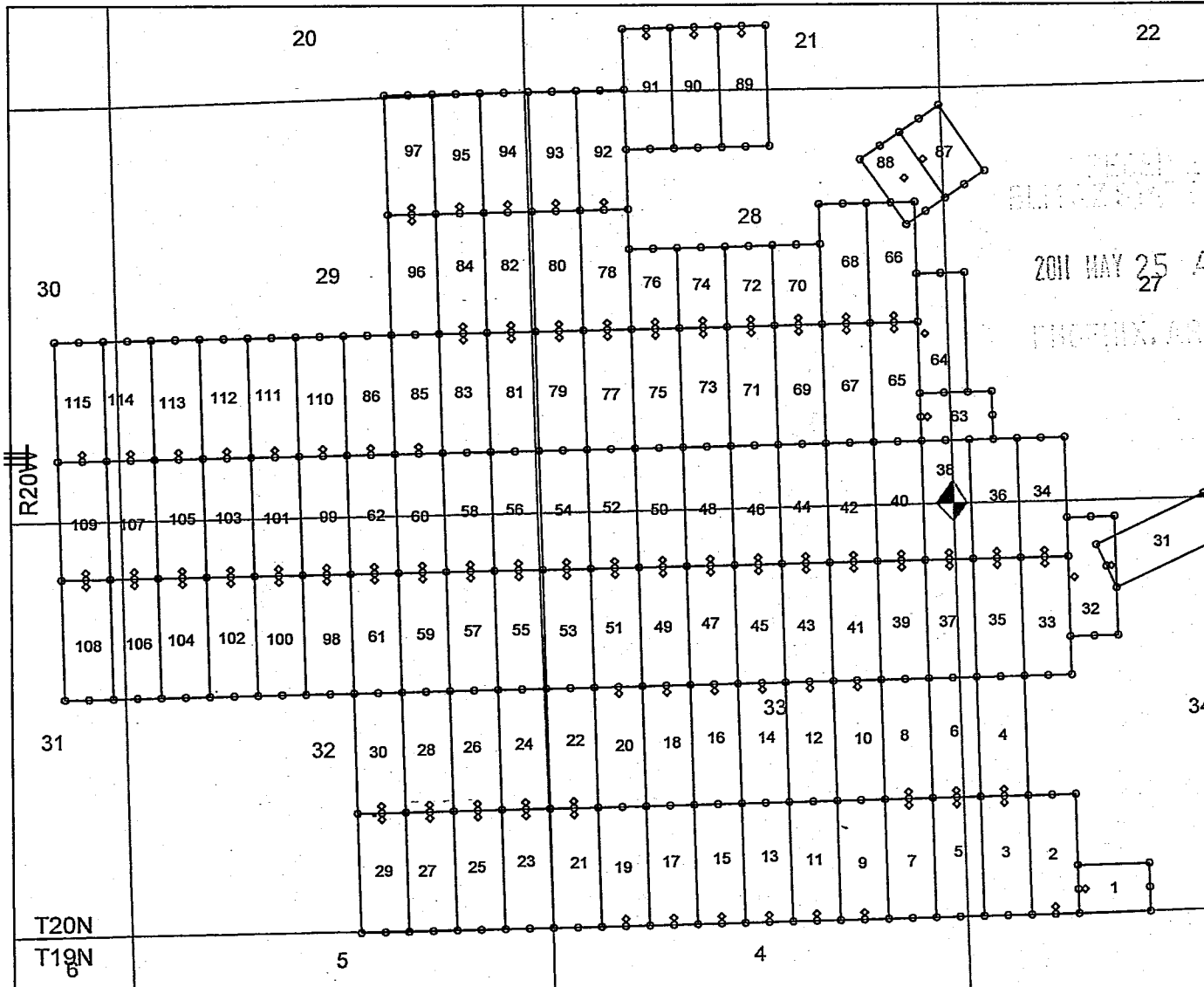
AMC407931

The NE corner of claim 1 is located about 4815' south and 2305' east of the northeast corner of Section 33 T20N, R20W GSRB&M.

2011 MAY 25 A 7:49
27
THE PHOENIX, ARIZONA

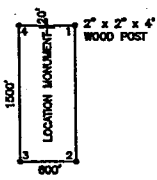
CLAIM LOCATION DATES

Claims 84-84, 87-95 February 27, 2011
 Claims 33-63, 85, 86 February 28, 2011
 Claims 1-8, 10, 12-30 March 1, 2011
 Claims 9, 11 March 2, 2011
 Claims 96-115 March 24, 2011
 Claims 31, 32, 84 March 28, 2011



EXPLANATION

- ◊ Claim Location Monument
- Claim Corner Monument
- Projected Section Line
- ◄ Survey Corner Monument Projected from USGS Topographic Map



ALL CLAIMS ARE 1500' x 600' UNLESS OTHERWISE NOTED.

TYPICAL CLAIM

SILVER CREEK LODGE MINING CLAIMS

SILVER CREEK 1 - 115 CLAIM MAP
 T20N, R20W GSRB&M
 Mohave County, Arizona

SILVER STANDARD U.S Inc. (a Nevada Corporation)
 One East Liberty St, Suite 424
 Reno, NV 89501

Drawn By: JLI Date: April 2011

AutoCad 2010 Drawing File: 2011-4_Silver Creek Claims.dwg

Survey & Map by:
NORTH AMERICAN EXPLORATION, INC.
 447 North 300 West, Suite 3, Kaysville, UT 84037
 (801) 544-3421 www.nae-xploration.com



2

When Recorded Mail To:

North American Exploration Inc
447 North 300 West Suite 3
Kaysville UT 84037

SPACE ABOVE THIS LINE FOR RECORDER'S USE

LODE MINING CLAIM LOCATION CERTIFICATE STATE OF ARIZONA, COUNTY OF MOHAVE

KNOW ALL MEN BY THESE PRESENTS: That Silver Standard U.S. Inc. (A Nevada Corporation)
One East Liberty Street Suite 424
Reno, Nevada 89501

having discovered this mineral lode vein or deposit with the claim hereby located, claims by right of discovery and location all valuable minerals, under and in accordance with the provisions of the Act of Congress of May, 1872, and the laws of the State of Arizona for mining purposes, 1000 feet in length along or on this mineral lode, vein or deposit within a width of 300 feet on each side of the middle of the lode, vein or deposit at the surface (600 feet width total); together with all the dips, spurs, angles and variations; also all water rights incident and appurtenant. The general course of the claim is North to South

The undersigned is a citizen of the United States of America by birth, naturalization or legal organization.

The NAME of this Claim is SILVER CREEK 70

The DATE of LOCATION of this Claim is 27 day of February, 2011.

The location monument of this claim lies in the SE 1/4, Section 28 T. 20 N R. 20 W, GSRB&M

Beginning at the northeast corner of the claim, and continuing in a clockwise direction.

Thence <u>1000</u> feet, bearing <u>South</u>	to the southeast corner,
Thence <u>300</u> feet, bearing <u>West</u>	to the south end center,
Thence <u>300</u> feet, bearing <u>West</u>	to the southwest corner,
Thence <u>1000</u> feet, bearing <u>North</u>	to the northwest corner,
Thence <u>300</u> feet, bearing <u>East</u>	to the north end center,
Thence <u>300</u> feet, bearing <u>East</u>	to the northeast corner, the point of beginning.

RECEIVED
B.L.M. AZONA OFFICE
2011 MAY 25
T-1

The LOCATION MONUMENT lies midway between the two sides and is 20 feet from the South end and 480 feet to the opposite end of this Claim.

This Claim	<u>NE</u> 1/4, Section <u>28</u> , T. <u>20 N</u> , R. <u>20 W</u> , <u>GSRB&M</u>
is LOCATED in:	<u>SE</u> 1/4, Section <u>28</u> , T. <u>20 N</u> , R. <u>20 W</u> , <u>GSRB&M</u>
	1/4, Section _____, T. <u>20 N</u> , R. <u>20 W</u> , <u>GSRB&M</u>
	1/4, Section _____, T. <u>20 N</u> , R. <u>20 W</u> , <u>GSRB&M</u>

Mojave County, Arizona.

To TIE this Claim to the Public Survey, begin at the NE corner, Section 33, Township 20 N, Range 20 W, G & SR Base and Meridian, bear 3285 feet North and 1695 feet West, to the NE corner of this Claim.



FEE# 2011024804

OFFICIAL RECORDS
OF MOHAVE COUNTY
CAROL MEIER,
COUNTY RECORDER



David Morris
David Morris Agent

05/06/2011 11:27 AM Fee: \$14.00

PAGE: 1 of 2

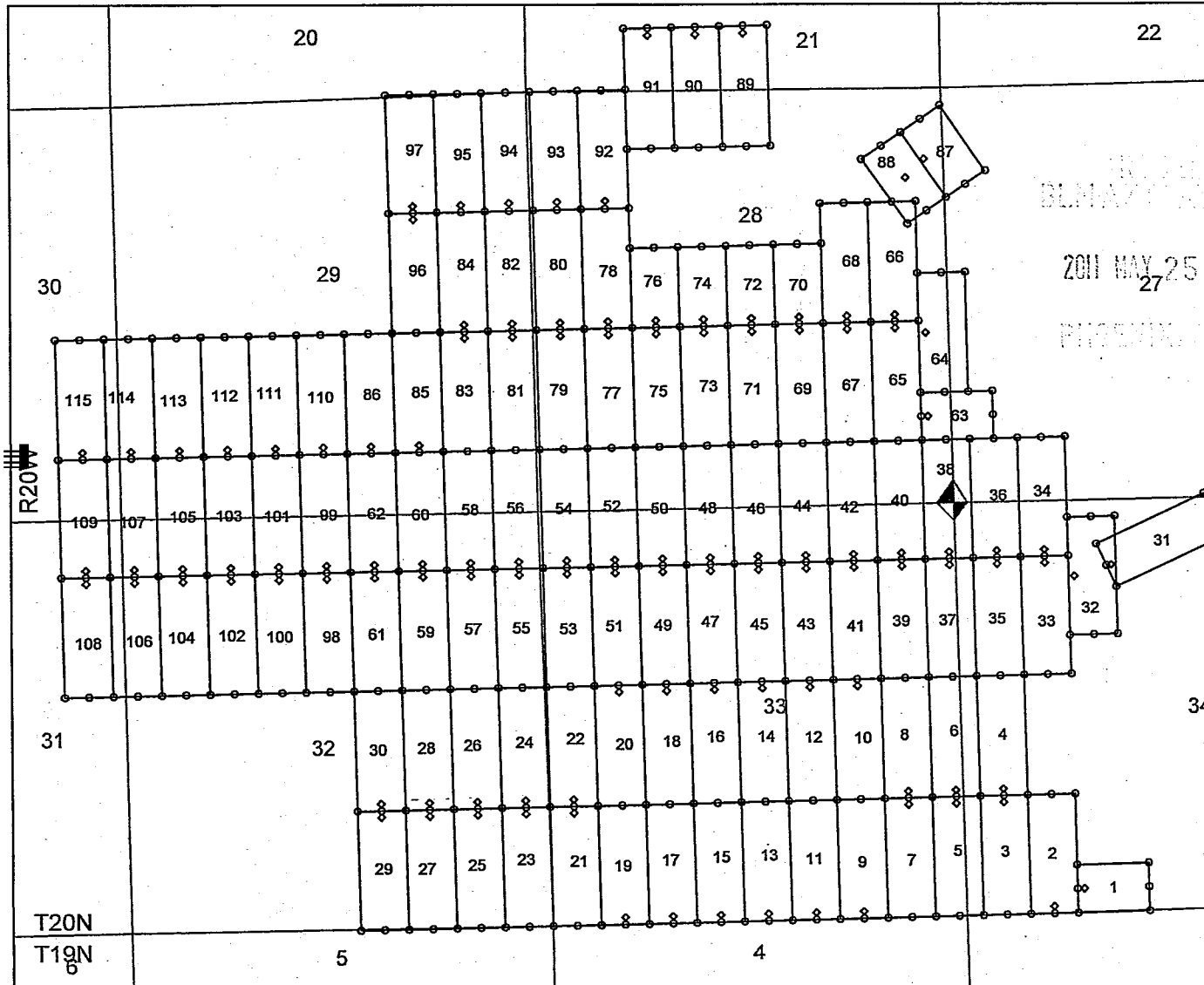
AMC407932

The NE corner of claim 1 is located about 4815' south and 2305' east of the northeast corner of Section 33 T20N, R20W GSRB&M.

BLM MAY 25 A 7:49
27

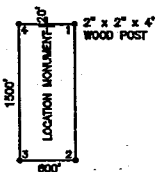
CLAIM LOCATION DATES

Claims 84-84, 87-95 February 27, 2011
 Claims 33-63, 85, 86 February 28, 2011
 Claims 1-8, 10, 12-30 March 1, 2011
 Claims 9, 11 March 2, 2011
 Claims 96-115 March 24, 2011
 Claims 31, 32, 64 March 28, 2011



EXPLANATION

- ◊ Claim Location Monument
- Claim Corner Monument
- Projected Section Line
- ◄ Survey Corner Monument Projected from USGS Topographic Map



ALL CLAIMS ARE 1500' x 600' UNLESS OTHERWISE NOTED.
TYPICAL CLAIM

SILVER CREEK LODGE MINING CLAIMS

SILVER CREEK 1 - 115 CLAIM MAP
 T20N, R20W GSRB&M
 Mohave County, Arizona

SILVER STANDARD U.S Inc. (a Nevada Corporation)
 One East Liberty St, Suite 424
 Reno, NV 89501

Drawn By: JLI Date: April 2011
 AutoCad 2010 Drawing File: 2011-4_Silver Creek Claims.dwg
 Survey & Map by:
 NORTH AMERICAN EXPLORATION, INC.
 447 North 300 West, Suite 3, Kaysville, UT 84037
 (801) 544-3421 www.nae-xploration.com



2

When Recorded Mail To:

North American Exploration Inc
447 North 300 West Suite 3
Kaysville UT 84037

SPACE ABOVE THIS LINE FOR RECORDER'S USE

LODE MINING CLAIM LOCATION CERTIFICATE STATE OF ARIZONA, COUNTY OF MOHAVE

KNOW ALL MEN BY THESE PRESENTS: That **Silver Standard U.S. Inc. (A Nevada Corporation)**
One East Liberty Street Suite 424
Reno, Nevada 89501

having discovered this mineral lode vein or deposit with the claim hereby located, claims by right of discovery and location all valuable minerals, under and in accordance with the provisions of the Act of Congress of May, 1872, and the laws of the State of Arizona for mining purposes, 1,500 feet in length along or on this mineral lode, vein or deposit within a width of 300 feet on each side of the middle of the lode, vein or deposit at the surface (600 feet width total); together with all the dips, spurs, angles and variations; also all water rights incident and appurtenant. The general course of the claim is North to South.

The undersigned is a citizen of the United States of America by birth, naturalization or legal organization.

The NAME of this Claim is SILVER CREEK 71.

The DATE of LOCATION of this Claim is 27 day of February, 2011.

The location monument of this claim lies in the SE 1/4, Section 28 T. 20 N R. 20 W, GSRB&M

Beginning at the northeast corner of the claim, and continuing in a clockwise direction.

Thence	<u>1500</u>	feet, bearing	<u>South</u>	to the southeast corner,
Thence	<u>300</u>	feet, bearing	<u>West</u>	to the south end center,
Thence	<u>300</u>	feet, bearing	<u>West</u>	to the southwest corner,
Thence	<u>1500</u>	feet, bearing	<u>North</u>	to the northwest corner,
Thence	<u>300</u>	feet, bearing	<u>East</u>	to the north end center,
Thence	<u>300</u>	feet, bearing	<u>East</u>	to the northeast corner, the point of

beginning.

The LOCATION MONUMENT lies midway between the two sides and is 20 feet from the North end and 980 feet to the opposite end of this Claim.

This Claim is LOCATED in:	<u>SE</u>	1/4, Section <u>28</u> , T. <u>20 N</u> , R. <u>20 W</u> , <u>GSRB&M</u>
	<u>SW</u>	1/4, Section <u>28</u> , T. <u>20 N</u> , R. <u>20 W</u> , <u>GSRB&M</u>
	_____	1/4, Section _____, T. <u>20 N</u> , R. <u>20 W</u> , <u>GSRB&M</u>
	_____	1/4, Section _____, T. <u>20 N</u> , R. <u>20 W</u> , <u>GSRB&M</u>

Mojave County, Arizona.

To TIE this Claim to the Public Survey, begin at the NE corner, Section 33, Township 20 N, Range 20 W, G & SR Base and Meridian, bear 2285 feet North and 2295 feet West, to the NE corner of this Claim.

FEE# 2011024805

OFFICIAL RECORDS
OF MOHAVE COUNTY
CAROL MEIER,
COUNTY RECORDER



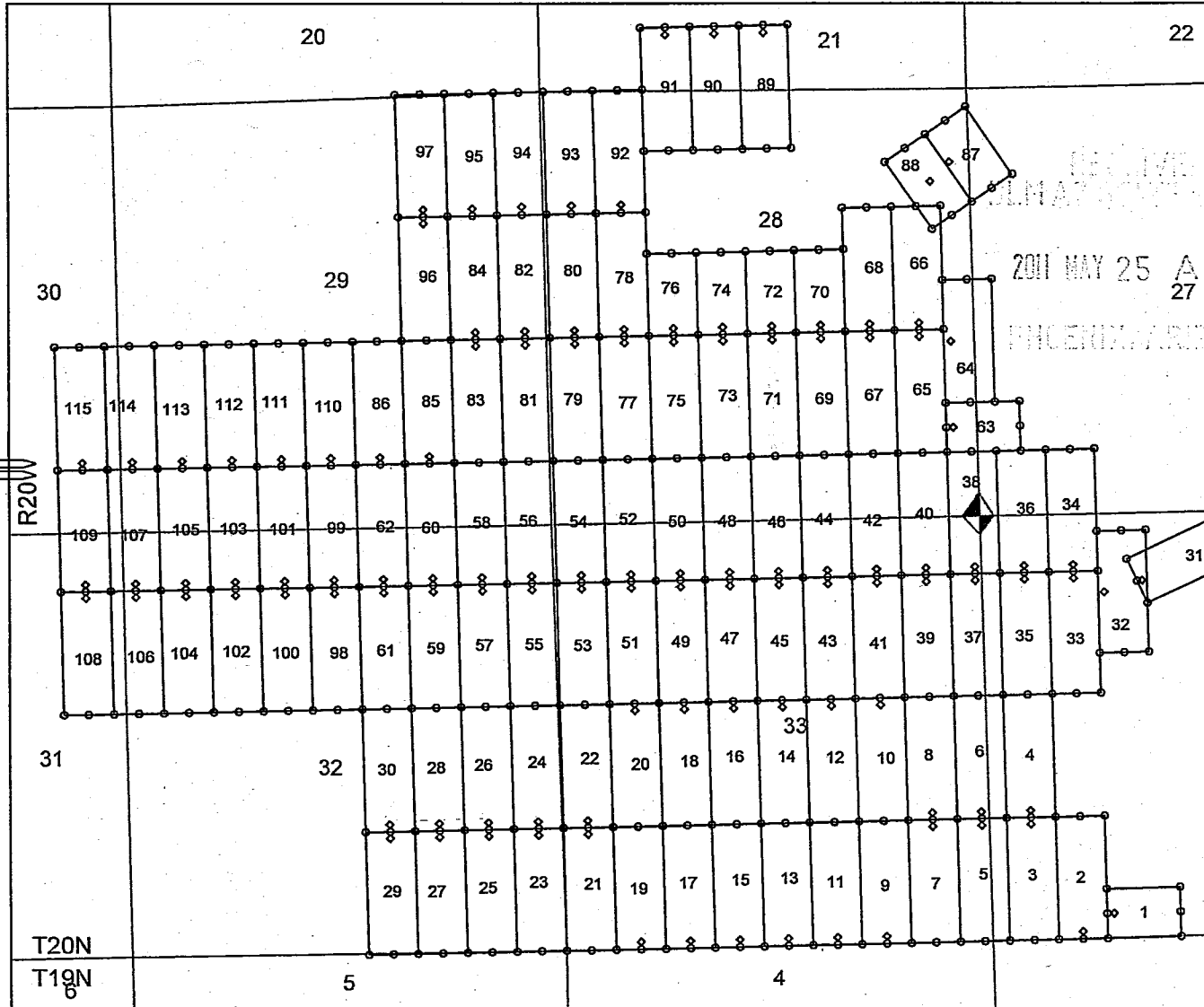
05/06/2011 11:27 AM Fee: \$14.00

PAGE: 1 of 2

David Morris
David Morris Agent

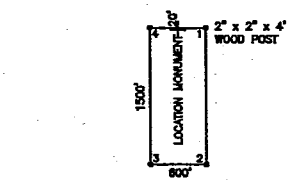
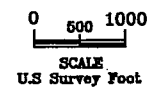
2011 MAY 25 10:19 AM
CLM 1/27/2011

AMC407933



The NE corner of claim 1 is located about 4815' south and 2305' east of the northeast corner of Section 33 T20N, R20W GSRB&M.

CLAIM LOCATION DATES
 Claims 64-84, 87-95 February 27, 2011
 Claims 33-63, 85, 86 February 28, 2011
 Claims 1-8, 10, 12-30 March 1, 2011
 Claims 9, 11 March 2, 2011
 Claims 96-115 March 24, 2011
 Claims 31, 32, 64 March 28, 2011



ALL CLAIMS ARE 1500' x 800' UNLESS OTHERWISE NOTED.

EXPLANATION

- ◊ Claim Location Monument
- Claim Corner Monument
- Projected Section Line
- ◊ Survey Corner Monument Projected from USGS Topographic Map

SILVER CREEK LODE MINING CLAIMS

SILVER CREEK 1 - 115 CLAIM MAP
 T20N, R20W GSRB&M
 Mohave County, Arizona

SILVER STANDARD U.S. Inc. (a Nevada Corporation)
 One East Liberty St, Suite 424
 Reno, NV 89501

Drawn By: JLI Date: April 2011
 AutoCad 2010 Drawing File: 2011-4_Silver Creek Claims.dwg

Survey & Map by:
 NORTH AMERICAN EXPLORATION, INC.
 447 North 300 West, Suite 3, Kaysville, UT 84037
 (801) 544-3421 www.nae-exploration.com



2

When Recorded Mail To:

North American Exploration Inc
447 North 300 West Suite 3
Kaysville UT 84037

SPACE ABOVE THIS LINE FOR RECORDER'S USE

LODE MINING CLAIM LOCATION CERTIFICATE STATE OF ARIZONA, COUNTY OF MOHAVE

KNOW ALL MEN BY THESE PRESENTS: That Silver Standard U.S. Inc. (A Nevada Corporation)
One East Liberty Street Suite 424
Reno, Nevada 89501

having discovered this mineral lode vein or deposit with the claim hereby located, claims by right of discovery and location all valuable minerals, under and in accordance with the provisions of the Act of Congress of May, 1872, and the laws of the State of Arizona for mining purposes, 1000 feet in length along or on this mineral lode, vein or deposit within a width of 300 feet on each side of the middle of the lode, vein or deposit at the surface (600 feet width total); together with all the dips, spurs, angles and variations; also all water rights incident and appurtenant. The general course of the claim is North to South.

The undersigned is a citizen of the United States of America by birth, naturalization or legal organization.

The NAME of this Claim is SILVER CREEK 72.

The DATE of LOCATION of this Claim is 27 day of February, 2011.

The location monument of this claim lies in the _____ 1/4, Section _____ T. 20 N R. 20 W, GSRB&M

Beginning at the northeast corner of the claim, and continuing in a clockwise direction.

Thence <u>1000</u> feet, bearing <u>South</u>	to the southeast corner,
Thence <u>300</u> feet, bearing <u>West</u>	to the south end center,
Thence <u>300</u> feet, bearing <u>West</u>	to the southwest corner,
Thence <u>1000</u> feet, bearing <u>North</u>	to the northwest corner,
Thence <u>300</u> feet, bearing <u>East</u>	to the north end center,
Thence <u>300</u> feet, bearing <u>East</u>	to the northeast corner, the point of

beginning.

2011 MAY 25 A 49

The LOCATION MONUMENT lies midway between the two sides and is 20 feet from the South end and 980 feet to the opposite end of this Claim.

This Claim	<u>NE</u> 1/4, Section <u>28</u> , T. <u>20 N</u> , R. <u>20 W</u> , <u>GSRB&M</u>
is LOCATED in:	<u>SE</u> 1/4, Section <u>28</u> , T. <u>20 N</u> , R. <u>20 W</u> , <u>GSRB&M</u>
	<u>NW</u> 1/4, Section <u>28</u> , T. <u>20 N</u> , R. <u>20 W</u> , <u>GSRB&M</u>
	<u>SW</u> 1/4, Section <u>28</u> , T. <u>20 N</u> , R. <u>20 W</u> , <u>GSRB&M</u>

Mojave County, Arizona.

To TIE this Claim to the Public Survey, begin at the NE corner, Section 33, Township 20 N, Range 20 W, G & SR Base and Meridian, bear 3285 feet North and 2295 feet West, to the NE corner of this Claim.

FEE# 2011024806

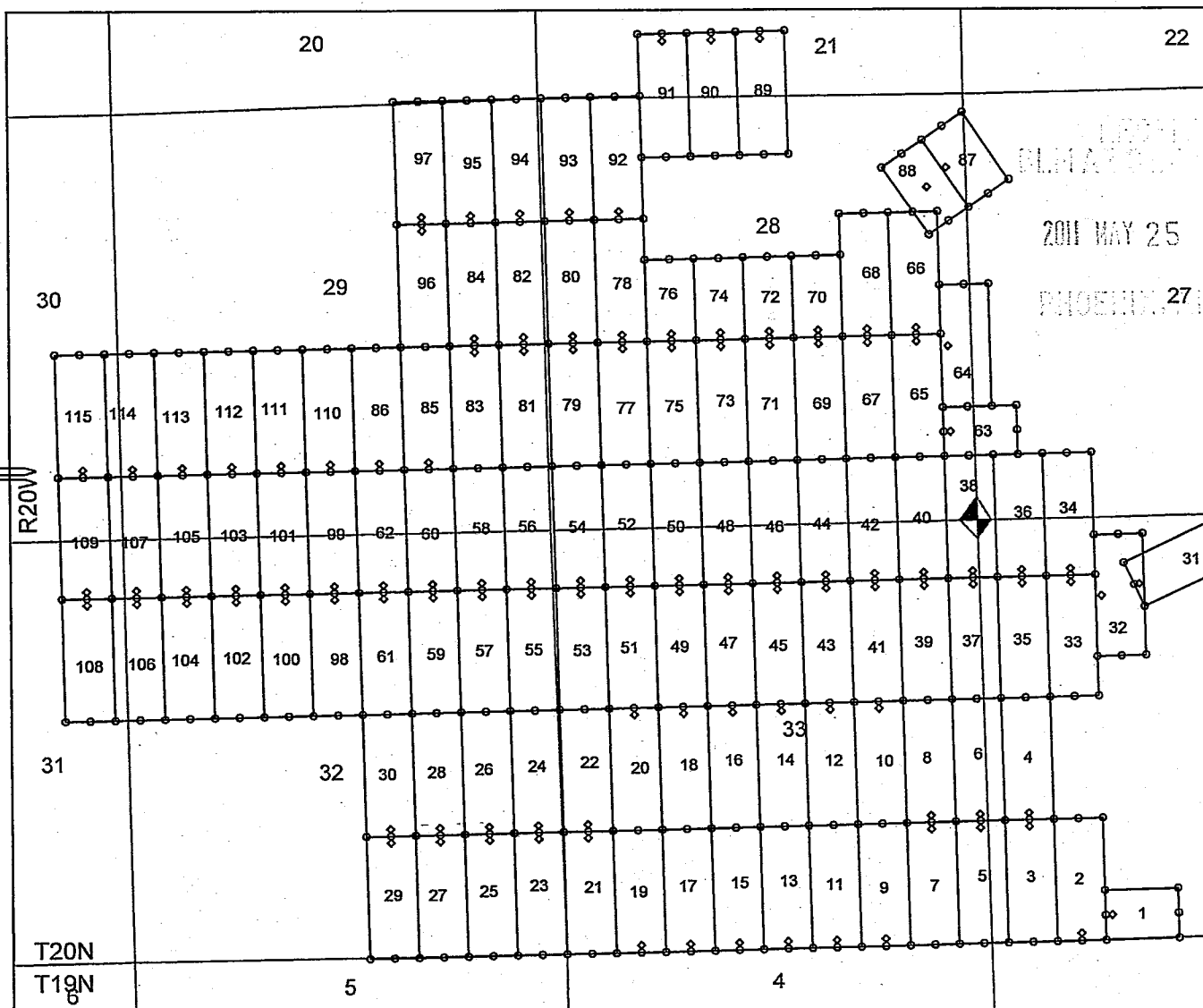
OFFICIAL RECORDS
OF MOHAVE COUNTY
CAROL MEIER,
COUNTY RECORDER



David Morris
David Morris Agent

05/06/2011 11:27 AM Fee: \$14.00

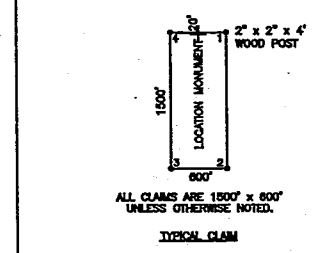
AMC407934



The NE corner of claim 1 is located about 4615' south and 2305' east of the northeast corner of Section 33 T20N, R20W GSRB&M.

2011 MAY 25 A 7:49
 PROJECTIONS: 2715000

CLAIM LOCATION DATES
 Claims 84-84, 87-85 February 27, 2011
 Claims 33-83, 85, 86 February 28, 2011
 Claims 1-8, 10, 12-30 March 1, 2011
 Claims 9, 11 March 2, 2011
 Claims 96-115 March 24, 2011
 Claims 31, 32, 64 March 28, 2011



EXPLANATION

- ◊ Claim Location Monument
- Claim Corner Monument
- Projected Section Line
- ◆ Survey Corner Monument Projected from USGS Topographic Map


SILVER CREEK LODE MINING CLAIMS

SILVER CREEK 1 - 115 CLAIM MAP
 T20N, R20W GSRB&M
 Mohave County, Arizona

SILVER STANDARD U.S Inc. (a Nevada Corporation)
 One East Liberty St, Suite 424
 Reno, NV 89501

Drawn By: JLI Date: April 2011
 AutoCad 2010 Drawing File: 2011-4_Silver Creek Claims.dwg

Survey & Map by:
 NORTH AMERICAN EXPLORATION, INC.
 447 North 300 West, Suite 3, Kaysville, UT 84037
 (801) 544-3421 www.nae-exploration.com



2

When Recorded Mail To:

North American Exploration Inc
447 North 300 West Suite 3
Kaysville UT 84037

SPACE ABOVE THIS LINE FOR RECORDER'S USE

LODE MINING CLAIM LOCATION CERTIFICATE STATE OF ARIZONA, COUNTY OF MOHAVE

KNOW ALL MEN BY THESE PRESENTS: That Silver Standard U.S. Inc. (A Nevada Corporation)
One East Liberty Street Suite 424
Reno, Nevada 89501

having discovered this mineral lode vein or deposit with the claim hereby located, claims by right of discovery and location all valuable minerals, under and in accordance with the provisions of the Act of Congress of May, 1872, and the laws of the State of Arizona for mining purposes, 1,500 feet in length along or on this mineral lode, vein or deposit within a width of 300 feet on each side of the middle of the lode, vein or deposit at the surface (600 feet width total); together with all the dips, spurs, angles and variations; also all water rights incident and appurtenant. The general course of the claim is North to South.

The undersigned is a citizen of the United States of America by birth, naturalization or legal organization.

The NAME of this Claim is SILVER CREEK 73.

The DATE of LOCATION of this Claim is 27 day of February, 2011.

The location monument of this claim lies in the SW 1/4, Section 28 T. 20 N. R. 20 W., GSRB&M

Beginning at the northeast corner of the claim, and continuing in a clockwise direction.

Thence	<u>1500</u>	feet, bearing	<u>South</u>	to the southeast corner,
Thence	<u>300</u>	feet, bearing	<u>West</u>	to the south end center,
Thence	<u>300</u>	feet, bearing	<u>West</u>	to the southwest corner,
Thence	<u>1500</u>	feet, bearing	<u>North</u>	to the northwest corner,
Thence	<u>300</u>	feet, bearing	<u>East</u>	to the north end center,
Thence	<u>300</u>	feet, bearing	<u>East</u>	to the northeast corner, the point of

beginning.

The LOCATION MONUMENT lies midway between the two sides and is 20 feet from the North end and 1480 feet to the opposite end of this Claim.

This Claim is LOCATED in:	<u>SW</u>	1/4, Section <u>28</u> , T. <u>20</u> N., R. <u>20</u> W., <u>GSRB&M</u>
	_____	1/4, Section _____, T. <u>20</u> N., R. <u>20</u> W., <u>GSRB&M</u>
	_____	1/4, Section _____, T. <u>20</u> N., R. <u>20</u> W., <u>GSRB&M</u>
	_____	1/4, Section _____, T. <u>20</u> N., R. <u>20</u> W., <u>GSRB&M</u>

Mojave County, Arizona.

To TIE this Claim to the Public Survey, begin at the NE corner, Section 33, Township 20 N., Range 20 W., G & SR Base and Meridian, bear 2285 feet North and 2895 feet West, to the NE corner of this Claim.



FEE# 2011024807

OFFICIAL RECORDS
OF MOHAVE COUNTY
CAROL MEIER,
COUNTY RECORDER



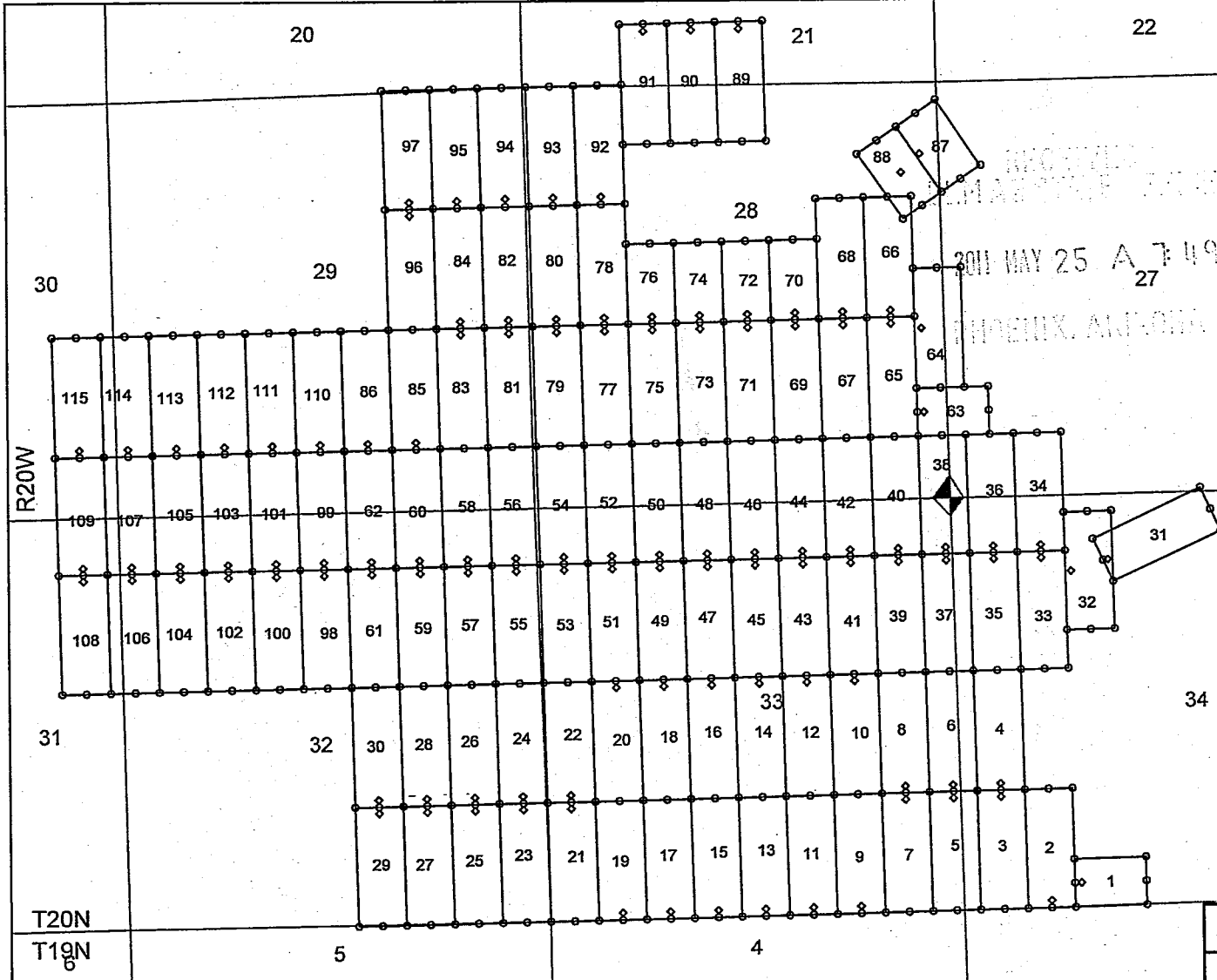
05/06/2011 11:27 AM Fee: \$14.00

PAGE: 1 of 2

David Morris
David Morris Agent

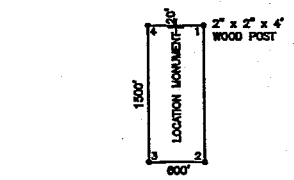
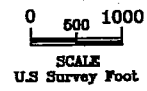
AMC 407935

The NE corner of claim 1 is located about 4615' south and 2305' east of the northeast corner of Section 33 T20N, R20W GSRB&M.



RECORDED
MAY 25 A 7:49
27
INDEX, ARIZONA

CLAIM LOCATION DATES
 Claims 64-84, 87-95 February 27, 2011
 Claims 33-63, 85, 86 February 28, 2011
 Claims 1-8, 10, 12-30 March 1, 2011
 Claims 9, 11 March 2, 2011
 Claims 96-115 March 24, 2011
 Claims 31, 32, 64 March 28, 2011



ALL CLAIMS ARE 1500' x 600'
UNLESS OTHERWISE NOTED.
TYPICAL CLAIM

EXPLANATION

- ◊ Claim Location Monument
- Claim Corner Monument
- Projected Section Line
- ◆ Survey Corner Monument Projected from USGS Topographic Map

SILVER CREEK LODGE MINING CLAIMS

SILVER CREEK 1 - 115 CLAIM MAP
 T20N, R20W GSRB&M
 Mohave County, Arizona

SILVER STANDARD U.S Inc. (a Nevada Corporation)
 One East Liberty St, Suite 424
 Reno, NV 89501

Drawn By: JLI Date: April 2011
 AutoCad 2010 Drawing File: 2011-4_Silver Creek Claims.dwg

Survey & Map by:
 NORTH AMERICAN EXPLORATION, INC.
 447 North 300 West, Suite 3, Kaysville, UT 84037
 (801) 544-3421 www.nae-exploration.com



2

When Recorded Mail To:

North American Exploration Inc
447 North 300 West Suite 3
Kaysville UT 84037

SPACE ABOVE THIS LINE FOR RECORDER'S USE

LODE MINING CLAIM LOCATION CERTIFICATE STATE OF ARIZONA, COUNTY OF MOHAVE

KNOW ALL MEN BY THESE PRESENTS: That Silver Standard U.S. Inc. (A Nevada Corporation)
One East Liberty Street Suite 424
Reno, Nevada 89501

having discovered this mineral lode vein or deposit with the claim hereby located, claims by right of discovery and location all valuable minerals, under and in accordance with the provisions of the Act of Congress of May, 1872, and the laws of the State of Arizona for mining purposes, 1000 feet in length along or on this mineral lode, vein or deposit within a width of 300 feet on each side of the middle of the lode, vein or deposit at the surface (600 feet width total); together with all the dips, spurs, angles and variations; also all water rights incident and appurtenant. The general course of the claim is North to South

The undersigned is a citizen of the United States of America by birth, naturalization or legal organization.

The NAME of this Claim is SILVER CREEK 74

The DATE of LOCATION of this Claim is 27 day of February, 2011.

The location monument of this claim lies in the SW 1/4, Section 28 T. 20 N R. 20 W, GSRB&M

Beginning at the northeast corner of the claim, and continuing in a clockwise direction

Thence	<u>1000</u>	feet, bearing	<u>South</u>	to the southeast corner,
Thence	<u>300</u>	feet, bearing	<u>West</u>	to the south end center,
Thence	<u>300</u>	feet, bearing	<u>West</u>	to the southwest corner,
Thence	<u>1000</u>	feet, bearing	<u>North</u>	to the northwest corner,
Thence	<u>300</u>	feet, bearing	<u>East</u>	to the north end center,
Thence	<u>300</u>	feet, bearing	<u>East</u>	to the northeast corner, the point of beginning.

The LOCATION MONUMENT lies midway between the two sides and is 20 feet from the South end and 980 feet to the opposite end of this Claim.

This Claim is LOCATED in:	<u>NW</u> 1/4, Section <u>28</u> , T. <u>20 N</u> , R. <u>20 W</u> , <u>GSRB&M</u>
	<u>SW</u> 1/4, Section <u>28</u> , T. <u>20 N</u> , R. <u>20 W</u> , <u>GSRB&M</u>
	_____ 1/4, Section _____, T. <u>20 N</u> , R. <u>20 W</u> , <u>GSRB&M</u>
	_____ 1/4, Section _____, T. <u>20 N</u> , R. <u>20 W</u> , <u>GSRB&M</u>

Mojave County, Arizona.

To TIE this Claim to the Public Survey, begin at the NE corner, Section 33, Township 20 N,

Range 20 W, G & SR Base and Meridian, bear 3285 feet North and 2895 feet

West, to the NE corner of this Claim.



FEE# 2011024808

OFFICIAL RECORDS
OF MOHAVE COUNTY
CAROL MEIER,
COUNTY RECORDER



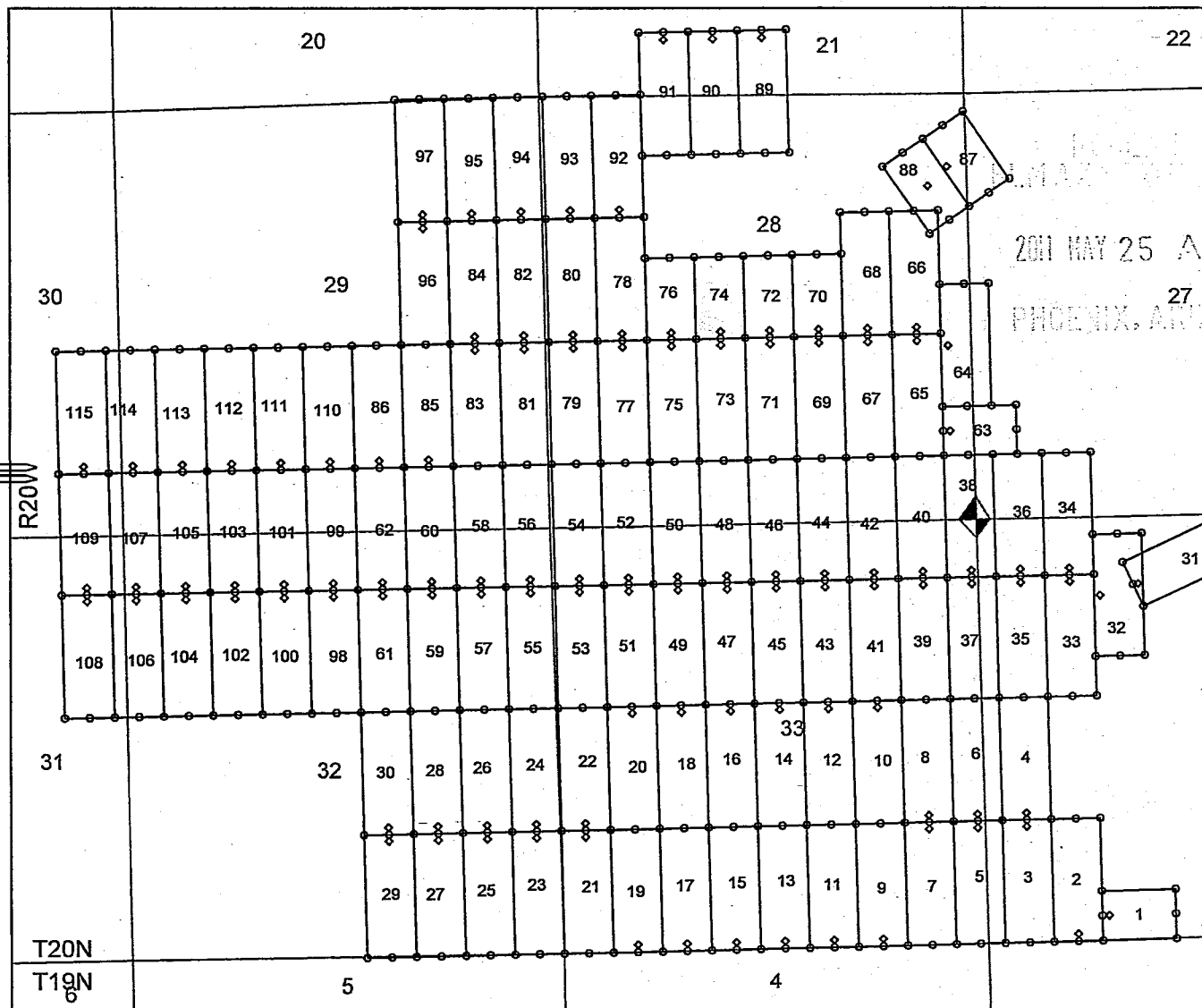
05/06/2011 11:27 AM Fee: \$14.00

PAGE: 1 of 2


David Morris Agent

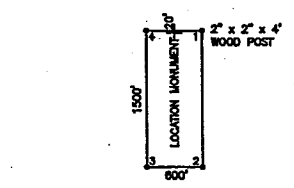
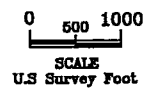
2011 MAY 25 A 7:49
MAY 25 2011
MAY 25 2011

AN0407936



The NE corner of claim 1 is located about 4815' south and 2305' east of the northeast corner of Section 33 T20N, R20W GSRB&M.

CLAIM LOCATION DATES
 Claims 64-84, 87-95 February 27, 2011
 Claims 33-63, 85, 86 February 28, 2011
 Claims 1-8, 10, 12-30 March 1, 2011
 Claims 9, 11 March 2, 2011
 Claims 96-115 March 24, 2011
 Claims 31, 32, 64 March 28, 2011



ALL CLAIMS ARE 1500' x 600' UNLESS OTHERWISE NOTED.
 TYPICAL CLAIM

EXPLANATION

- ◊ Claim Location Monument
- Claim Corner Monument
- Projected Section Line
- ◈ Survey Corner Monument Projected from USGS Topographic Map

SILVER CREEK LODGE MINING CLAIMS

SILVER CREEK 1 - 115 CLAIM MAP
 T20N, R20W GSRB&M
 Mohave County, Arizona

SILVER STANDARD U.S. Inc. (a Nevada Corporation)
 One East Liberty St, Suite 424
 Reno, NV 89501

Drawn By: JLI Date: April 2011

AutoCad 2010 Drawing File: 2011-4_Silver Creek Claims.dwg

Survey & Map by:
 NORTH AMERICAN EXPLORATION, INC.
 447 North 300 West, Suite 3, Kaysville, UT 84037
 (801) 544-3421 www.nae-exploration.com



When Recorded Mail To:

North American Exploration Inc
447 North 300 West Suite 3
Kaysville UT 84037

SPACE ABOVE THIS LINE FOR RECORDER'S USE

LODE MINING CLAIM LOCATION CERTIFICATE STATE OF ARIZONA, COUNTY OF MOHAVE

KNOW ALL MEN BY THESE PRESENTS: That Silver Standard U.S. Inc. (A Nevada Corporation)
One East Liberty Street Suite 424
Reno, Nevada 89501

having discovered this mineral lode vein or deposit with the claim hereby located, claims by right of discovery and location all valuable minerals, under and in accordance with the provisions of the Act of Congress of May, 1872, and the laws of the State of Arizona for mining purposes, 1,500 feet in length along or on this mineral lode, vein or deposit within a width of 300 feet on each side of the middle of the lode, vein or deposit at the surface (600 feet width total); together with all the dips, spurs, angles and variations; also all water rights incident and appurtenant. The general course of the claim is North to South.

The undersigned is a citizen of the United States of America by birth, naturalization or legal organization.

The NAME of this Claim is SILVER CREEK 75.

The DATE of LOCATION of this Claim is 27 day of February, 2011.

The location monument of this claim lies in the SW 1/4, Section 28 T. 20 N R. 20 W, GSRB&M

Beginning at the northeast corner of the claim, and continuing in a clockwise direction.

Thence	<u>1500</u>	feet, bearing	<u>South</u>	to the southeast corner,
Thence	<u>300</u>	feet, bearing	<u>West</u>	to the south end center,
Thence	<u>300</u>	feet, bearing	<u>West</u>	to the southwest corner,
Thence	<u>1500</u>	feet, bearing	<u>North</u>	to the northwest corner,
Thence	<u>300</u>	feet, bearing	<u>East</u>	to the north end center,
Thence	<u>300</u>	feet, bearing	<u>East</u>	to the northeast corner, the point of

beginning.

The LOCATION MONUMENT lies midway between the two sides and is 20 feet from the North end and 1480 feet to the opposite end of this Claim.

This Claim	<u>SW</u>	1/4, Section <u>28</u> , T. <u>20</u> N., R. <u>20</u> W., <u>GSRB&M</u>
is LOCATED in:		1/4; Section _____, T. <u>20</u> N., R. <u>20</u> W., <u>GSRB&M</u>
		1/4, Section _____, T. <u>20</u> N., R. <u>20</u> W., <u>GSRB&M</u>
		1/4, Section _____, T. <u>20</u> N., R. <u>20</u> W., <u>GSRB&M</u>

Mojave County, Arizona.

To TIE this Claim to the Public Survey, begin at the NE corner, Section 33, Township 20 N, Range 20 W, G & SR Base and Meridian, bear 2285 feet North and 3495 feet West, to the NE corner of this Claim.



FEE# 2011024809

OFFICIAL RECORDS
OF MOHAVE COUNTY
CAROL MEIER,
COUNTY RECORDER



05/06/2011 11:27 AM Fee: \$14.00

PAGE: 1 of 2

David Morris
David Morris Agent

RECEIVED
CLM AZ STATE OFFICE
2011 MAY 25 A 8:01
PRELIMINARY

AMC4079371

The NE corner of claim 1 is located about 4615' south and 2305' east of the northeast corner of Section 33 T20N, R20W GSRB&M.

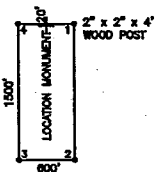
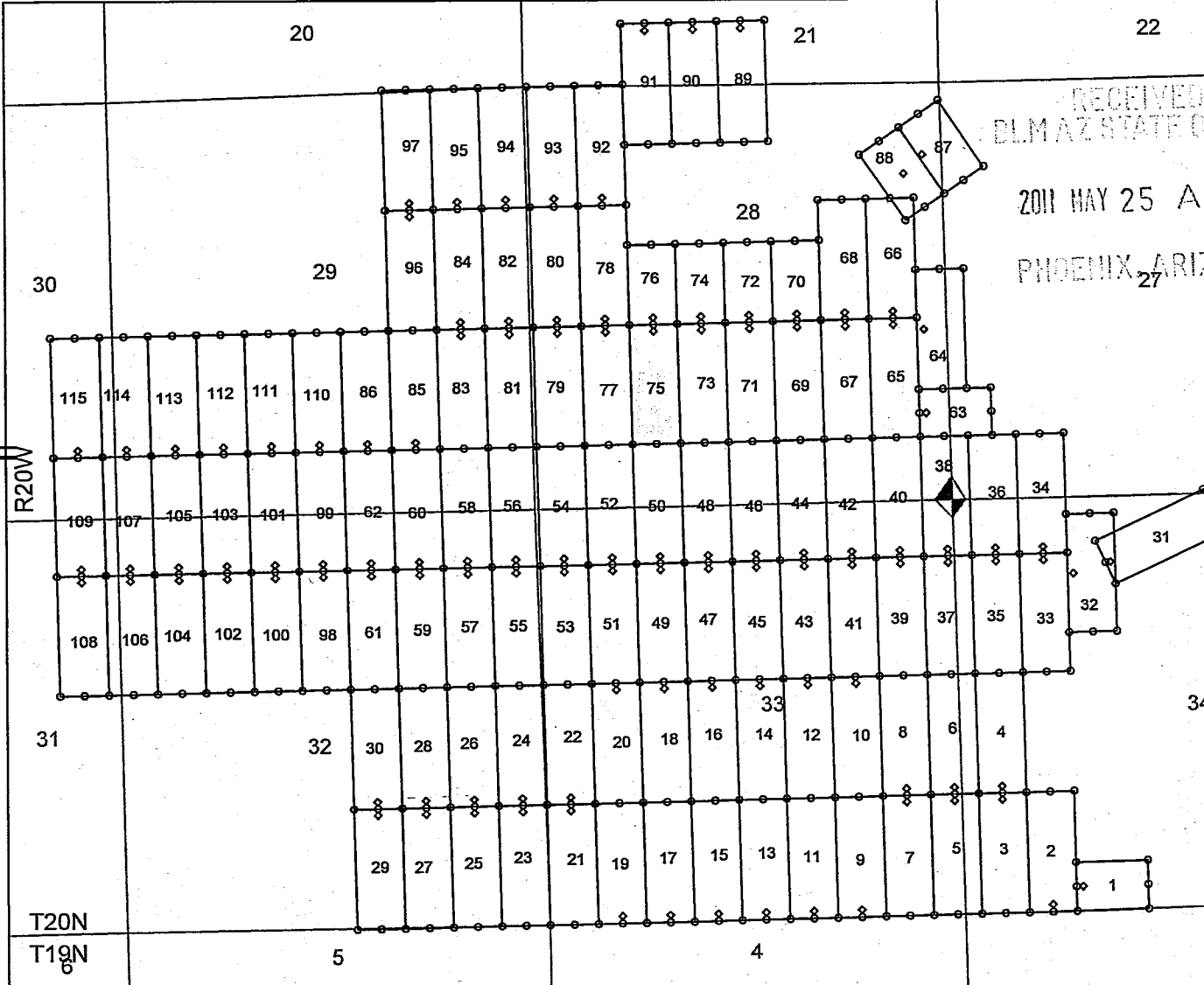
RECEIVED
BLM AZ STATE OFFICE

2011 MAY 25 A 8:01

PHOENIX, ARIZONA

CLAIM LOCATION DATES

Claims 64-84, 87-95 February 27, 2011
 Claims 33-63, 85, 86 February 28, 2011
 Claims 1-8, 10, 12-30 March 1, 2011
 Claims 9, 11 March 2, 2011
 Claims 96-115 March 24, 2011
 Claims 31, 32, 64 March 28, 2011



ALL CLAIMS ARE 1500' x 600'
UNLESS OTHERWISE NOTED.

EXPLANATION

- ◊ Claim Location Monument
- Claim Corner Monument
- Projected Section Line
- ◆ Survey Corner Monument Projected from USGS Topographic Map

SILVER CREEK LODE MINING CLAIMS

SILVER CREEK 1 - 115 CLAIM MAP
 T20N, R20W GSRB&M
 Mohave County, Arizona

SILVER STANDARD U.S. Inc. (a Nevada Corporation)
 One East Liberty St, Suite 424
 Reno, NV 89501

Drawn By: JJJ Date: April 2011
 AutoCad 2010 Drawing File: 2011-4_Silver Creek Claims.dwg

Survey & Map by:
 NORTH AMERICAN EXPLORATION, INC.
 447 North 300 West, Suite 3, Kaysville, UT 84037
 (801) 544-3421 www.nae-exploration.com



2

When Recorded Mail To:

North American Exploration Inc
447 North 300 West Suite 3
Kaysville UT 84037

SPACE ABOVE THIS LINE FOR RECORDER'S USE

LODE MINING CLAIM LOCATION CERTIFICATE STATE OF ARIZONA, COUNTY OF MOHAVE

KNOW ALL MEN BY THESE PRESENTS: That Silver Standard U.S. Inc. (A Nevada Corporation)
One East Liberty Street Suite 424
Reno, Nevada 89501

having discovered this mineral lode vein or deposit with the claim hereby located, claims by right of discovery and location all valuable minerals, under and in accordance with the provisions of the Act of Congress of May, 1872, and the laws of the State of Arizona for mining purposes, 1000 feet in length along or on this mineral lode, vein or deposit within a width of 300 feet on each side of the middle of the lode, vein or deposit at the surface (600 feet width total); together with all the dips, spurs, angles and variations; also all water rights incident and appurtenant. The general course of the claim is North to South.

The undersigned is a citizen of the United States of America by birth, naturalization or legal organization.

The NAME of this Claim is SILVER CREEK 76.

The DATE of LOCATION of this Claim is 27 day of February, 2011.

The location monument of this claim lies in the SW 1/4, Section 28 T. 20 N R. 20 W, GSRB&M

Beginning at the northeast corner of the claim, and continuing in a clockwise direction:

Thence <u>1000</u> feet, bearing <u>South</u> to the southeast corner,
Thence <u>300</u> feet, bearing <u>West</u> to the south end center,
Thence <u>300</u> feet, bearing <u>West</u> to the southwest corner,
Thence <u>1000</u> feet, bearing <u>North</u> to the northwest corner,
Thence <u>300</u> feet, bearing <u>East</u> to the north end center,
Thence <u>300</u> feet, bearing <u>East</u> to the northeast corner, the point of beginning.

RECEIVED
BLMAZ STATE OFFICE
2011 MAY 25 A:8:04
MOHAVE, ARIZONA
South

The LOCATION MONUMENT lies midway between the two sides and is 20 feet from the South end and 780 feet to the opposite end of this Claim.

This Claim	<u>NW</u> 1/4, Section <u>28</u> , T. <u>20 N</u> , R. <u>20 W</u> , <u>GSRB&M</u>
is LOCATED in:	<u>SW</u> 1/4, Section <u>28</u> , T. <u>20 N</u> , R. <u>20 W</u> , <u>GSRB&M</u>
	1/4, Section _____, T. <u>20 N</u> , R. <u>20 W</u> , <u>GSRB&M</u>
	1/4, Section _____, T. <u>20 N</u> , R. <u>20 W</u> , <u>GSRB&M</u>

Mojave County, Arizona.

To TIE this Claim to the Public Survey, begin at the NE corner, Section 33, Township 20 N,

Range 20 W, G & SR Base and Meridian, bear 3285 feet North and 3495 feet

West, to the NE corner of this Claim.

FEE# 2011024810

OFFICIAL RECORDS
OF MOHAVE COUNTY
CAROL MEIER,
COUNTY RECORDER



05/06/2011 11:27 AM Fee: \$14.00

PAGE: 1 of 2

David Morris
David Morris Agent

AMC407938

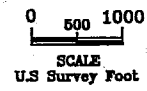
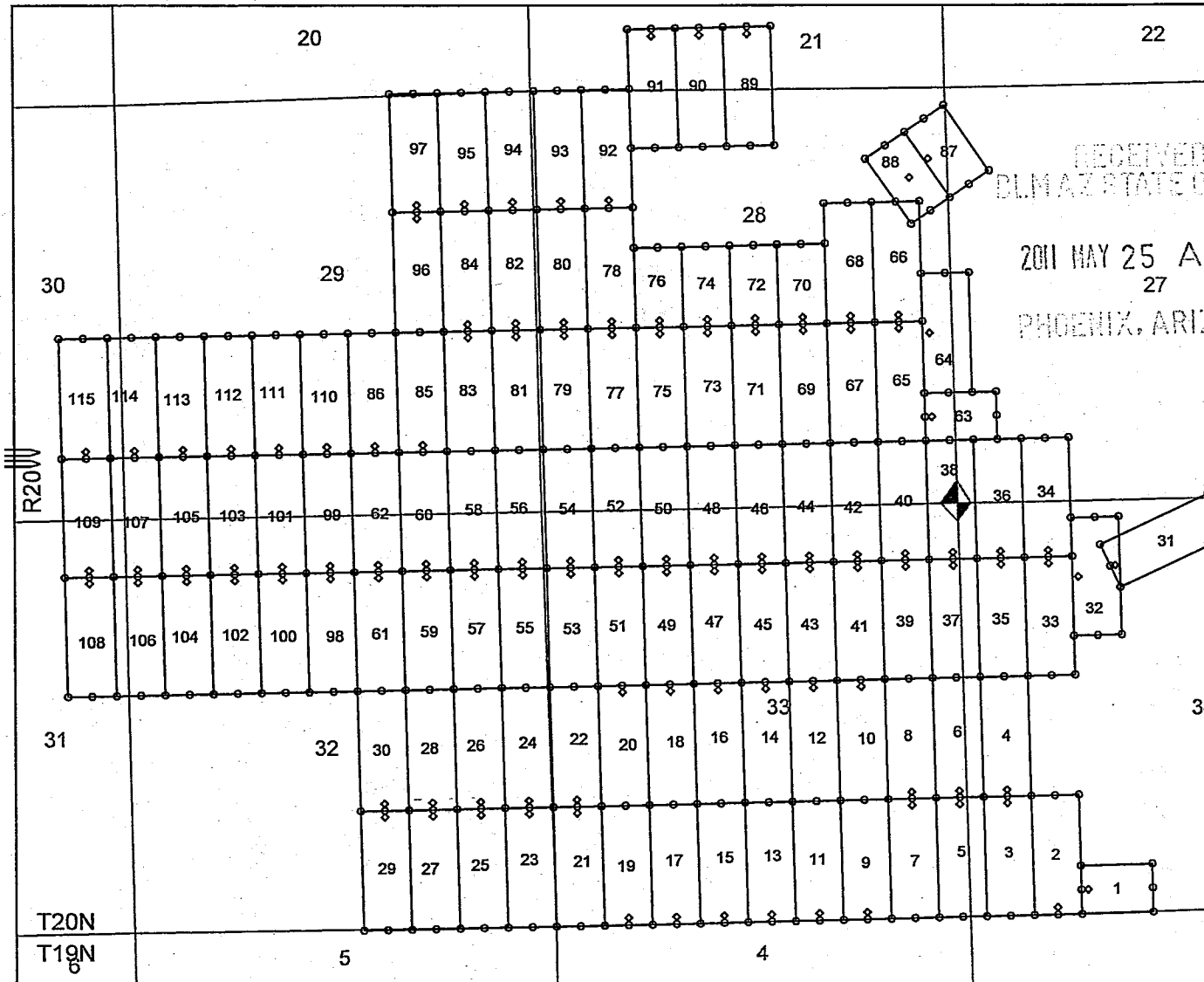
The NE corner of claim 1 is located about 4615' south and 2305' east of the northeast corner of Section 33 T20N, R20W GSRB&M.

RECEIVED
BLMAZ STATE OFFICE

2011 MAY 25 A 8:01
27
PHOENIX, ARIZONA

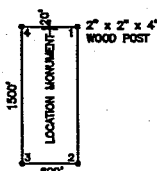
CLAIM LOCATION DATES

Claims 64-84, 87-95 February 27, 2011
 Claims 33-63, 85, 86 February 28, 2011
 Claims 1-8, 10, 12-30 March 1, 2011
 Claims 9, 11 March 2, 2011
 Claims 96-115 March 24, 2011
 Claims 31, 32, 64 March 28, 2011



EXPLANATION

- ◊ Claim Location Monument
- Claim Corner Monument
- Projected Section Line
- ◄ Survey Corner Monument Projected from USGS Topographic Map



ALL CLAIMS ARE 1500' x 800' UNLESS OTHERWISE NOTED.

TYPICAL CLAIM

SILVER CREEK LODE MINING CLAIMS

SILVER CREEK 1 - 115 CLAIM MAP
 T20N, R20W GSRB&M
 Mohave County, Arizona

SILVER STANDARD U.S Inc. (a Nevada Corporation)
 One East Liberty St, Suite 424
 Reno, NV 89501

Drawn By: JJJ Date: April 2011

AutoCad 2010 Drawing File: 2011-4_Silver Creek Claims.dwg

Survey & Map by:
NORTH AMERICAN EXPLORATION, INC.
 447 North 300 West, Suite 3, Kaysville, UT 84037
 (801) 544-3421 www.nae-exploration.com



2

When Recorded Mail To:

North American Exploration Inc
447 North 300 West Suite 3
Kaysville UT 84037

SPACE ABOVE THIS LINE FOR RECORDER'S USE

LODE MINING CLAIM LOCATION CERTIFICATE STATE OF ARIZONA, COUNTY OF MOHAVE

KNOW ALL MEN BY THESE PRESENTS: That Silver Standard U.S. Inc. (A Nevada Corporation)
One East Liberty Street Suite 424
Reno, Nevada 89501

having discovered this mineral lode vein or deposit with the claim hereby located, claims by right of discovery and location all valuable minerals, under and in accordance with the provisions of the Act of Congress of May, 1872, and the laws of the State of Arizona for mining purposes, 1,500 feet in length along or on this mineral lode, vein or deposit within a width of 300 feet on each side of the middle of the lode, vein or deposit at the surface (600 feet width total); together with all the dips, spurs, angles and variations; also all water rights incident and appurtenant. The general course of the claim is North to South.

The undersigned is a citizen of the United States of America by birth, naturalization or legal organization.

The NAME of this Claim is SILVER CREEK 77

The DATE of LOCATION of this Claim is 27 day of February, 2011.

The location monument of this claim lies in the SW 1/4, Section 28 T. 20 N R. 20 W GSRB&M

Beginning at the northeast corner of the claim, and continuing in a clockwise direction

Thence	<u>1500</u>	feet, bearing	<u>South</u>	to the southeast corner,
Thence	<u>300</u>	feet, bearing	<u>West</u>	to the south end center,
Thence	<u>300</u>	feet, bearing	<u>West</u>	to the southwest corner,
Thence	<u>1500</u>	feet, bearing	<u>North</u>	to the northwest corner,
Thence	<u>300</u>	feet, bearing	<u>East</u>	to the north end center,
Thence	<u>300</u>	feet, bearing	<u>East</u>	to the northeast corner, the point of

beginning.

The LOCATION MONUMENT lies midway between the two sides and is 20 feet from the North end and 1480 feet to the opposite end of this Claim.

This Claim is LOCATED in:	<u>SW</u> 1/4, Section <u>28</u> , T. <u>20 N</u> , R. <u>20 W</u> , <u>GSRB&M</u>
	_____ 1/4, Section _____, T. <u>20 N</u> , R. <u>20 W</u> , <u>GSRB&M</u>
	_____ 1/4, Section _____, T. <u>20 N</u> , R. <u>20 W</u> , <u>GSRB&M</u>
	_____ 1/4, Section _____, T. <u>20 N</u> , R. <u>20 W</u> , <u>GSRB&M</u>

Mojave County, Arizona.

To TIE this Claim to the Public Survey, begin at the NE corner, Section 33, Township 20 N, Range 20 W, G & SR Base and Meridian, bear 2285 feet North and 4095 feet West to the NE corner of this Claim.



FEE# 2011024811

OFFICIAL RECORDS
OF MOHAVE COUNTY
CAROL MEIER,
COUNTY RECORDER



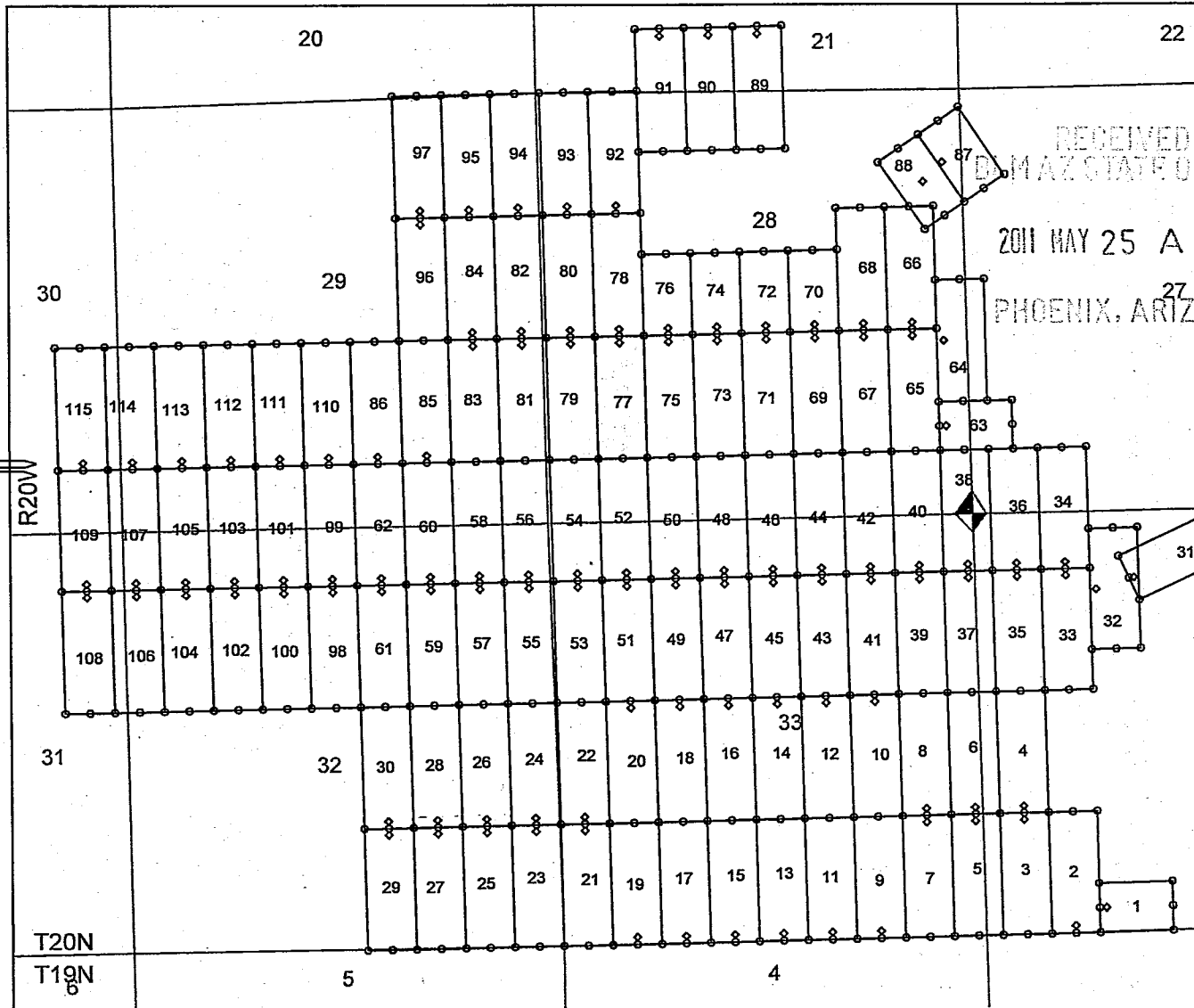
05/06/2011 11:27 AM Fee: \$14.00

PAGE: 1 of 2

David Morris
David Morris Agent

PHOENIX, ARIZONA
2011 MAY 25 A 8:02
RECORDING OFFICE

AMC407939



The NE corner of claim 1 is located about 4815' south and 2305' east of the northeast corner of Section 33 T20N, R20W GSRB&M.

RECEIVED
STATE OFFICE
2011 MAY 25 A 8:02
PHOENIX, ARIZONA

CLAIM LOCATION DATES
 Claims 64-84, 87-95 February 27, 2011
 Claims 33-63, 85, 86 February 28, 2011
 Claims 1-8, 10, 12-30 March 1, 2011
 Claims 9, 11 March 2, 2011
 Claims 98-115 March 24, 2011
 Claims 31, 32, 64 March 28, 2011

0 500 1000
SCALE
U.S. Survey Feet



EXPLANATION

- ◊ Claim Location Monument
- Claim Corner Monument
- Projected Section Line
- ◆ Survey Corner Monument
Projected from USGS
Topographic Map

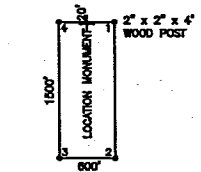
SILVER CREEK LODE MINING CLAIMS

SILVER CREEK 1 - 115 CLAIM MAP
 T20N, R20W GSRB&M
 Mohave County, Arizona

SILVER STANDARD U.S. Inc. (a Nevada Corporation)
 One East Liberty St, Suite 424
 Reno, NV 89501

Drawn By: JLU Date: April, 2011
 AutoCad 2010 Drawing File: 2011-4_Silver Creek Claims.dwg

Survey & Map by:
 NORTH AMERICAN EXPLORATION, INC.
 447 North 300 West, Suite 3, Kaysville, UT 84037
 (801) 544-3421 www.nae-exploration.com



ALL CLAIMS ARE 1500' x 600'
UNLESS OTHERWISE NOTED.

TYPICAL CLAIM

When Recorded Mail To:

North American Exploration Inc
447 North 300 West Suite 3
Kaysville UT 84037

SPACE ABOVE THIS LINE FOR RECORDER'S USE

LODE MINING CLAIM LOCATION CERTIFICATE STATE OF ARIZONA, COUNTY OF MOHAVE

KNOW ALL MEN BY THESE PRESENTS: That Silver Standard U.S. Inc. (A Nevada Corporation)
One East Liberty Street Suite 424
Reno, Nevada 89501

having discovered this mineral lode vein or deposit with the claim hereby located, claims by right of discovery and location all valuable minerals, under and in accordance with the provisions of the Act of Congress of May, 1872, and the laws of the State of Arizona for mining purposes, 1,500 feet in length along or on this mineral lode, vein or deposit within a width of 300 feet on each side of the middle of the lode, vein or deposit at the surface (600 feet width total); together with all the dips, spurs, angles and variations; also all water rights incident and appurtenant. The general course of the claim is North to South.

The undersigned is a citizen of the United States of America by birth, naturalization or legal organization.

The NAME of this Claim is SILVER CREEK 78.

The DATE of LOCATION of this Claim is 27 day of February, 2011.

The location monument of this claim lies in the SW 1/4, Section 28 T. 20 N R. 20 W, GSRB&M

Beginning at the northeast corner of the claim, and continuing in a clockwise direction.

Thence	<u>1500</u>	feet, bearing	<u>South</u>	to the southeast corner,
Thence	<u>300</u>	feet, bearing	<u>West</u>	to the south end center,
Thence	<u>300</u>	feet, bearing	<u>West</u>	to the southwest corner,
Thence	<u>1500</u>	feet, bearing	<u>North</u>	to the northwest corner,
Thence	<u>300</u>	feet, bearing	<u>East</u>	to the north end center,
Thence	<u>300</u>	feet, bearing	<u>East</u>	to the northeast corner, the point of

beginning.

The LOCATION MONUMENT lies midway between the two sides and is 20 feet from the South end and 1480 feet to the opposite end of this Claim.

This Claim is LOCATED in:	<u>NW</u>	1/4, Section <u>28</u> , T. <u>20 N.</u> , R. <u>20 W.</u> , GSRB&M
	<u>SW</u>	1/4, Section <u>28</u> , T. <u>20 N.</u> , R. <u>20 W.</u> , GSRB&M
	_____	1/4, Section _____, T. <u>20 N.</u> , R. <u>20 W.</u> , GSRB&M
	_____	1/4, Section _____, T. <u>20 N.</u> , R. <u>20 W.</u> , GSRB&M

Mojave County, Arizona.

To TIE this Claim to the Public Survey, begin at the NE corner, Section 33, Township 20 N, Range 20 W, G & SR Base and Meridian, bear 3785 feet North and 4095 feet West, to the NE corner of this Claim.



FEE# 2011024812

OFFICIAL RECORDS
OF MOHAVE COUNTY
CAROL MEIER,
COUNTY RECORDER



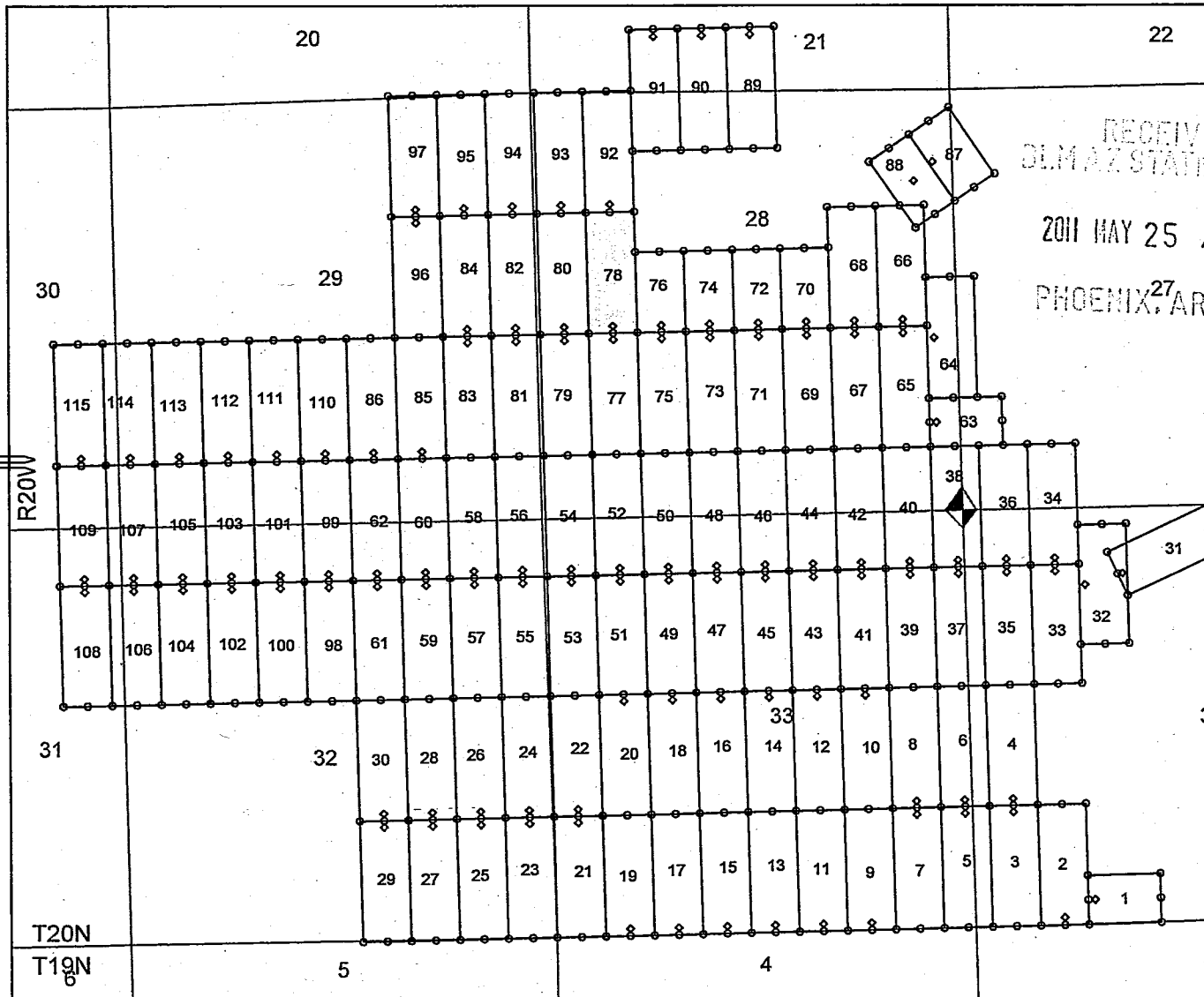
05/06/2011 11:27 AM Fee: \$14.00

PAGE: 1 of 2

David Morris
David Morris Agent

RECEIVED
LM AZ STATE OFFICE
2011 MAY 25 A 8:03
PHOENIX, ARIZONA

AMC407940



The NE corner of claim 1 is located about 4615' south and 2305' east of the northeast corner of Section 33 T20N, R20W GSRB&M.

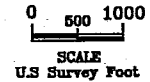
RECEIVED
BLMAZ STATE OFFICE

2011 MAY 25 A 8:03

PHOENIX, ARIZONA

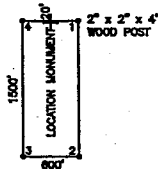
CLAIM LOCATION DATES

Claims 64-84, 87-95 February 27, 2011
 Claims 33-83, 85, 86 February 28, 2011
 Claims 1-8, 10, 12-30 March 1, 2011
 Claims 9, 11 March 2, 2011
 Claims 96-115 March 24, 2011
 Claims 31, 32, 64 March 28, 2011



EXPLANATION

- ◊ Claim Location Monument
- Claim Corner Monument
- Projected Section Line
- ◄ Survey Corner Monument Projected from USGS Topographic Map



ALL CLAIMS ARE 1500' x 600'
UNLESS OTHERWISE NOTED.

TYPICAL CLAIM

SILVER CREEK LODE MINING CLAIMS

SILVER CREEK 1 - 115 CLAIM MAP
 T20N, R20W GSRB&M
 Mohave County, Arizona

SILVER STANDARD U.S. Inc. (a Nevada Corporation)
 One East Liberty St, Suite 424
 Reno, NV 89501

Drawn By: JLI

Date: April 2011

AutoCad 2010 Drawing File: 2011-4_Silver Creek Claims.dwg

Survey & Map by:

NORTH AMERICAN EXPLORATION, INC.
 447 North 300 West, Suite 3, Kaysville, UT 84037
 (801) 544-3421 www.nae-exploration.com



When Recorded Mail To:

North American Exploration Inc
447 North 300 West Suite 3
Kaysville UT 84037

SPACE ABOVE THIS LINE FOR RECORDER'S USE

LODE MINING CLAIM LOCATION CERTIFICATE STATE OF ARIZONA, COUNTY OF MOHAVE

KNOW ALL MEN BY THESE PRESENTS: That Silver Standard U.S. Inc. (A Nevada Corporation)
One East Liberty Street Suite 424
Reno, Nevada 89501

having discovered this mineral lode vein or deposit with the claim hereby located, claims by right of discovery and location all valuable minerals, under and in accordance with the provisions of the Act of Congress of May, 1872, and the laws of the State of Arizona for mining purposes, 1,500 feet in length along or on this mineral lode, vein or deposit within a width of 300 feet on each side of the middle of the lode, vein or deposit at the surface (600 feet width total); together with all the dips, spurs, angles and variations; also all water rights incident and appurtenant. The general course of the claim is North to South.

The undersigned is a citizen of the United States of America by birth, naturalization or legal organization.

The NAME of this Claim is SILVER CREEK 79

The DATE of LOCATION of this Claim is 27 day of February, 2011.

The location monument of this claim lies in the SW 1/4, Section 28 T. 20 N R. 20 W, GSRB&M

Beginning at the northeast corner of the claim, and continuing in a clockwise direction

Thence	<u>1500</u>	feet, bearing	<u>South</u>	to the southeast corner,
Thence	<u>300</u>	feet, bearing	<u>West</u>	to the south end center,
Thence	<u>300</u>	feet, bearing	<u>West</u>	to the southwest corner,
Thence	<u>1500</u>	feet, bearing	<u>North</u>	to the northwest corner,
Thence	<u>300</u>	feet, bearing	<u>East</u>	to the north end center,
Thence	<u>300</u>	feet, bearing	<u>East</u>	to the northeast corner, the point of

beginning.

The LOCATION MONUMENT lies midway between the two sides and is 20 feet from the North end and 1480 feet to the opposite end of this Claim.

This Claim is LOCATED in:	<u>SW</u> 1/4, Section <u>28</u> , T. <u>20 N</u> , R. <u>20 W</u> , <u>GSRB&M</u>
	_____ 1/4, Section _____, T. <u>20 N</u> , R. <u>20 W</u> , <u>GSRB&M</u>
	_____ 1/4, Section _____, T. <u>20 N</u> , R. <u>20 W</u> , <u>GSRB&M</u>
	_____ 1/4, Section _____, T. <u>20 N</u> , R. <u>20 W</u> , <u>GSRB&M</u>

Mojave County, Arizona.

To TIE this Claim to the Public Survey, begin at the NE corner, Section 33, Township 20 N, Range 20 W, G & SR Base and Meridian, bear 2285 feet North and 4695 feet West, to the NE corner of this Claim.

FEE# 2011024813

OFFICIAL RECORDS
OF MOHAVE COUNTY
CAROL MEIER,
COUNTY RECORDER



05/06/2011 11:27 AM Fee: \$14.00

PAGE: 1 of 2

David Morris
David Morris Agent

RECEIVED
BUREAU OF STATE OFFICE
MAY 25 A 8:03
PHOENIX, ARIZONA

AMC407941

The NE corner of claim 1 is located about 4615' south and 2305' east of the northeast corner of Section 33 T20N, R20W GSRB&M.

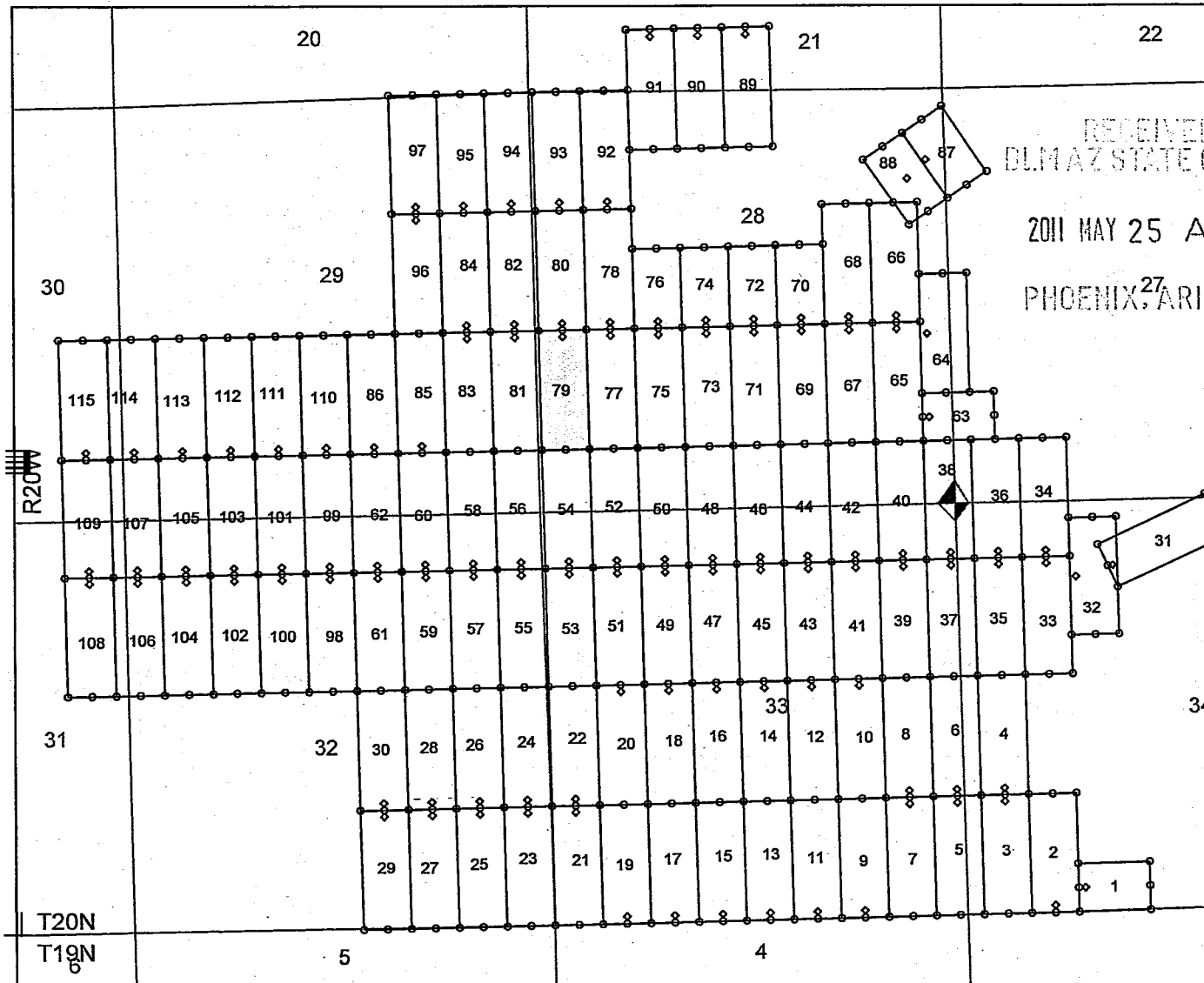
RECEIVED
BLM AZ STATE OFFICE

2011 MAY 25 A 8:03

PHOENIX, ARIZONA

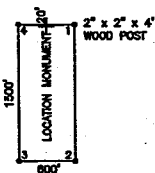
CLAIM LOCATION DATES

Claims 84-84, 87-85 February 27, 2011
 Claims 33-63, 85, 86 February 28, 2011
 Claims 1-8, 10, 12-30 March 1, 2011
 Claims 9, 11 March 2, 2011
 Claims 96-115 March 24, 2011
 Claims 31, 32, 64 March 28, 2011



R20W

T20N
T19N



ALL CLAIMS ARE 1500' x 600'
UNLESS OTHERWISE NOTED.

TYPICAL CLAIM

EXPLANATION

- ◊ Claim Location Monument
- Claim Corner Monument
- Projected Section Line
- ◈ Survey Corner Monument Projected from USGS Topographic Map

SILVER CREEK LODE MINING CLAIMS

SILVER CREEK 1 - 115 CLAIM MAP
 T20N, R20W GSRB&M
 Mohave County, Arizona

SILVER STANDARD U.S Inc. (a Nevada Corporation)
 One East Liberty St, Suite 424
 Reno, NV 89501

Drawn By: JLI

Date: April 2011

AutoCad 2010 Drawing File: 2011-4_Silver Creek Claims.dwg

Survey & Map by:

NORTH AMERICAN EXPLORATION, INC.
 447 North 300 West, Suite 3, Kaysville, UT 84037
 (801) 544-3421 www.nae-exploration.com



When Recorded Mail To:

2

North American Exploration Inc
447 North 300 West Suite 3
Kaysville UT 84037

SPACE ABOVE THIS LINE FOR RECORDER'S USE

LODE MINING CLAIM LOCATION CERTIFICATE STATE OF ARIZONA, COUNTY OF MOHAVE

KNOW ALL MEN BY THESE PRESENTS: That Silver Standard U.S. Inc. (A Nevada Corporation)
One East Liberty Street Suite 424
Reno, Nevada 89501

having discovered this mineral lode vein or deposit with the claim hereby located, claims by right of discovery and location all valuable minerals, under and in accordance with the provisions of the Act of Congress of May, 1872, and the laws of the State of Arizona for mining purposes, 1,500 feet in length along or on this mineral lode, vein or deposit within a width of 300 feet on each side of the middle of the lode, vein or deposit at the surface (600 feet width total); together with all the dips, spurs, angles and variations; also all water rights incident and appurtenant. The general course of the claim is North to South.

The undersigned is a citizen of the United States of America by birth, naturalization or legal organization.

The NAME of this Claim is SILVER CREEK 80

The DATE of LOCATION of this Claim is 27 day of February, 2011.

The location monument of this claim lies in the SW ¼, Section 28 T. 20 N R. 20 W, GSRB&M

Beginning at the northeast corner of the claim, and continuing in a clockwise direction.

Thence	<u>1500</u>	feet, bearing	<u>South</u>	to the southeast corner,
Thence	<u>300</u>	feet, bearing	<u>West</u>	to the south end center,
Thence	<u>300</u>	feet, bearing	<u>West</u>	to the southwest corner,
Thence	<u>1500</u>	feet, bearing	<u>North</u>	to the northwest corner,
Thence	<u>300</u>	feet, bearing	<u>East</u>	to the north end center,
Thence	<u>300</u>	feet, bearing	<u>East</u>	to the northeast corner,

beginning.

The LOCATION MONUMENT lies midway between the two sides and is 20 feet from the South end and 1480 feet to the opposite end of this Claim.

This Claim is LOCATED in:	<u>NW</u> 1/4, Section <u>28</u> , T. <u>20 N</u> , R. <u>20 W</u> , <u>GSRB&M</u>
	<u>SW</u> 1/4, Section <u>28</u> , T. <u>20 N</u> , R. <u>20 W</u> , <u>GSRB&M</u>
	_____ 1/4, Section _____, T. <u>20 N</u> , R. <u>20 W</u> , <u>GSRB&M</u>
	_____ 1/4, Section _____, T. <u>20 N</u> , R. <u>20 W</u> , <u>GSRB&M</u>

Mojave County, Arizona.

To TIE this Claim to the Public Survey, begin at the NE corner, Section 33, Township 20 N, Range 20 W, G & SR Base and Meridian, bear 3785 feet North and 4695 feet West, to the NE corner of this Claim.

FEE# 2011024814

OFFICIAL RECORDS
OF MOHAVE COUNTY
CAROL MEIER,
COUNTY RECORDER



05/06/2011 11:27 AM Fee: \$14.00

PAGE: 1 of 2

David Morris
David Morris Agent

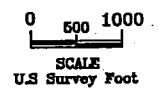
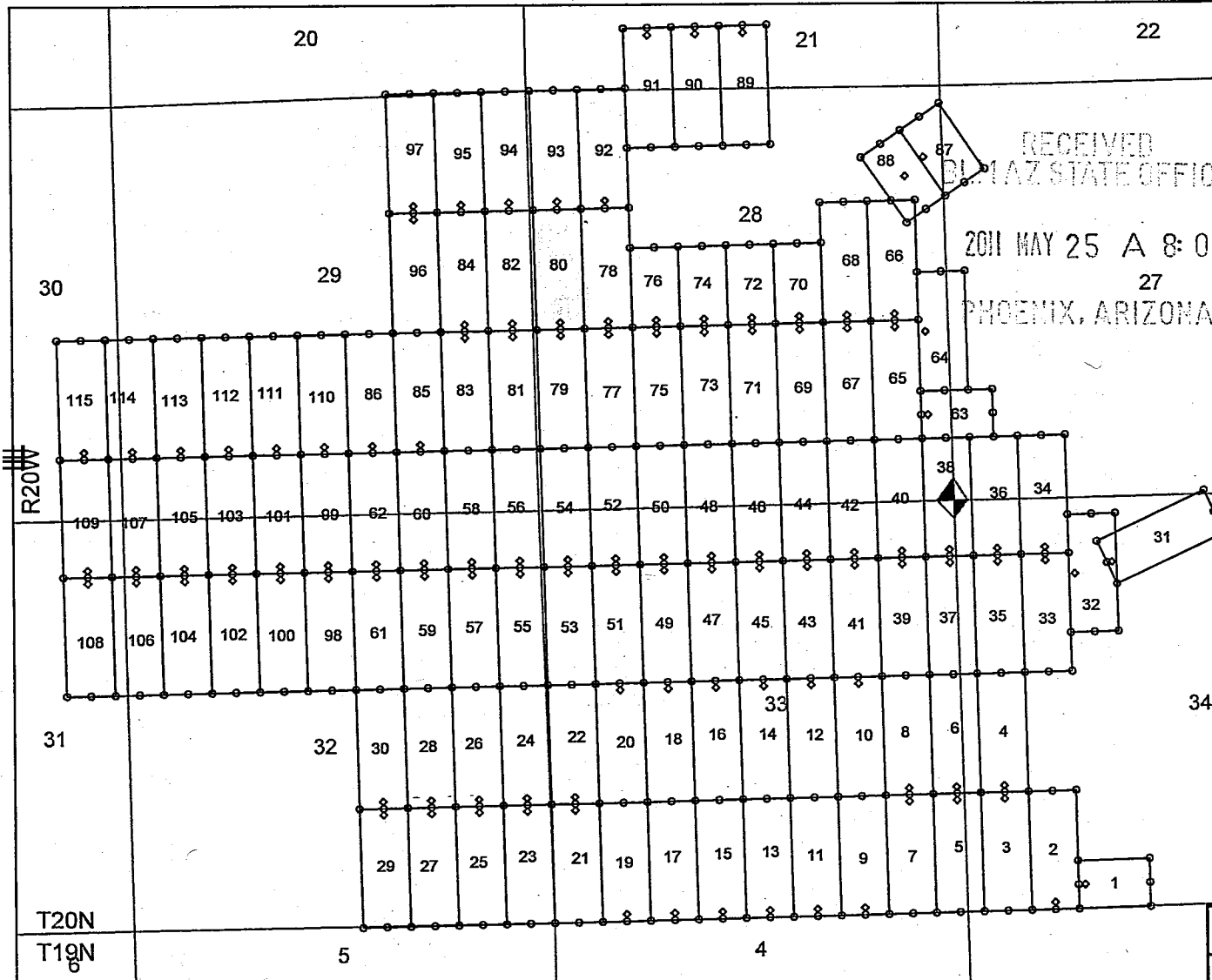
RECEIVED
MAY 25 A 803
STATE OFFICE

AMC407942

The NE corner of claim 1 is located about 4615' south and 2305' east of the northeast corner of Section 33 T20N, R20W GSRB&M.

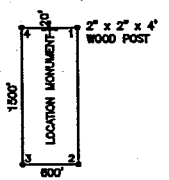
RECEIVED
BLM AZ STATE OFFICE
2011 MAY 25 A 8:03
27
PHOENIX, ARIZONA

CLAIM LOCATION DATES
 Claims 64-84, 87-89 February 27, 2011
 Claims 33-63, 85, 86 February 28, 2011
 Claims 1-8, 10, 12-30 March 1, 2011
 Claims 9, 11 March 2, 2011
 Claims 96-115 March 24, 2011
 Claims 31, 32, 64 March 28, 2011



EXPLANATION

- ◆ Claim Location Monument
- Claim Corner Monument
- Projected Section Line
- ◆ Survey Corner Monument Projected from USGS Topographic Map



ALL CLAIMS ARE 1600' x 800' UNLESS OTHERWISE NOTED.

TYPICAL CLAIM

SILVER CREEK LODE MINING CLAIMS

SILVER CREEK 1 - 115 CLAIM MAP
 T20N, R20W GSRB&M
 Mohave County, Arizona

SILVER STANDARD U.S. Inc. (a Nevada Corporation)
 One East Liberty St, Suite 424
 Reno, NV 89501

Drawn By: JLI Date: April 2011

AutoCad 2010 Drawing File: 2011-4_Silver Creek Claims.dwg

Survey & Map by:
 NORTH AMERICAN EXPLORATION, INC.
 447 North 300 West, Suite 3, Kaysville, UT 84037
 (801) 544-3421 www.nae-exploration.com



2

When Recorded Mail To:

North American Exploration Inc
447 North 300 West Suite 3
Kaysville UT 84037

SPACE ABOVE THIS LINE FOR RECORDER'S USE

LODE MINING CLAIM LOCATION CERTIFICATE STATE OF ARIZONA, COUNTY OF MOHAVE

KNOW ALL MEN BY THESE PRESENTS: That Silver Standard U.S. Inc. (A Nevada Corporation)
One East Liberty Street Suite 424
Reno, Nevada 89501

having discovered this mineral lode vein or deposit with the claim hereby located, claims by right of discovery and location all valuable minerals, under and in accordance with the provisions of the Act of Congress of May, 1872, and the laws of the State of Arizona for mining purposes, 1,500 feet in length along or on this mineral lode, vein or deposit within a width of 300 feet on each side of the middle of the lode, vein or deposit at the surface (600 feet width total); together with all the dips, spurs, angles and variations; also all water rights incident and appurtenant. The general course of the claim is North to South.

The undersigned is a citizen of the United States of America by birth, naturalization or legal organization.

The NAME of this Claim is SILVER CREEK 81

The DATE of LOCATION of this Claim is 27 day of February, 2011.

The location monument of this claim lies in the SE 1/4, Section 29 T. 20 N R. 20 W, GSRB&M

Beginning at the northeast corner of the claim, and continuing in a clockwise direction.

Thence	<u>1500</u>	feet, bearing	<u>South</u>	to the southeast corner,
Thence	<u>300</u>	feet, bearing	<u>West</u>	to the south end center,
Thence	<u>300</u>	feet, bearing	<u>West</u>	to the southwest corner,
Thence	<u>1500</u>	feet, bearing	<u>North</u>	to the northwest corner,
Thence	<u>300</u>	feet, bearing	<u>East</u>	to the north end center,
Thence	<u>300</u>	feet, bearing	<u>East</u>	to the northeast corner,

beginning. the point of

The LOCATION MONUMENT lies midway between the two sides and is 20 feet from the North end and 1480 feet to the opposite end of this Claim.

This Claim is LOCATED in:	<u>SW</u>	1/4, Section <u>28</u> , T. <u>20 N</u> , R. <u>20 W</u> , <u>GSRB&M</u>
	<u>SE</u>	1/4, Section <u>29</u> , T. <u>20 N</u> , R. <u>20 W</u> , <u>GSRB&M</u>
	_____	1/4, Section _____, T. <u>20 N</u> , R. <u>20 W</u> , <u>GSRB&M</u>
	_____	1/4, Section _____, T. <u>20 N</u> , R. <u>20 W</u> , <u>GSRB&M</u>

Mojave County, Arizona.

To TIE this Claim to the Public Survey, begin at the NE corner, Section 33, Township 20 N, Range 20 W, G & SR Base and Meridian, bear 2285 feet North and 5295 feet West, to the NE corner of this Claim.

FEE# 2011024815

OFFICIAL RECORDS
OF MOHAVE COUNTY
CAROL MEIER,
COUNTY RECORDER



05/06/2011 11:27 AM Fee: \$14.00

PAGE: 1 of 2

David Morris
David Morris Agent

RECEIVED
ARIZONA STATE OFFICE
MAY 25 A 8:03
PHOENIX, ARIZONA

AMC407943

The NE corner of claim 1 is located about 4615' south and 2305' east of the northeast corner of Section 33 T20N, R20W GSRB&M.

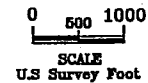
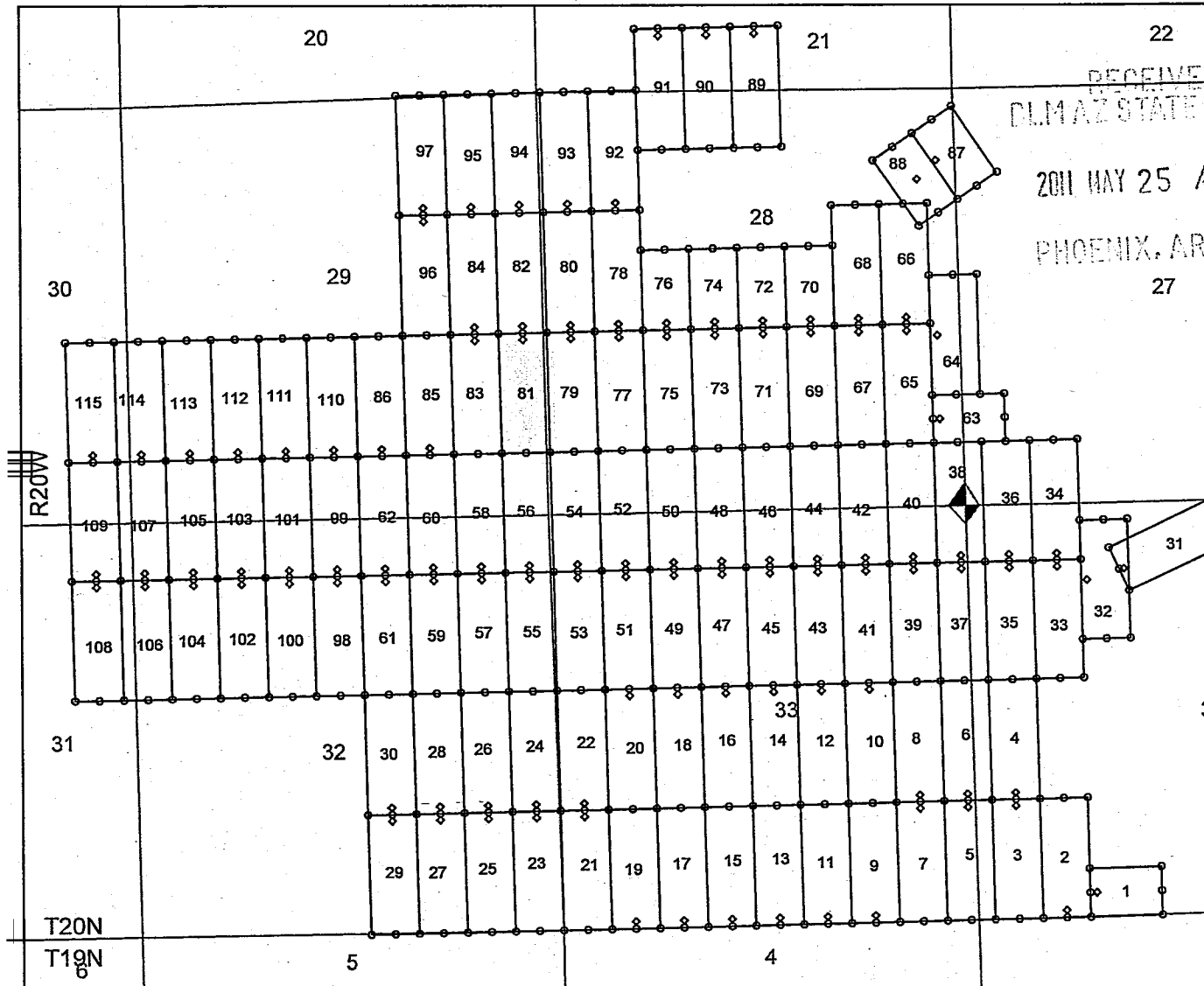
RECEIVED
DLMAZ STATE OFFICE

2011 MAY 25 A 8:03

PHOENIX, ARIZONA

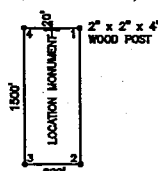
CLAIM LOCATION DATES

Claims 84-84, 87-95 February 27, 2011
 Claims 33-63, 85, 86 February 28, 2011
 Claims 1-8, 10, 12-30 March 1, 2011
 Claims 9, 11 March 2, 2011
 Claims 96-115 March 24, 2011
 Claims 31, 32, 64 March 28, 2011



EXPLANATION

- ◊ Claim Location Monument
- Claim Corner Monument
- Projected Section Line
- ◄ Survey Corner Monument Projected from USGS Topographic Map



ALL CLAIMS ARE 1500' x 600' UNLESS OTHERWISE NOTED.

TYPECL CLAIM

SILVER CREEK LODE MINING CLAIMS

SILVER CREEK 1 - 115 CLAIM MAP

T20N, R20W GSRB&M
 Mohave County, Arizona

SILVER STANDARD U.S Inc. (a Nevada Corporation)
 One East Liberty St, Suite 424
 Reno, NV 89501

Drawn By: JLI

Date: April 2011

AutoCad 2010 Drawing File: 2011-4_Silver Creek Claims.dwg

Survey & Map by:

NORTH AMERICAN EXPLORATION, INC.
 447 North 300 West, Suite 3, Kaysville, UT 84037
 (801) 544-3421 www.nae-exploration.com



2

When Recorded Mail To:

North American Exploration Inc
447 North 300 West Suite 3
Kaysville UT 84037

SPACE ABOVE THIS LINE FOR RECORDER'S USE

LODE MINING CLAIM LOCATION CERTIFICATE STATE OF ARIZONA, COUNTY OF MOHAVE

KNOW ALL MEN BY THESE PRESENTS: That Silver Standard U.S. Inc. (A Nevada Corporation)
One East Liberty Street Suite 424
Reno, Nevada 89501

having discovered this mineral lode vein or deposit with the claim hereby located, claims by right of discovery and location all valuable minerals, under and in accordance with the provisions of the Act of Congress of May, 1872, and the laws of the State of Arizona for mining purposes, 1,500 feet in length along or on this mineral lode, vein or deposit within a width of 300 feet on each side of the middle of the lode, vein or deposit at the surface (600 feet width total); together with all the dips, spurs, angles and variations; also all water rights incident and appurtenant. The general course of the claim is North to South.

The undersigned is a citizen of the United States of America by birth, naturalization or legal organization.

The NAME of this Claim is SILVER CREEK 82

The DATE of LOCATION of this Claim is 27 day of February, 2011.

The location monument of this claim lies in the SE 1/4, Section 29 T. 20 N R. 20 W, GSRB&M

Beginning at the northeast corner of the claim, and continuing in a clockwise direction

Thence	<u>1500</u>	feet, bearing	<u>South</u>	to the southeast corner,
Thence	<u>300</u>	feet, bearing	<u>West</u>	to the south end center,
Thence	<u>300</u>	feet, bearing	<u>West</u>	to the southwest corner,
Thence	<u>1500</u>	feet, bearing	<u>North</u>	to the northwest corner,
Thence	<u>300</u>	feet, bearing	<u>East</u>	to the north end center,
Thence	<u>300</u>	feet, bearing	<u>East</u>	to the northeast corner, the point of

beginning.

The LOCATION MONUMENT lies midway between the two sides and is 20 feet from the South end and 1480 feet to the opposite end of this Claim.

This Claim is LOCATED in:	<u>NW</u>	1/4, Section <u>28</u> , T. <u>20 N</u> , R. <u>20 W</u> , <u>GSRB&M</u>
	<u>SW</u>	1/4, Section <u>28</u> , T. <u>20 N</u> , R. <u>20 W</u> , <u>GSRB&M</u>
	<u>NE</u>	1/4, Section <u>29</u> , T. <u>20 N</u> , R. <u>20 W</u> , <u>GSRB&M</u>
	<u>SE</u>	1/4, Section <u>29</u> , T. <u>20 N</u> , R. <u>20 W</u> , <u>GSRB&M</u>

Mojave County, Arizona.

To TIE this Claim to the Public Survey, begin at the NE corner, Section 33, Township 20 N, Range 20 W, G & SR Base and Meridian, bear 3785 feet North and 5295 feet West, to the NE corner of this Claim.

FEE# 2011024816

OFFICIAL RECORDS
OF MOHAVE COUNTY
CAROL MEIER,
COUNTY RECORDER



05/06/2011 11:27 AM Fee: \$14.00

PAGE: 1 of 2

David Morris
David Morris Agent

RECEIVED
MOHAVE COUNTY RECORDER
MAY 25 A 8:00
PHOENIX, ARIZONA

AMC407944

The NE corner of claim 1 is located about 4615' south and 2305' east of the northeast corner of Section 33 T20N, R20W GSRB&M.

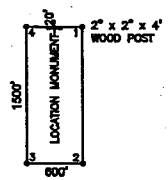
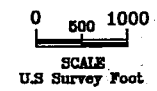
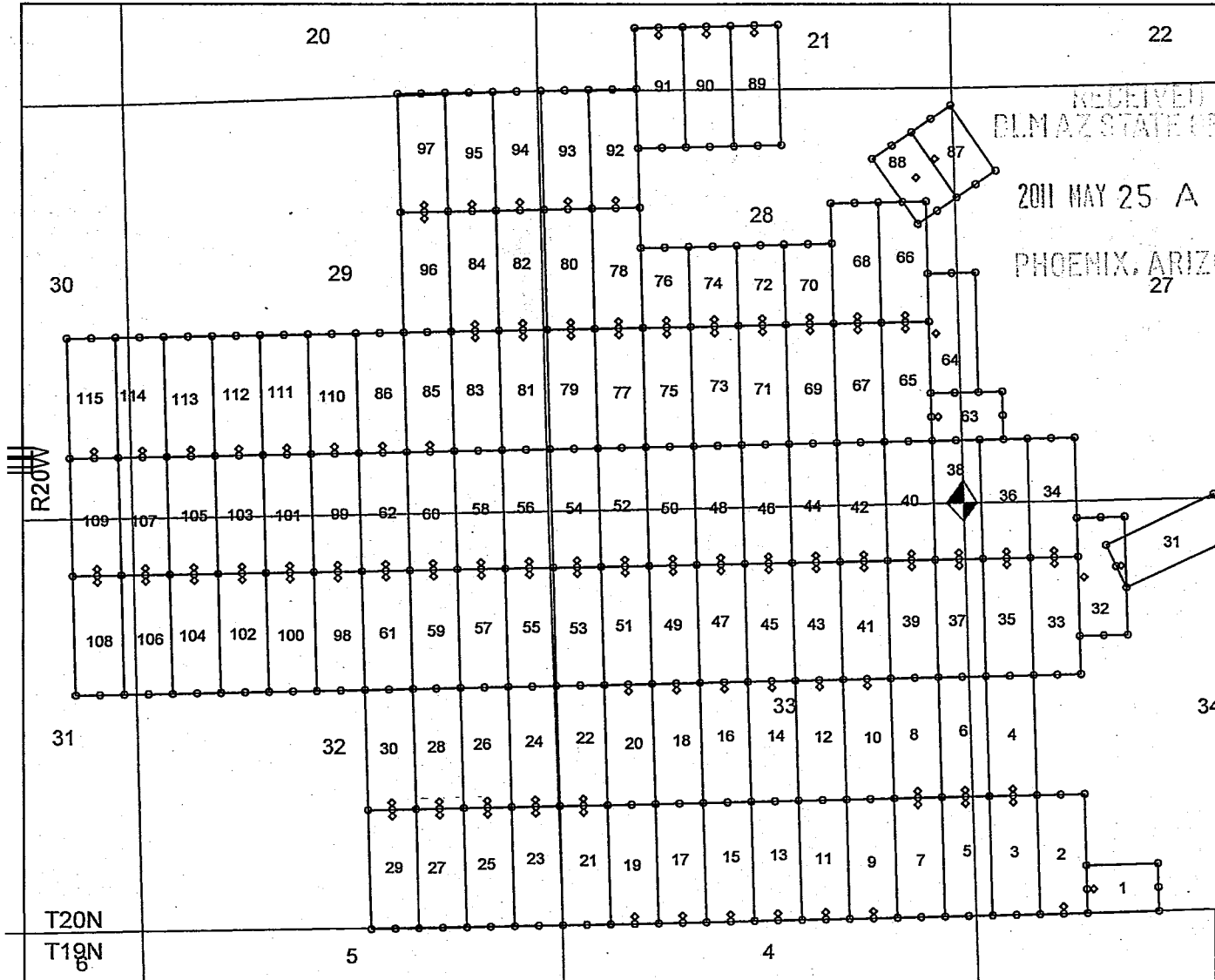
RECEIVED
DLM AZ STATE OFFICE

2011 MAY 25 A 8:03

PHOENIX, ARIZONA
27

CLAIM LOCATION DATES

Claims 84-84, 87-95 February 27, 2011
 Claims 33-63, 85, 86 February 28, 2011
 Claims 1-8, 10, 12-30 March 1, 2011
 Claims 9, 11 March 2, 2011
 Claims 96-115 March 24, 2011
 Claims 31, 32, 64 March 28, 2011



ALL CLAIMS ARE 1500' x 600' UNLESS OTHERWISE NOTED.

TYPICAL CLAIM

EXPLANATION

- ◊ Claim Location Monument
- Claim Corner Monument
- Projected Section Line
- ◆ Survey Corner Monument Projected from USGS Topographic Map

SILVER CREEK LODE MINING CLAIMS

SILVER CREEK 1 - 115 CLAIM MAP
 T20N, R20W GSRB&M
 Mohave County, Arizona

SILVER STANDARD U.S Inc. (a Nevada Corporation)
 One East Liberty St, Suite 424
 Reno, NV 89501

Drawn By: JLI Date: April 2011
 AutoCad 2010 Drawing File: 2011-4_Silver Creek Claims.dwg

Survey & Map by:
 NORTH AMERICAN EXPLORATION, INC.
 447 North 300 West, Suite 3, Kaysville, UT 84037
 (801) 544-3421 www.nae-exploration.com



2

When Recorded Mail To:

North American Exploration Inc
447 North 300 West Suite 3
Kaysville UT 84037

SPACE ABOVE THIS LINE FOR RECORDER'S USE

LODE MINING CLAIM LOCATION CERTIFICATE STATE OF ARIZONA, COUNTY OF MOHAVE

KNOW ALL MEN BY THESE PRESENTS: That Silver Standard U.S. Inc. (A Nevada Corporation)
One East Liberty Street Suite 424
Reno, Nevada 89501

having discovered this mineral lode vein or deposit with the claim hereby located, claims by right of discovery and location all valuable minerals, under and in accordance with the provisions of the Act of Congress of May, 1872, and the laws of the State of Arizona for mining purposes, 1,500 feet in length along or on this mineral lode, vein or deposit within a width of 300 feet on each side of the middle of the lode, vein or deposit at the surface (600 feet width total); together with all the dips, spurs, angles and variations; also all water rights incident and appurtenant. The general course of the claim is North to South.

The undersigned is a citizen of the United States of America by birth, naturalization or legal organization.

The NAME of this Claim is SILVER CREEK 83.

The DATE of LOCATION of this Claim is 27 day of February, 2011.

The location monument of this claim lies in the SE 1/4, Section 29 T. 20 N. R. 20 W., GSRB&M

Beginning at the northeast corner of the claim, and continuing in a clockwise direction.

Thence	<u>1500</u>	feet, bearing	<u>South</u>	to the southeast corner,
Thence	<u>300</u>	feet, bearing	<u>West</u>	to the south end center,
Thence	<u>300</u>	feet, bearing	<u>West</u>	to the southwest corner,
Thence	<u>1500</u>	feet, bearing	<u>North</u>	to the northwest corner,
Thence	<u>300</u>	feet, bearing	<u>East</u>	to the north end center,
Thence	<u>300</u>	feet, bearing	<u>East</u>	to the northeast corner,

beginning.

The LOCATION MONUMENT lies midway between the two sides and is 20 feet from the North end and 1480 feet to the opposite end of this Claim.

This Claim is LOCATED in:	<u>SE</u>	1/4, Section <u>29</u> , T. <u>20</u> N., R. <u>20</u> W.,	<u>GSRB&M</u>
		1/4, Section _____, T. <u>20</u> N., R. <u>20</u> W.,	<u>GSRB&M</u>
		1/4, Section _____, T. <u>20</u> N., R. <u>20</u> W.,	<u>GSRB&M</u>
		1/4, Section _____, T. <u>20</u> N., R. <u>20</u> W.,	<u>GSRB&M</u>

Mojave County, Arizona.

To TIE this Claim to the Public Survey, begin at the NE corner, Section 33, Township 20 N., Range 20 W., G & SR Base and Meridian, bear 2285 feet North and 5895 feet West, to the NE corner of this Claim.



FEE# 2011024817

OFFICIAL RECORDS
OF MOHAVE COUNTY
CAROL MEIER,
COUNTY RECORDER



05/06/2011 11:27 AM Fee: \$14.00

PAGE: 1 of 2

David Morris
David Morris Agent

RECEIVED
BLM AZ STATE OFFICE
2011 MAY 25
A 8:53
PHOENIX, ARIZONA

AMC407945

The NE corner of claim 1 is located about 4815' south and 2305' east of the northeast corner of Section 33 T20N, R20W GSRB&M.

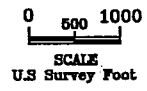
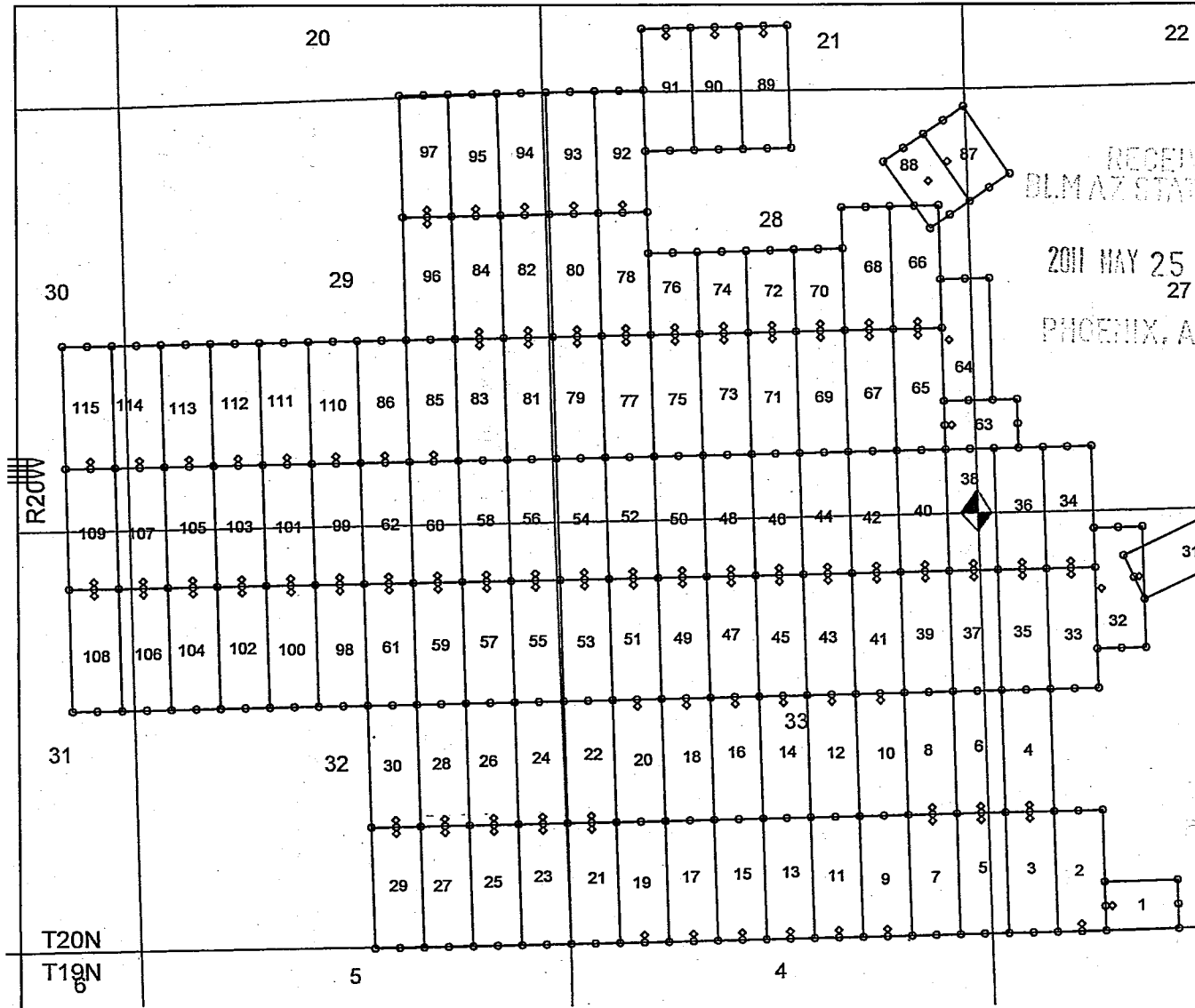
RECEIVED
BLM AZ STATE OFFICE

2011 MAY 25 A 8:03
27

PHOENIX, ARIZONA

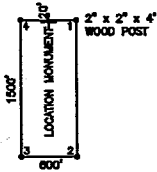
CLAIM LOCATION DATES

- Claims 84-84, 87-95 February 27, 2011
- Claims 33-63, 85, 86 February 28, 2011
- Claims 1-8, 10, 12-30 March 1, 2011
- Claims 9, 11 March 2, 2011
- Claims 96-115 March 24, 2011
- Claims 31, 32, 64 March 28, 2011



EXPLANATION

- ◊ Claim Location Monument
- Claim Corner Monument
- Projected Section Line
- ◄ Survey Corner Monument Projected from USGS Topographic Map



ALL CLAIMS ARE 1500' x 600' UNLESS OTHERWISE NOTED.

SILVER CREEK LODE MINING CLAIMS

SILVER CREEK 1 - 115 CLAIM MAP
T20N, R20W GSRB&M
Mohave County, Arizona

SILVER STANDARD U.S. Inc. (a Nevada Corporation)
One East Liberty St, Suite 424
Reno, NV 89501

Drawn By: JJJ Date: April 2011
AutoCad 2010 Drawing File: 2011-4_Silver Creek Claims.dwg

Survey & Map by:
NORTH AMERICAN EXPLORATION, INC.
447 North 300 West, Suite 3, Kaysville, UT 84037
(801) 544-3421 www.nae-exploration.com



2

When Recorded Mail To:

North American Exploration Inc
447 North 300 West Suite 3
Kaysville UT 84037

SPACE ABOVE THIS LINE FOR RECORDER'S USE

LODE MINING CLAIM LOCATION CERTIFICATE STATE OF ARIZONA, COUNTY OF MOHAVE

KNOW ALL MEN BY THESE PRESENTS: That Silver Standard U.S. Inc. (A Nevada Corporation)
One East Liberty Street Suite 424
Reno, Nevada 89501

having discovered this mineral lode vein or deposit with the claim hereby located, claims by right of discovery and location all valuable minerals, under and in accordance with the provisions of the Act of Congress of May, 1872, and the laws of the State of Arizona for mining purposes, 1,500 feet in length along or on this mineral lode, vein or deposit within a width of 300 feet on each side of the middle of the lode, vein or deposit at the surface (600 feet width total); together with all the dips, spurs, angles and variations; also all water rights incident and appurtenant. The general course of the claim is North to South.

The undersigned is a citizen of the United States of America by birth, naturalization or legal organization.

The NAME of this Claim is SILVER CREEK 84

The DATE of LOCATION of this Claim is 27 day of February, 2011.

The location monument of this claim lies in the SE 1/4, Section 29 T. 20 N R. 20 W, GSRB&M

Beginning at the northeast corner of the claim, and continuing in a clockwise direction:

- Thence 1500 feet, bearing South to the southeast corner,
- Thence 300 feet, bearing West to the south end center,
- Thence 300 feet, bearing West to the southwest corner,
- Thence 1500 feet, bearing North to the northwest corner,
- Thence 300 feet, bearing East to the north end center,
- Thence 300 feet, bearing East to the northeast corner, the point of

beginning.

The LOCATION MONUMENT lies midway between the two sides and is 20 feet from the South end and 1480 feet to the opposite end of this Claim.

This Claim is LOCATED in:

<u>NE</u>	1/4, Section <u>29</u> , T. <u>20 N</u> , R. <u>20 W</u> , <u>GSRB&M</u>
<u>SE</u>	1/4, Section <u>29</u> , T. <u>20 N</u> , R. <u>20 W</u> , <u>GSRB&M</u>
_____	1/4, Section _____, T. <u>20 N</u> , R. <u>20 W</u> , <u>GSRB&M</u>
_____	1/4, Section _____, T. <u>20 N</u> , R. <u>20 W</u> , <u>GSRB&M</u>

Mojave County, Arizona.

To TIE this Claim to the Public Survey, begin at the NE corner, Section 33, Township 20 N, Range 20 W, G & SR Base and Meridian, bear 3785 feet North and 5895 feet West, to the NE corner of this Claim.



FEE# 2011024818

OFFICIAL RECORDS
OF MOHAVE COUNTY
CAROL MEIER,
COUNTY RECORDER



05/06/2011 11:27 AM Fee: \$14.00

PAGE: 1 of 2

David Morris
David Morris Agent

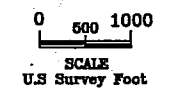
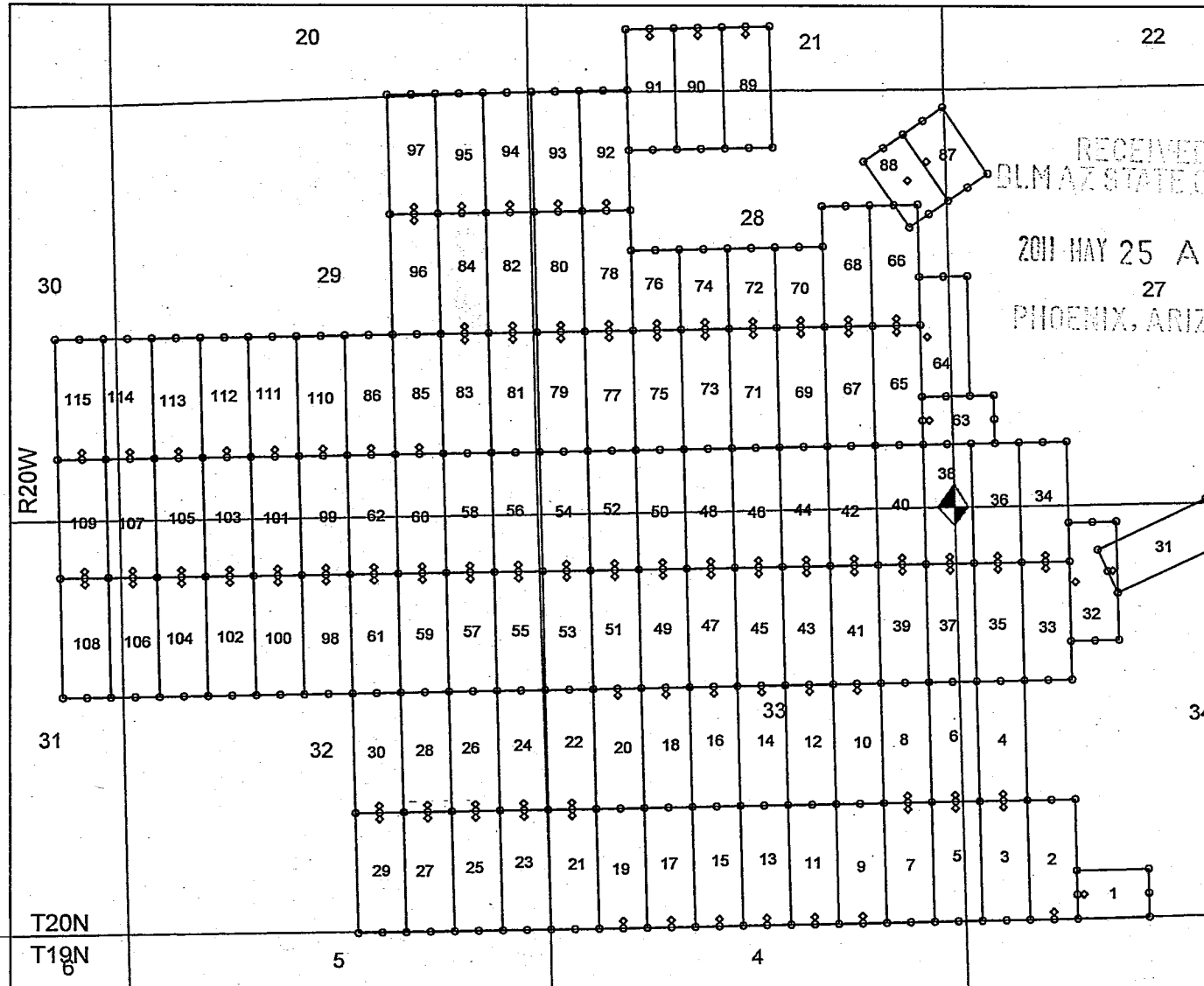
RECEIVED
MAY 25 A 8:03
MOHAVE COUNTY ARIZONA
COUNTY CLERK'S OFFICE

AMC401946

The NE corner of claim 1 is located about 4615' south and 2305' east of the northeast corner of Section 33 T20N, R20W GSRB&M.

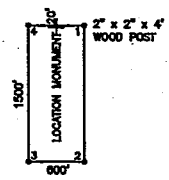
RECEIVED
BLM AZ STATE OFFICE
2011 MAY 25 A 8:04
27
PHOENIX, ARIZONA

CLAIM LOCATION DATES
 Claims 64-84, 87-95 February 27, 2011
 Claims 33-63, 85, 86 February 28, 2011
 Claims 1-8, 10, 12-30 March 1, 2011
 Claims 9, 11 March 2, 2011
 Claims 96-115 March 24, 2011
 Claims 31, 32, 64 March 28, 2011



EXPLANATION

- ◊ Claim Location Monument
- Claim Corner Monument
- Projected Section Line
- ◆ Survey Corner Monument Projected from USGS Topographic Map



ALL CLAIMS ARE 1800' x 600' UNLESS OTHERWISE NOTED.

TYPICAL CLAIM

SILVER CREEK LODGE MINING CLAIMS

SILVER CREEK 1 - 115 CLAIM MAP

T20N, R20W GSRB&M
Mohave County, Arizona

SILVER STANDARD U.S. Inc. (a Nevada Corporation)
 One East Liberty St, Suite 424
 Reno, NV 89501

Drawn By: JJJ Date: April 2011

AutoCad 2010 Drawing File: 2011-4_Silver Creek Claims.dwg

Survey & Map by:
 NORTH AMERICAN EXPLORATION, INC.
 447 North 300 West, Suite 3, Kaysville, UT 84037
 (801) 544-3421 www.nae-exploration.com



2

When Recorded Mail To:

North American Exploration Inc
447 North 300 West Suite 3
Kaysville UT 84037

SPACE ABOVE THIS LINE FOR RECORDER'S USE

LODE MINING CLAIM LOCATION CERTIFICATE STATE OF ARIZONA, COUNTY OF MOHAVE

KNOW ALL MEN BY THESE PRESENTS: That Silver Standard U.S. Inc. (A Nevada Corporation)
One East Liberty Street Suite 424
Reno, Nevada 89501

having discovered this mineral lode vein or deposit with the claim hereby located, claims by right of discovery and location all valuable minerals, under and in accordance with the provisions of the Act of Congress of May, 1872, and the laws of the State of Arizona for mining purposes, 1,500 feet in length along or on this mineral lode, vein or deposit within a width of 300 feet on each side of the middle of the lode, vein or deposit at the surface (600 feet width total); together with all the dips, spurs, angles and variations; also all water rights incident and appurtenant. The general course of the claim is North to South.

The undersigned is a citizen of the United States of America by birth, naturalization or legal organization.

The NAME of this Claim is SILVER CREEK 85

The DATE of LOCATION of this Claim is 28 day of February, 2011.

The location monument of this claim lies in the SE 1/4, Section 29 T. 20 N R. 20 W, GSRB&M

Beginning at the northeast corner of the claim, and continuing in a clockwise direction:

Thence <u>1500</u> feet, bearing <u>South</u> to the southeast corner,
Thence <u>300</u> feet, bearing <u>West</u> to the south end center,
Thence <u>300</u> feet, bearing <u>West</u> to the southwest corner,
Thence <u>1500</u> feet, bearing <u>North</u> to the northwest corner,
Thence <u>300</u> feet, bearing <u>East</u> to the north end center,
Thence <u>300</u> feet, bearing <u>East</u> to the northeast corner, the point of

beginning.

The LOCATION MONUMENT lies midway between the two sides and is 20 feet from the South end and 1480 feet to the opposite end of this Claim.

This Claim	<u>SE</u> 1/4, Section <u>29</u> , T. <u>20 N.</u> , R. <u>20 W.</u> , <u>GSRB&M</u>
is LOCATED in:	_____ 1/4, Section _____, T. <u>20 N.</u> , R. <u>20 W.</u> , <u>GSRB&M</u>
	_____ 1/4, Section _____, T. <u>20 N.</u> , R. <u>20 W.</u> , <u>GSRB&M</u>
	_____ 1/4, Section _____, T. <u>20 N.</u> , R. <u>20 W.</u> , <u>GSRB&M</u>

Mojave County, Arizona.

To TIE this Claim to the Public Survey, begin at the NE corner, Section 33, Township 20 N, Range 20 W, G & SR Base and Meridian, bear 2285 feet North and 6495 feet West, to the NE corner of this Claim.



FEE# 2011024819

OFFICIAL RECORDS
OF MOHAVE COUNTY
CAROL MEIER,
COUNTY RECORDER



05/06/2011 11:27 AM Fee: \$14.00

PAGE: 1 of 2

David Morris
David Morris Agent

RECEIVED
M. AZ STATE OFFICE
2011 MAY 25 A 10:01
PHOENIX, ARIZONA

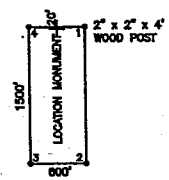
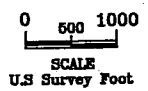
AMC407947

The NE corner of claim 1 is located about 4615' south and 2305' east of the northeast corner of Section 33 T20N, R20W GSRB&M.

RECEIVED
BLM AZ STATE OFFICE
2011 MAY 25 A 8:04
PHOENIX, ARIZONA

CLAIM LOCATION DATES

Claims 64-84, 87-89 February 27, 2011
 Claims 33-63, 85, 86 February 28, 2011
 Claims 1-8, 10, 12-30 March 1, 2011
 Claims 9, 11 March 2, 2011
 Claims 96-115 March 24, 2011
 Claims 31, 32, 64 March 28, 2011



ALL CLAIMS ARE 1500' x 600' UNLESS OTHERWISE NOTED.

EXPLANATION

- ◊ Claim Location Monument
- Claim Corner Monument
- Projected Section Line
- ◈ Survey Corner Monument Projected from USGS Topographic Map

SILVER CREEK LODE MINING CLAIMS

SILVER CREEK 1 - 115 CLAIM MAP
 T20N, R20W GSRB&M
 Mohave County, Arizona

SILVER STANDARD U.S. Inc. (a Nevada Corporation)
 One East Liberty St, Suite 424
 Reno, NV 89501

Drawn By: JLI Date: April 2011
 AutoCad 2010 Drawing File: 2011-4_Silver Creek Claims.dwg
 Survey & Map by:
 NORTH AMERICAN EXPLORATION, INC.
 447 North 300 West, Suite 3, Kaysville, UT 84037
 (801) 544-3421 www.nae-exploration.com



2

When Recorded Mail To:

North American Exploration Inc
447 North 300 West Suite 3
Kaysville UT 84037

SPACE ABOVE THIS LINE FOR RECORDER'S USE

LODE MINING CLAIM LOCATION CERTIFICATE STATE OF ARIZONA, COUNTY OF MOHAVE

KNOW ALL MEN BY THESE PRESENTS: That Silver Standard U.S. Inc. (A Nevada Corporation)
One East Liberty Street Suite 424
Reno, Nevada 89501

having discovered this mineral lode vein or deposit with the claim hereby located, claims by right of discovery and location all valuable minerals, under and in accordance with the provisions of the Act of Congress of May, 1872, and the laws of the State of Arizona for mining purposes, 1,500 feet in length along or on this mineral lode, vein or deposit within a width of 300 feet on each side of the middle of the lode, vein or deposit at the surface (600 feet width total); together with all the dips, spurs, angles and variations; also all water rights incident and appurtenant. The general course of the claim is North to South.

The undersigned is a citizen of the United States of America by birth, naturalization or legal organization.

The NAME of this Claim is SILVER CREEK 86.

The DATE of LOCATION of this Claim is 28 day of February, 2011.

The location monument of this claim lies in the SE 1/4, Section 29 T. 20 N. R. 20 W., GSRB&M

Beginning at the northeast corner of the claim, and continuing in a clockwise direction

Thence <u>1500</u> feet, bearing <u>South</u> to the southeast corner,
Thence <u>300</u> feet, bearing <u>West</u> to the south end center,
Thence <u>300</u> feet, bearing <u>West</u> to the southwest corner,
Thence <u>1500</u> feet, bearing <u>North</u> to the northwest corner,
Thence <u>300</u> feet, bearing <u>East</u> to the north end center,
Thence <u>300</u> feet, bearing <u>East</u> to the northeast corner, the point of

beginning.

The LOCATION MONUMENT lies midway between the two sides and is 20 feet from the South end and 1480 feet to the opposite end of this Claim.

This Claim is LOCATED in: SE 1/4, Section 29, T. 20 N., R. 20 W., GSRB&M
 _____ 1/4, Section _____, T. 20 N., R. 20 W., GSRB&M
 _____ 1/4, Section _____, T. 20 N., R. 20 W., GSRB&M
 _____ 1/4, Section _____, T. 20 N., R. 20 W., GSRB&M
 Mojave County, Arizona.

To TIE this Claim to the Public Survey, begin at the NE corner, Section 33, Township 20 N., Range 20 W., G & SR Base and Meridian, bear 2285 feet North and 7095 feet

West to the NE corner of this Claim.

FEE# 2011024820

OFFICIAL RECORDS
OF MOHAVE COUNTY
CAROL MEIER,
COUNTY RECORDER



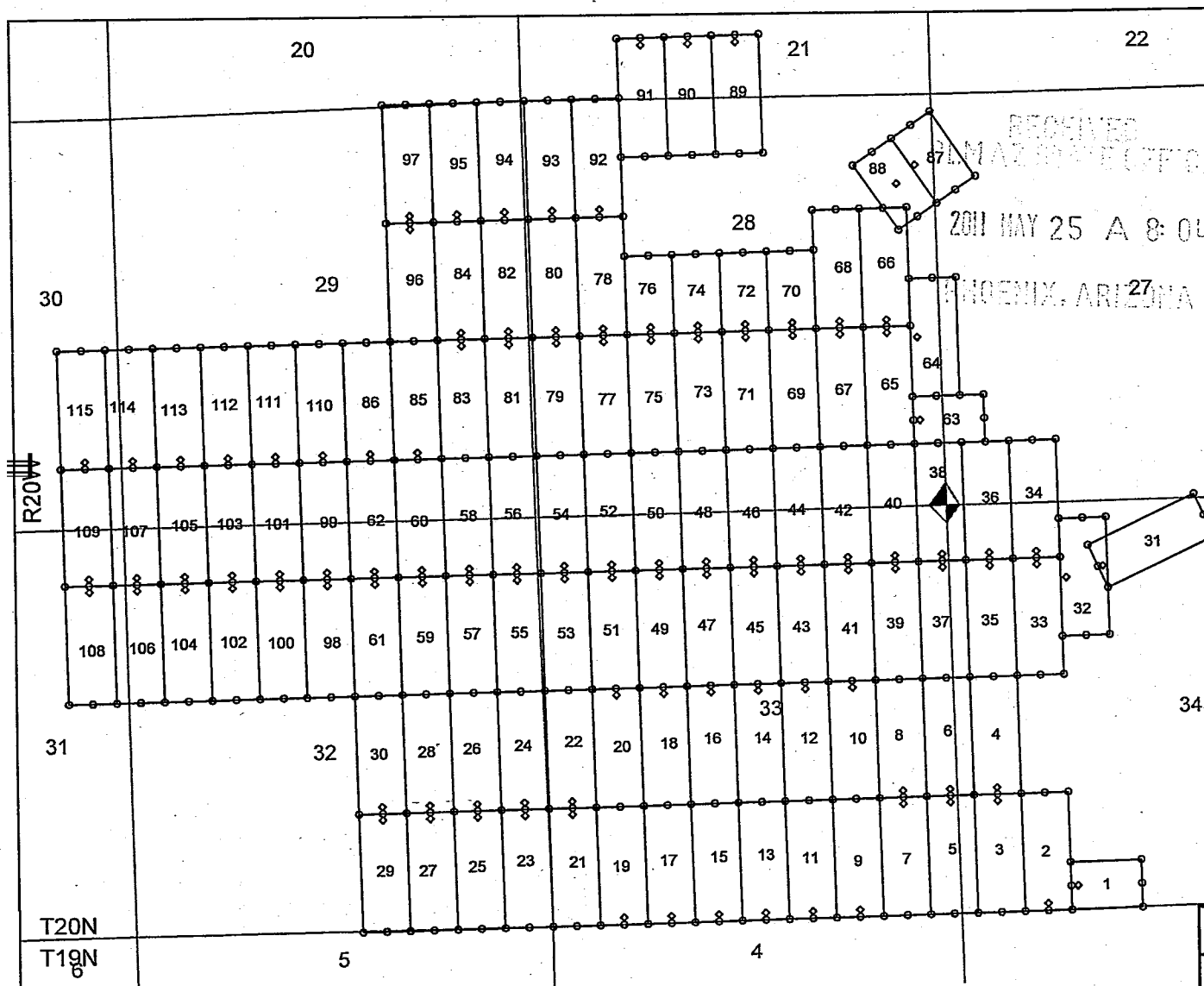
05/06/2011 11:27 AM Fee: \$14.00

PAGE: 1 of 2

David Morris
David Morris Agent

PHOENIX ARIZONA
2011 MAY 25 AM 8:00
RECEIVED
BLMAZ STATE OFFICE

AHC407948

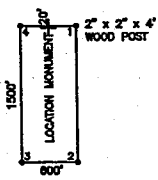


The NE corner of claim 1 is located about 4815' south and 2305' east of the northeast corner of Section 33 T20N, R20W GSRB&M.

RECEIVED
MAY 25 A 8:04
PHOENIX, ARIZONA

CLAIM LOCATION DATES
 Claims 64-84, 87-95 February 27, 2011
 Claims 33-63, 85, 86 February 28, 2011
 Claims 1-8, 10, 12-30 March 1, 2011
 Claims 9, 11 March 2, 2011
 Claims 86-115 March 24, 2011
 Claims 31, 32, 64 March 28, 2011

0 500 1000
 SCALE
 U.S. Survey Foot



ALL CLAIMS ARE 1500' x 600'
 UNLESS OTHERWISE NOTED.
 TYPICAL CLAIM

EXPLANATION

- ◊ Claim Location Monument
- Claim Corner Monument
- Projected Section Line
- ◄ Survey Corner Monument Projected from USGS Topographic Map

SILVER CREEK LODGE MINING CLAIMS

SILVER CREEK 1 - 115 CLAIM MAP
 T20N, R20W GSRB&M
 Mohave County, Arizona

SILVER STANDARD U.S. Inc. (a Nevada Corporation)
 One East Liberty St, Suite 424
 Reno, NV 89501

Drawn By: JLI Date: April 2011
 AutoCad 2010 Drawing File: 2011-4_Silver Creek Claims.dwg

Survey & Map by:
 NORTH AMERICAN EXPLORATION, INC.
 447 North 300 West, Suite 3, Kaysville, UT 84037
 (801) 544-3421 www.nae-xploration.com

2

When Recorded Mail To:

North American Exploration Inc
447 North 300 West Suite 3
Kaysville UT 84037

SPACE ABOVE THIS LINE FOR RECORDER'S USE

LODE MINING CLAIM LOCATION CERTIFICATE STATE OF ARIZONA, COUNTY OF MOHAVE

KNOW ALL MEN BY THESE PRESENTS: That Silver Standard U.S. Inc. (A Nevada Corporation)
One East Liberty Street Suite 424
Reno, Nevada 89501

having discovered this mineral lode vein or deposit with the claim hereby located, claims by right of discovery and location all valuable minerals, under and in accordance with the provisions of the Act of Congress of May, 1872, and the laws of the State of Arizona for mining purposes, 1000 feet in length along or on this mineral lode, vein or deposit within a width of 300 feet on each side of the middle of the lode, vein or deposit at the surface 1600 feet width total; together with all the dips, spurs, angles and variations; also all water rights incident and appurtenant. The general course of the claim is NW to SE.

The undersigned is a citizen of the United States of America by birth, naturalization or legal organization.

The NAME of this Claim is SILVER CREEK 87

The DATE of LOCATION of this Claim is 27 day of February, 2011.

The location monument of this claim lies in the NE 1/4, Section 28 T. 20 N R. 20 W, GSRB&M

Beginning at the northeast corner of the claim, and continuing in a clockwise direction.

Thence <u>1000</u> feet, bearing <u>SE</u>	to the southeast corner,
Thence <u>300</u> feet, bearing <u>SW</u>	to the south end center,
Thence <u>300</u> feet, bearing <u>SW</u>	to the southwest corner,
Thence <u>1000</u> feet, bearing <u>NW</u>	to the northwest corner,
Thence <u>300</u> feet, bearing <u>NE</u>	to the north end center,
Thence <u>300</u> feet, bearing <u>NE</u>	to the northeast corner, the point of

beginning.

The LOCATION MONUMENT lies midway between the two sides and is 20 feet from the West end and 500 feet to the opposite end of this Claim.

This Claim is LOCATED in:	<u>NE</u> 1/4, Section <u>28</u> , T. <u>20</u> N., R. <u>20</u> W., GSRB&M
	<u>NW</u> 1/4, Section <u>27</u> , T. <u>20</u> N., R. <u>20</u> W., GSRB&M
	1/4, Section _____, T. <u>20</u> N., R. <u>20</u> W., GSRB&M
	1/4, Section _____, T. <u>20</u> N., R. <u>20</u> W., GSRB&M

Mojave County, Arizona.

To TIE this Claim to the Public Survey, begin at the NE corner, Section 33, Township 20 N,

Range 20 W, G & SR Base and Meridian, bear 4750 feet North and 0 feet

West, to the NE corner of this Claim.



FEE# 2011024821

OFFICIAL RECORDS
OF MOHAVE COUNTY
CAROL MEIER,
COUNTY RECORDER



05/06/2011 11:27 AM Fee: \$14.00

PAGE: 1 of 2

David Morris
David Morris Agent

RECEIVED
MAY 25 A 8:04
Mojave County, Arizona
Mojave State Office

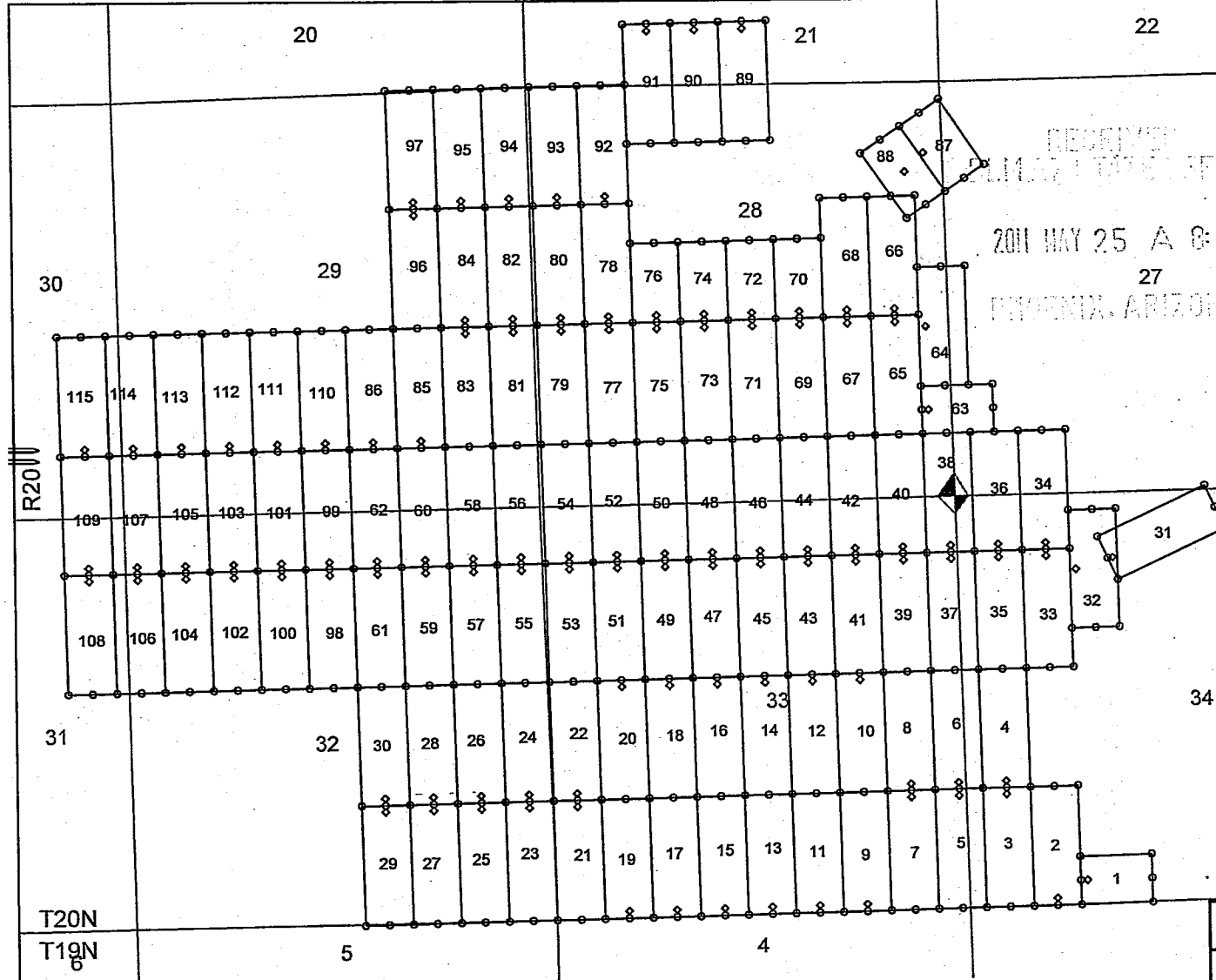
AMC407949

The NE corner of claim 1 is located about 4815' south and 2305' east of the northeast corner of Section 33 T20N, R20W GSRB&M.

RECEIVED
 CLAIMS SECTION
 2011 MAY 25 A 8:04
 PHOENIX, ARIZONA

CLAIM LOCATION DATES

Claims 84-84, 87-95 February 27, 2011
 Claims 33-63, 85, 88 February 28, 2011
 Claims 1-8, 10, 12-30 March 1, 2011
 Claims 9, 11 March 2, 2011
 Claims 96-115 March 24, 2011
 Claims 31, 32, 64 March 28, 2011

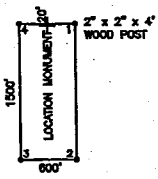


0 600 1000
 SCALE
 U.S Survey Foot



EXPLANATION

- ◊ Claim Location Monument
- Claim Corner Monument
- Projected Section Line
- ◈ Survey Corner Monument Projected from USGS Topographic Map



ALL CLAIMS ARE 1500' x 600'
 UNLESS OTHERWISE NOTED.
 TYPICAL CLAIM

SILVER CREEK LODE MINING CLAIMS

SILVER CREEK 1 - 115 CLAIM MAP
 T20N, R20W GSRB&M
 Mohave County, Arizona

SILVER STANDARD U.S Inc. (a Nevada Corporation)
 One East Liberty St, Suite 424
 Reno, NV 89501

Drawn By: JLI Date: April 2011

AutoCad 2010 Drawing File: 2011-4_Silver Creek Claims.dwg

Survey & Map by:
 NORTH AMERICAN EXPLORATION, INC.
 447 North 300 West, Suite 3, Kaysville, UT 84037
 (801) 544-3421 www.nae-xploration.com



2

When Recorded Mail To:

North American Exploration Inc
447 North 300 West Suite 3
Kaysville UT 84037

SPACE ABOVE THIS LINE FOR RECORDER'S USE

LODE MINING CLAIM LOCATION CERTIFICATE STATE OF ARIZONA, COUNTY OF MOHAVE

KNOW ALL MEN BY THESE PRESENTS: That Silver Standard U.S. Inc. (A Nevada Corporation)
One East Liberty Street Suite 424
Reno, Nevada 89501

having discovered this mineral lode vein or deposit with the claim hereby located, claims by right of discovery and location all valuable minerals, under and in accordance with the provisions of the Act of Congress of May, 1872, and the laws of the State of Arizona for mining purposes, 1000 feet in length along or on this mineral lode, vein or deposit within a width of 300 feet on each side of the middle of the lode, vein or deposit at the surface (600 feet width total); together with all the dips, spurs, angles and variations; also all water rights incident and appurtenant. The general course of the claim is NW to SE.

The undersigned is a citizen of the United States of America by birth, naturalization or legal organization.

The NAME of this Claim is SILVER CREEK 88.

The DATE of LOCATION of this Claim is 27 day of February, 2011.

The location monument of this claim lies in the NE 1/4, Section 28 T. 20 N R. 20 W, GSRB&M

Beginning at the northeast corner of the claim, and continuing in a clockwise direction.

Thence	<u>1000</u>	feet, bearing	<u>SE</u>	to the southeast corner,
Thence	<u>300</u>	feet, bearing	<u>SW</u>	to the south end center,
Thence	<u>300</u>	feet, bearing	<u>SW</u>	to the southwest corner,
Thence	<u>1000</u>	feet, bearing	<u>NW</u>	to the northwest corner,
Thence	<u>300</u>	feet, bearing	<u>NE</u>	to the north end center,
Thence	<u>300</u>	feet, bearing	<u>NE</u>	to the northeast corner, the point

beginning.

RECEIVED
 G.L.M.A.Z. STATE OFFICE
 2011 MAY 25 A 8:04
 PHOENIX, ARIZONA

The LOCATION MONUMENT lies midway between the two sides and is 500 feet from the NW end and 500 feet to the opposite end of this Claim.

This Claim is LOCATED in:	<u>NE</u>	1/4, Section <u>28</u> , T. <u>20</u> N., R. <u>20</u> W.,	GSRB&M
	<u>NW</u>	1/4, Section <u>27</u> , T. <u>20</u> N., R. <u>20</u> W.,	GSRB&M
		1/4, Section _____, T. <u>20</u> N., R. <u>20</u> W.,	GSRB&M
		1/4, Section _____, T. <u>20</u> N., R. <u>20</u> W.,	GSRB&M


Mojave County, Arizona.

To TIE this Claim to the Public Survey, begin at the NE corner, Section 33, Township 20 N, Range 20 W, G & SR Base and Meridian, bear 4450 feet North and 500 feet West, to the NE corner of this Claim.


FEE# 2011024822

OFFICIAL RECORDS
OF MOHAVE COUNTY
CAROL MEIER,
COUNTY RECORDER




David Morris Agent

05/06/2011 11:27 AM Fee: \$14.00

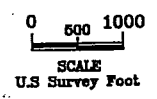
AMC407950

The NE corner of claim 1 is located about 4615' south and 2805' east of the northeast corner of Section 33 T20N, R20W GSRB&M.

RECEIVED
 PLM AZ STATE OFFICE
 2011 MAY 25 A 8:04
 PHOENIX, ARIZONA

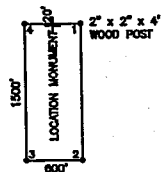
CLAIM LOCATION DATES

Claims 64-84, 87-95 February 27, 2011
 Claims 33-63, 85, 86 February 28, 2011
 Claims 1-8, 10, 12-30 March 1, 2011
 Claims 9, 11 March 2, 2011
 Claims 96-115 March 24, 2011
 Claims 31, 32, 84 March 28, 2011



EXPLANATION

- ◊ Claim Location Monument
- Claim Corner Monument
- Projected Section Line
- ◆ Survey Corner Monument Projected from USGS Topographic Map



ALL CLAIMS ARE 1500' x 600'
 UNLESS OTHERWISE NOTED.
 TYPICAL CLAIM

SILVER CREEK LODE MINING CLAIMS


SILVER CREEK 1 - 115 CLAIM MAP
 T20N, R20W GSRB&M
 Mohave County, Arizona

SILVER STANDARD U.S. Inc. (a Nevada Corporation)
 One East Liberty St, Suite 424
 Reno, NV 89501

Drawn By: JLI Date: April 2011

AutoCad 2010 Drawing File: 2011-4_Silver Creek Claims.dwg

Survey & Map by:
 NORTH AMERICAN EXPLORATION, INC.
 447 North 300 West, Suite 3, Kaysville, UT 84037
 (801) 544-3421 www.nae-exploration.com



2

When Recorded Mail To:

North American Exploration Inc
447 North 300 West Suite 3
Kaysville UT 84037

SPACE ABOVE THIS LINE FOR RECORDER'S USE

LODE MINING CLAIM LOCATION CERTIFICATE STATE OF ARIZONA, COUNTY OF MOHAVE

KNOW ALL MEN BY THESE PRESENTS: That Silver Standard U.S. Inc. (A Nevada Corporation)
One East Liberty Street Suite 424
Reno, Nevada 89501

having discovered this mineral lode vein or deposit with the claim hereby located, claims by right of discovery and location all valuable minerals, under and in accordance with the provisions of the Act of Congress of May, 1872, and the laws of the State of Arizona for mining purposes, 1,500 feet in length along or on this mineral lode, vein or deposit within a width of 300 feet on each side of the middle of the lode, vein or deposit at the surface (600 feet width total); together with all the dips, spurs, angles and variations; also all water rights incident and appurtenant. The general course of the claim is North to South.

The undersigned is a citizen of the United States of America by birth, naturalization or legal organization.

The NAME of this Claim is SILVER CREEK 89.

The DATE of LOCATION of this Claim is 27 day of February, 2011.

The location monument of this claim lies in the SE 1/4, Section 21 T. 20 N R. 20 W., GSRB&M

Beginning at the northeast corner of the claim, and continuing in a clockwise direction:

Thence	<u>1500</u>	feet, bearing	<u>South</u>	to the southeast corner,
Thence	<u>300</u>	feet, bearing	<u>West</u>	to the south end center,
Thence	<u>300</u>	feet, bearing	<u>West</u>	to the southwest corner,
Thence	<u>1500</u>	feet, bearing	<u>North</u>	to the northwest corner,
Thence	<u>300</u>	feet, bearing	<u>East</u>	to the north end center,
Thence	<u>300</u>	feet, bearing	<u>East</u>	to the northeast corner, the point of

beginning.

The LOCATION MONUMENT lies midway between the two sides and is 20 feet from the North end and 1480 feet to the opposite end of this Claim.

This Claim is LOCATED in:	<u>NE</u>	1/4, Section <u>28</u> , T. <u>20</u> N., R. <u>20</u> W., <u>GSRB&M</u>
	<u>NW</u>	1/4, Section <u>28</u> , T. <u>20</u> N., R. <u>20</u> W., <u>GSRB&M</u>
	<u>SE</u>	1/4, Section <u>21</u> , T. <u>20</u> N., R. <u>20</u> W., <u>GSRB&M</u>
	<u>SW</u>	1/4, Section <u>21</u> , T. <u>20</u> N., R. <u>20</u> W., <u>GSRB&M</u>

Mojave County, Arizona.

To TIE this Claim to the Public Survey, begin at the NE corner, Section 33, Township 20 N, Range 20 W, G & SR Base and Meridian, bear 6035 feet North and 2295 feet West, to the NE corner of this Claim.



FEE# 2011024823

OFFICIAL RECORDS
OF MOHAVE COUNTY
CAROL MEIER,
COUNTY RECORDER



05/06/2011 11:27 AM Fee: \$14.00

PAGE: 1 of 2


David Morris Agent

RECEIVED
MOHAVE COUNTY RECORDER'S OFFICE
MAY 25 A 8:04
MOHAVE COUNTY, ARIZONA

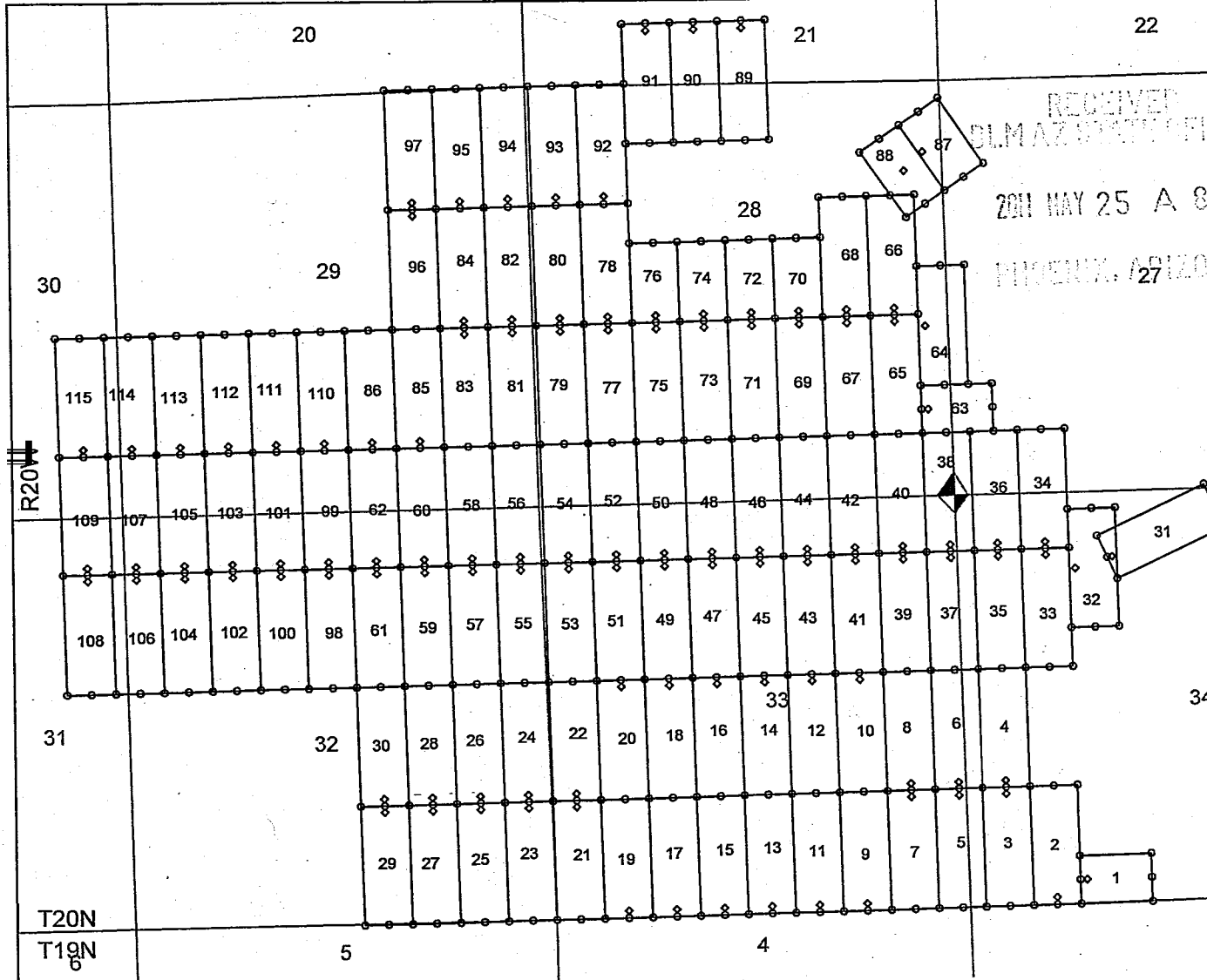
AMC407951

The NE corner of claim 1 is located about 4615' south and 2305' east of the northeast corner of Section 33 T20N, R20W GSRB&M.

RECEIVED
BLMAZON OFFICE
2011 MAY 25 A 8:04
PHOENIX, ARIZONA

CLAIM LOCATION DATES

Claims 64-84, 87-95 February 27, 2011
 Claims 33-63, 85, 88 February 28, 2011
 Claims 1-8, 10, 12-30 March 1, 2011
 Claims 9, 11 March 2, 2011
 Claims 96-115 March 24, 2011
 Claims 31, 32, 64 March 28, 2011

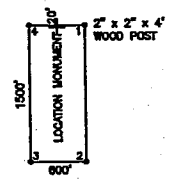


0 500 1000
SCALE
U.S. Survey Feet



EXPLANATION

- ◊ Claim Location Monument
- Claim Corner Monument
- Projected Section Line
- ◄ Survey Corner Monument Projected from USGS Topographic Map



ALL CLAIMS ARE 1500' x 600'
UNLESS OTHERWISE NOTED.

TYPICAL CLAIM

SILVER CREEK LODE MINING CLAIMS

SILVER CREEK 1 - 115 CLAIM MAP
T20N, R20W GSRB&M
Mohave County, Arizona

SILVER STANDARD U.S. Inc. (a Nevada Corporation)
One East Liberty St, Suite 424
Reno, NV 89501

Drawn By: JLI Date: April 2011

AutoCad 2010 Drawing File: 2011-4_Silver Creek Claims.dwg

Survey & Map by:
NORTH AMERICAN EXPLORATION, INC.
447 North 300 West, Suite 3, Kaysville, UT 84037
(801) 544-3421 www.nae-exploration.com



2 When Recorded Mail To:

North American Exploration Inc
447 North 300 West Suite 3
Kaysville UT 84037

SPACE ABOVE THIS LINE FOR RECORDER'S USE

LODE MINING CLAIM LOCATION CERTIFICATE STATE OF ARIZONA, COUNTY OF MOHAVE

KNOW ALL MEN BY THESE PRESENTS: That Silver Standard U.S. Inc. (A Nevada Corporation)
One East Liberty Street Suite 424
Reno, Nevada 89501

having discovered this mineral lode vein or deposit with the claim hereby located, claims by right of discovery and location all valuable minerals, under and in accordance with the provisions of the Act of Congress of May, 1872, and the laws of the State of Arizona for mining purposes, 1,500 feet in length along or on this mineral lode, vein or deposit within a width of 300 feet on each side of the middle of the lode, vein or deposit at the surface (600 feet width total); together with all the dips, spurs, angles and variations; also all water rights incident and appurtenant. The general course of the claim is North to South.

The undersigned is a citizen of the United States of America by birth, naturalization or legal organization.

The NAME of this Claim is SILVER CREEK 90

The DATE of LOCATION of this Claim is 27 day of February, 2011.

The location monument of this claim lies in the SW 1/4, Section 21 T. 20 N R. 20 W, GSRB&M

Beginning at the northeast corner of the claim, and continuing in a clockwise direction

Thence <u>1500</u> feet, bearing <u>South</u> to the southeast corner,
Thence <u>300</u> feet, bearing <u>West</u> to the south end center,
Thence <u>300</u> feet, bearing <u>West</u> to the southwest corner,
Thence <u>1500</u> feet, bearing <u>North</u> to the northwest corner,
Thence <u>300</u> feet, bearing <u>East</u> to the north end center,
Thence <u>300</u> feet, bearing <u>East</u> to the northeast corner, the point of

beginning.

RECEIVED
MAY 25 A 8:04
ARIZONA
STATE OFFICE

The LOCATION MONUMENT lies midway between the two sides and is 20 feet from the North end and 1480 feet to the opposite end of this Claim.

This Claim	<u>NW</u> 1/4, Section <u>28</u> , T. <u>20 N.</u> , R. <u>20 W.</u> , <u>GSRB&M</u>
is LOCATED in:	<u>SW</u> 1/4, Section <u>21</u> , T. <u>20 N.</u> , R. <u>20 W.</u> , <u>GSRB&M</u>
	1/4, Section _____, T. <u>20 N.</u> , R. <u>20 W.</u> , <u>GSRB&M</u>
	1/4, Section _____, T. <u>20 N.</u> , R. <u>20 W.</u> , <u>GSRB&M</u>

Mojave County, Arizona.

To TIE this Claim to the Public Survey, begin at the NE corner, Section 33, Township 20 N., Range 20 W, G & SR Base and Meridian, bear 6035 feet North and 2895 feet West, to the NE corner of this Claim.

FEE# 2011024824

OFFICIAL RECORDS
OF MOHAVE COUNTY
CAROL MEIER
COUNTY RECORDER



05/06/2011 11:27 AM Fee: \$14.00

David Morris
David Morris Agent

AMC407952

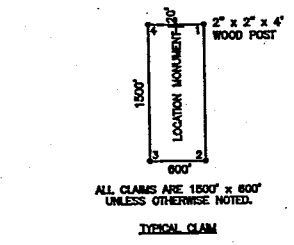


The NE corner of claim 1 is located about 4615' south and 2305' east of the northeast corner of Section 33 T20N, R20W GSRB&M.

RECEIVED
STATE OFFICE
2011 MAY 25 A 8:04
PHOENIX, ARIZONA

CLAIM LOCATION DATES
 Claims 84-84, 87-95 February 27, 2011
 Claims 33-83, 85, 86 February 28, 2011
 Claims 1-8, 10, 12-30 March 1, 2011
 Claims 9, 11 March 2, 2011
 Claims 96-115 March 24, 2011
 Claims 31, 32, 64 March 28, 2011

0 500 1000
SCALE
U.S. Survey Foot



EXPLANATION

- ◊ Claim Location Monument
- Claim Corner Monument
- Projected Section Line
- ◈ Survey Corner Monument Projected from USGS Topographic Map

SILVER CREEK LODE MINING CLAIMS

SILVER CREEK 1 - 115 CLAIM MAP
 T20N, R20W GSRB&M
 Mohave County, Arizona

SILVER STANDARD U.S Inc. (a Nevada Corporation)
 One East Liberty St, Suite 424
 Reno, NV 89501

Drawn By: JLI Date: April 2011
 AutoCad 2010 Drawing File: 2011-4_Silver Creek Claims.dwg

Survey & Map by:
 NORTH AMERICAN EXPLORATION, INC.
 447 North 300 West, Suite 3, Kaysville, UT 84037
 (801) 544-3421 www.nae-exploration.com

2

When Recorded Mail To:

North American Exploration Inc
447 North 300 West Suite 3
Kaysville UT 84037

SPACE ABOVE THIS LINE FOR RECORDER'S USE

LODE MINING CLAIM LOCATION CERTIFICATE STATE OF ARIZONA, COUNTY OF MOHAVE

KNOW ALL MEN BY THESE PRESENTS: That Silver Standard U.S. Inc. (A Nevada Corporation)
One East Liberty Street Suite 424
Reno, Nevada 89501

having discovered this mineral lode vein or deposit with the claim hereby located, claims by right of discovery and location all valuable minerals, under and in accordance with the provisions of the Act of Congress of May, 1872, and the laws of the State of Arizona for mining purposes, 1,500 feet in length along or on this mineral lode, vein or deposit within a width of 300 feet on each side of the middle of the lode, vein or deposit at the surface (600 feet width total); together with all the dips, spurs, angles and variations; also all water rights incident and appurtenant. The general course of the claim is North to South.

The undersigned is a citizen of the United States of America by birth, naturalization or legal organization.

The NAME of this Claim is SILVER CREEK 91.

The DATE of LOCATION of this Claim is 27 day of February, 2011.

The location monument of this claim lies in the SW 1/4, Section 21 T. 20 N R. 20 W GSRB&M

Beginning at the northeast corner of the claim, and continuing in a clockwise direction.

Thence	<u>1500</u>	feet, bearing	<u>South</u>	to the southeast corner,
Thence	<u>300</u>	feet, bearing	<u>West</u>	to the south end center,
Thence	<u>300</u>	feet, bearing	<u>West</u>	to the southwest corner,
Thence	<u>1500</u>	feet, bearing	<u>North</u>	to the northwest corner,
Thence	<u>300</u>	feet, bearing	<u>East</u>	to the north end center,
Thence	<u>300</u>	feet, bearing	<u>East</u>	to the northeast corner, the point of

beginning.

The LOCATION MONUMENT lies midway between the two sides and is 20 feet from the North end and 1480 feet to the opposite end of this Claim.

This Claim is LOCATED in:	<u>NW</u> 1/4, Section <u>28</u> , T. <u>20</u> N., R. <u>20</u> W., <u>GSRB&M</u>
	<u>SW</u> 1/4, Section <u>21</u> , T. <u>20</u> N., R. <u>20</u> W., <u>GSRB&M</u>
	1/4, Section _____, T. <u>20</u> N., R. <u>20</u> W., <u>GSRB&M</u>
	1/4, Section _____, T. <u>20</u> N., R. <u>20</u> W., <u>GSRB&M</u>

Mojave County, Arizona.

To TIE this Claim to the Public Survey, begin at the NE corner, Section 33, Township 20 N, Range 20 W, G & SR Base and Meridian, bear 6035 feet North and 3495 feet West, to the NE corner of this Claim.



FEE# 2011024825

OFFICIAL RECORDS
OF MOHAVE COUNTY
CAROL MEIER,
COUNTY RECORDER



05/06/2011 11:27 AM Fee: \$14.00

PAGE: 1 of 2


David Morris Agent

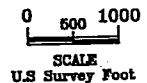
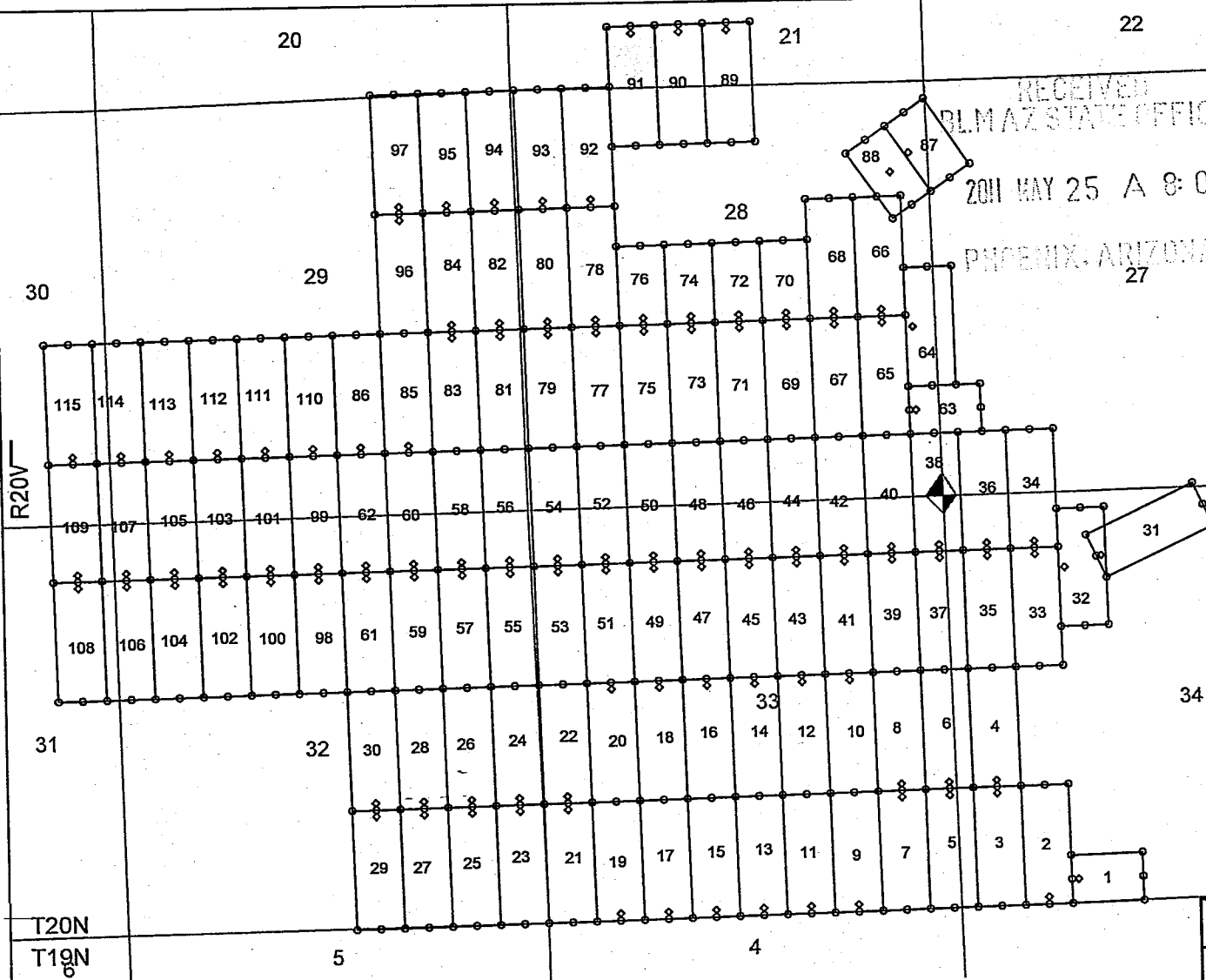
RECEIVED
MAY 25 A 8:04
M O H A V E C O U N T Y
S T A T E O F A R I Z O N A

AMC407953

The NE corner of claim 1 is located about 4615' south and 2305' east of the northeast corner of Section 33 T20N, R20W GSRB&M.

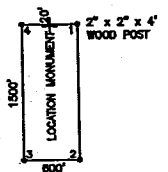
RECEIVED
BLM AZ STATE OFFICE
2011 MAY 25 A 9:04
PHOENIX, ARIZONA

CLAIM LOCATION DATES
 Claims 64-84, 87-95 February 27, 2011
 Claims 33-63, 85, 86 February 28, 2011
 Claims 1-8, 10, 12-30 March 1, 2011
 Claims 9, 11 March 2, 2011
 Claims 96-115 March 24, 2011
 Claims 31, 32, 64 March 28, 2011



EXPLANATION

- ◆ Claim Location Monument
- Claim Corner Monument
- Projected Section Line
- ◆ Survey Corner Monument Projected from USGS Topographic Map



ALL CLAIMS ARE 1800' x 600' UNLESS OTHERWISE NOTED.

IDEAL CLAIM

SILVER CREEK LODE MINING CLAIMS

SILVER CREEK 1 - 115 CLAIM MAP
 T20N, R20W GSRB&M
 Mohave County, Arizona

SILVER STANDARD U.S. Inc. (a Nevada Corporation)
 One East Liberty St, Suite 424
 Reno, NV 89501

Drawn By: JLI

Date: April 2011

AutoCad 2010 Drawing File: 2011-4_Silver Creek Claims.dwg

Survey & Map by:

NORTH AMERICAN EXPLORATION, INC.
 447 North 300 West, Suite 3, Kaysville, UT 84037
 (801) 544-3421 www.nae-xploration.com



2

When Recorded Mail To:

North American Exploration Inc
447 North 300 West Suite 3
Kaysville UT 84037

PLACE ABOVE THIS LINE FOR RECORDER'S USE

LODE MINING CLAIM LOCATION CERTIFICATE STATE OF ARIZONA, COUNTY OF MOHAVE

KNOW ALL MEN BY THESE PRESENTS: That Silver Standard U.S. Inc. (A Nevada Corporation)
One East Liberty Street Suite 424
Reno, Nevada 89501

having discovered this mineral lode vein or deposit with the claim hereby located, claims by right of discovery and location all valuable minerals, under and in accordance with the provisions of the Act of Congress of May, 1872, and the laws of the State of Arizona for mining purposes, 1,500 feet in length along or on this mineral lode, vein or deposit within a width of 300 feet on each side of the middle of the lode, vein or deposit at the surface (600 feet width total); together with all the dips, spurs, angles and variations; also all water rights incident and appurtenant. The general course of the claim is North to South.

The undersigned is a citizen of the United States of America by birth, naturalization or legal organization.

The NAME of this Claim is SILVER CREEK 92.

The DATE of LOCATION of this Claim is 27 day of February, 2011.

The location monument of this claim lies in the NW 1/4, Section 28 T. 20 N R. 20 W, GSRB&M

Beginning at the northeast corner of the claim, and continuing in a clockwise direction.

Thence	<u>1500</u>	feet, bearing	<u>South</u>	to the southeast corner,
Thence	<u>300</u>	feet, bearing	<u>West</u>	to the south end center,
Thence	<u>300</u>	feet, bearing	<u>West</u>	to the southwest corner,
Thence	<u>1500</u>	feet, bearing	<u>North</u>	to the northwest corner,
Thence	<u>300</u>	feet, bearing	<u>East</u>	to the north end center,
Thence	<u>300</u>	feet, bearing	<u>East</u>	to the northeast corner, the point of

beginning.

The LOCATION MONUMENT lies midway between the two sides and is 20 feet from the South end and 1480 feet to the opposite end of this Claim.

This Claim is LOCATED in:

<u>NW</u>	1/4, Section <u>28</u> , T. <u>20 N</u> , R. <u>20 W</u> , <u>GSRB&M</u>
	1/4, Section _____, T. <u>20 N</u> , R. <u>20 W</u> , <u>GSRB&M</u>
	1/4, Section _____, T. <u>20 N</u> , R. <u>20 W</u> , <u>GSRB&M</u>
	1/4, Section _____, T. <u>20 N</u> , R. <u>20 W</u> , <u>GSRB&M</u>

Mojave County, Arizona.

To TIE this Claim to the Public Survey, begin at the NE corner, Section 33, Township 20 N, Range 20 W, G & SR Base and Meridian, bear 5285 feet North and 4095 feet West, to the NE corner of this Claim.

FEE# 2011024826

OFFICIAL RECORDS
OF MOHAVE COUNTY
CAROL MEIER,
COUNTY RECORDER



05/06/2011 11:27 AM Fee: \$14.00

PAGE: 1 of 2

David Morris
David Morris Agent

RECEIVED
MAY 25 A 8:04
MAZ STATE OFFICE

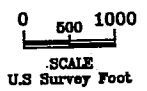
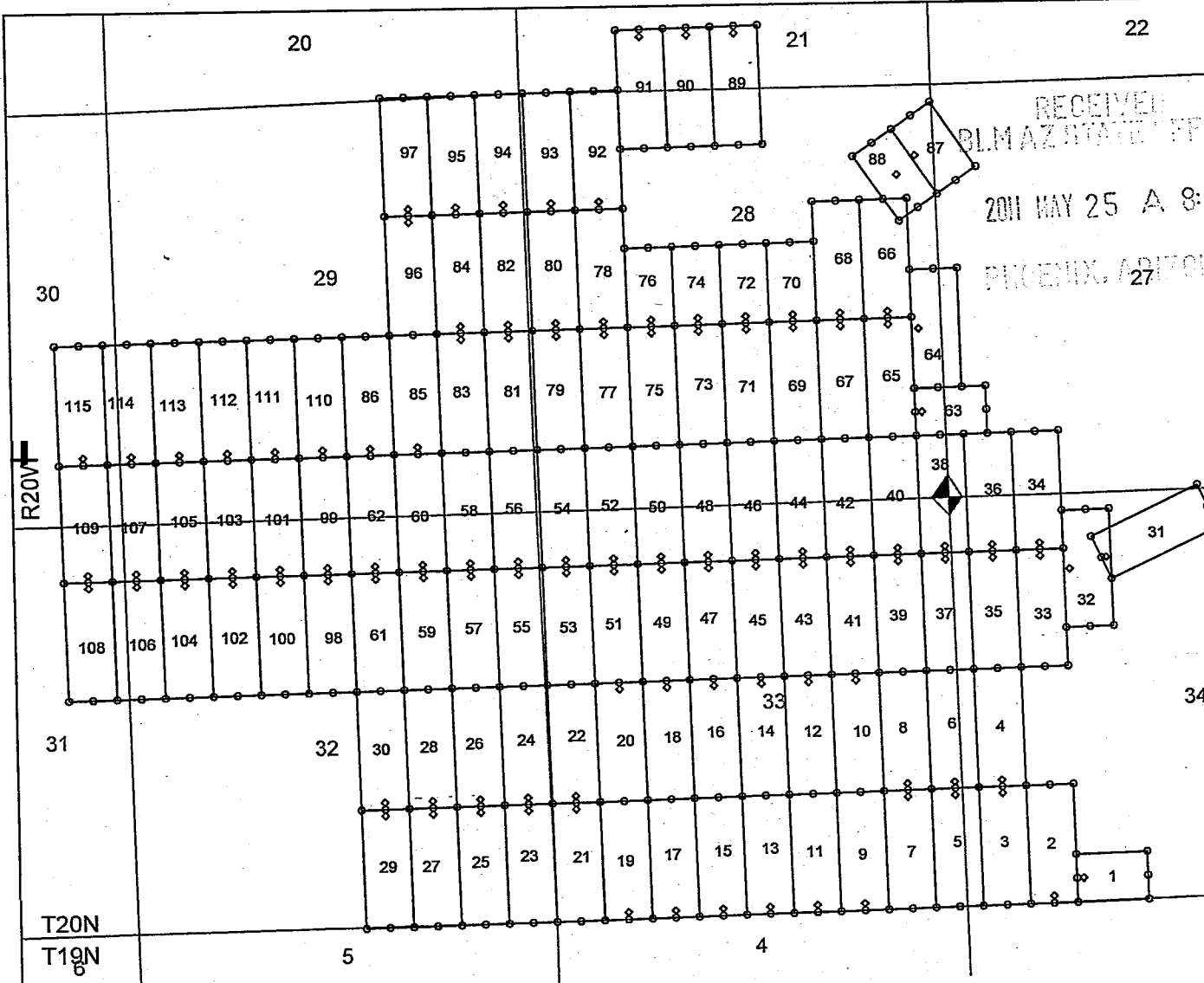
AMC407954

The NE corner of claim 1 is located about 4615' south and 2305' east of the northeast corner of Section 33 T20N, R20W GSRB&M.

RECEIVED
BLM AZ STATE OFFICE
2011 MAY 25 A 8:04
PHOENIX, ARIZONA

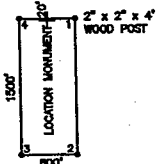
CLAIM LOCATION DATES

Claims 84-84, 87-95 February 27, 2011
 Claims 33-83, 85, 86 February 28, 2011
 Claims 1-8, 10, 12-30 March 1, 2011
 Claims 9, 11 March 2, 2011
 Claims 96-115 March 24, 2011
 Claims 31, 32, 64 March 28, 2011



EXPLANATION

- ◊ Claim Location Monument
- Claim Corner Monument
- Projected Section Line
- ◄ Survey Corner Monument Projected from USGS Topographic Map



ALL CLAIMS ARE 1500' x 800' UNLESS OTHERWISE NOTED.
TYPICAL CLAIM


SILVER CREEK LODE MINING CLAIMS

SILVER CREEK 1 - 115 CLAIM MAP
 T20N, R20W GSRB&M
 Mohave County, Arizona

SILVER STANDARD U.S. Inc. (a Nevada Corporation)
 One East Liberty St, Suite 424
 Reno, NV 89501

Drawn By: JJJ Date: April 2011
 AutoCad 2010 Drawing File: 2011-4_Silver Creek Claims.dwg

Survey & Map by:
NORTH AMERICAN EXPLORATION, INC.
 447 North 300 West, Suite 3, Kaysville, UT 84037
 (801) 544-3421 www.nae-exploration.com



When Recorded Mail To:

North American Exploration Inc
447 North 300 West Suite 3
Kaysville UT 84037

SPACE ABOVE THIS LINE FOR RECORDER'S USE

LODE MINING CLAIM LOCATION CERTIFICATE STATE OF ARIZONA, COUNTY OF MOHAVE

KNOW ALL MEN BY THESE PRESENTS: That Silver Standard U.S. Inc. (A Nevada Corporation)
One East Liberty Street Suite 424
Reno, Nevada 89501

having discovered this mineral lode vein or deposit with the claim hereby located, claims by right of discovery and location all valuable minerals, under and in accordance with the provisions of the Act of Congress of May, 1872, and the laws of the State of Arizona for mining purposes, 1,500 feet in length along or on this mineral lode, vein or deposit within a width of 300 feet on each side of the middle of the lode, vein or deposit at the surface (600 feet width total); together with all the dips, spurs, angles and variations; also all water rights incident and appurtenant. The general course of the claim is North to South.

The undersigned is a citizen of the United States of America by birth, naturalization or legal organization.

The NAME of this Claim is SILVER CREEK 93.

The DATE of LOCATION of this Claim is 27 day of February, 2011.

The location monument of this claim lies in the NW 1/4, Section 28 T. 20 N R. 20 W, GSRB&M

Beginning at the northeast corner of the claim, and continuing in a clockwise direction.

Thence	<u>1500</u>	feet, bearing	<u>South</u>	to the southeast corner,
Thence	<u>300</u>	feet, bearing	<u>West</u>	to the south end center,
Thence	<u>300</u>	feet, bearing	<u>West</u>	to the southwest corner,
Thence	<u>1500</u>	feet, bearing	<u>North</u>	to the northwest corner,
Thence	<u>300</u>	feet, bearing	<u>East</u>	to the north end center,
Thence	<u>300</u>	feet, bearing	<u>East</u>	to the northeast corner, the point of

beginning.

The LOCATION MONUMENT lies midway between the two sides and is 20 feet from the South end and 1480 feet to the opposite end of this Claim.

This Claim is LOCATED in:	<u>NW</u> 1/4, Section <u>28</u> , T. <u>20 N</u> , R. <u>20 W</u> , <u>GSRB&M</u>
	1/4, Section _____, T. <u>20 N</u> , R. <u>20 W</u> , <u>GSRB&M</u>
	1/4, Section _____, T. <u>20 N</u> , R. <u>20 W</u> , <u>GSRB&M</u>
	1/4, Section _____, T. <u>20 N</u> , R. <u>20 W</u> , <u>GSRB&M</u>

Mojave County, Arizona.

To TIE this Claim to the Public Survey, begin at the NE corner, Section 33, Township 20 N, Range 20 W, G & SR Base and Meridian, bear S285 feet North and 4695 feet West, to the NE corner of this Claim.



FEE# 2011024827

OFFICIAL RECORDS
OF MOHAVE COUNTY
CAROL MEIER,
COUNTY RECORDER



05/06/2011 11:27 AM Fee: \$14.00

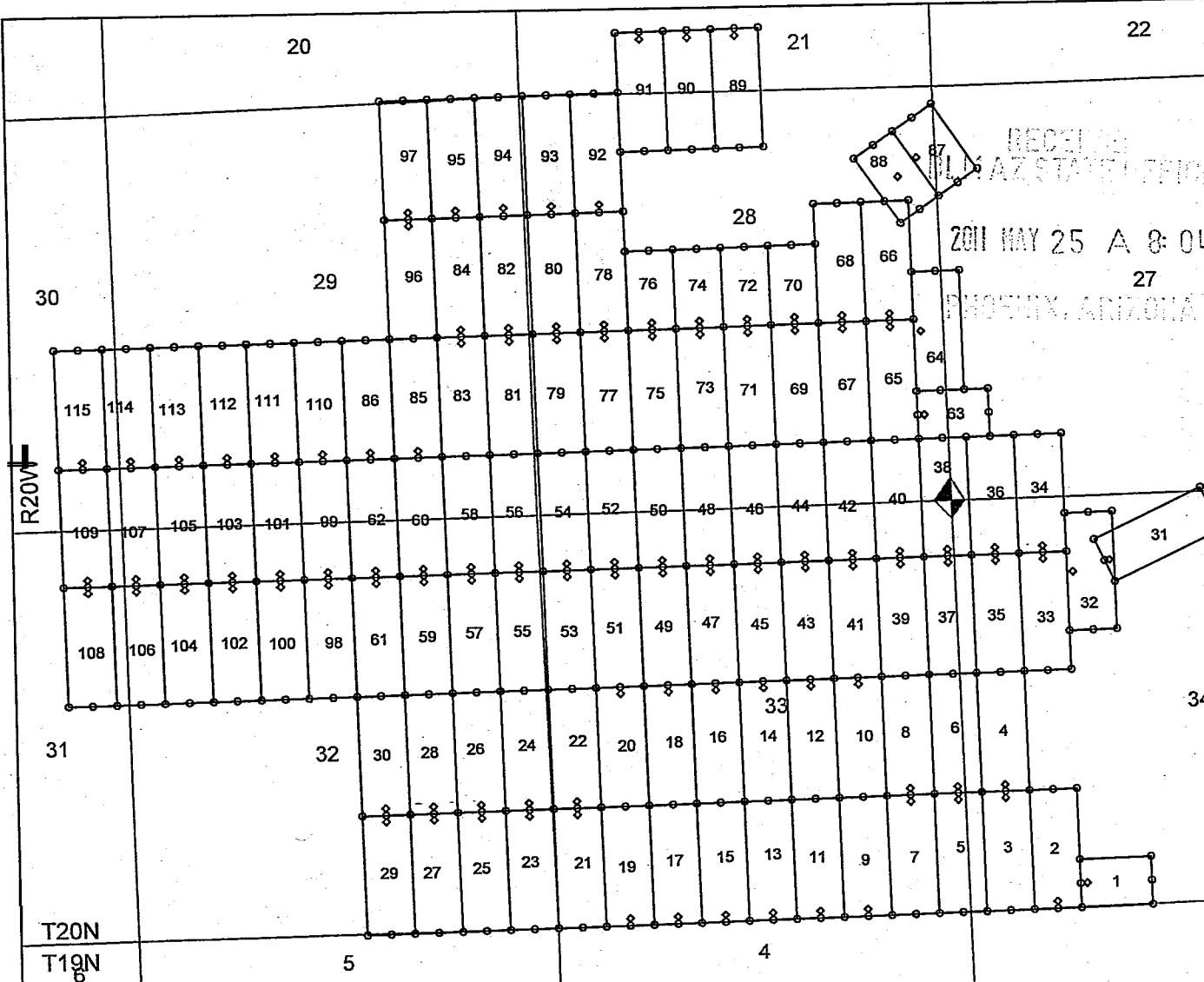
PAGE: 1 of 2

David Morris
David Morris Agent

RECEIVED
PLM AZ STATE OFFICE
2011 MAY 25 A 8:04
MOHAVE COUNTY, ARIZONA

AHC407955

The NE corner of claim 1 is located about 4615' south and 2305' east of the northeast corner of Section 33 T20N, R20W GSRB&M.

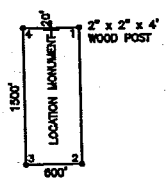


CLAIM LOCATION DATES
 Claims 84-84, 87-95 February 27, 2011
 Claims 33-63, 85, 86 February 28, 2011
 Claims 1-8, 10, 12-30 March 1, 2011
 Claims 9, 11 March 2, 2011
 Claims 96-115 March 24, 2011
 Claims 31, 32, 64 March 28, 2011

0 500 1000
 SCALE
 U.S. Survey Foot



T20N
 T19N



ALL CLAIMS ARE 1800' x 600'
 UNLESS OTHERWISE NOTED.

TYPICAL CLAIM

EXPLANATION

- ◊ Claim Location Monument
- Claim Corner Monument
- Projected Section Line
- ◆ Survey Corner Monument Projected from USGS Topographic Map

SILVER CREEK LODE MINING CLAIMS

SILVER CREEK 1 - 115 CLAIM MAP
 T20N, R20W GSRB&M
 Mohave County, Arizona

SILVER STANDARD U.S. Inc. (a Nevada Corporation)
 One East Liberty St, Suite 424
 Reno, NV 89501

Drawn By: JLI

Date: April 2011

AutoCad 2010 Drawing File: 2011-4_Silver Creek Claims.dwg

Survey & Map by:

NORTH AMERICAN EXPLORATION, INC.
 447 North 300 West, Suite 3, Kaysville, UT 84037
 (801) 544-3421 www.nae-exploration.com



2

When Recorded Mail To:

North American Exploration Inc
447 North 300 West Suite 3
Kaysville UT 84037

SPACE ABOVE THIS LINE FOR RECORDER'S USE

LODE MINING CLAIM LOCATION CERTIFICATE STATE OF ARIZONA, COUNTY OF MOHAVE

KNOW ALL MEN BY THESE PRESENTS: That Silver Standard U.S. Inc. (A Nevada Corporation)
One East Liberty Street Suite 424
Reno, Nevada 89501

having discovered this mineral lode vein or deposit with the claim hereby located, claims by right of discovery and location all valuable minerals, under and in accordance with the provisions of the Act of Congress of May, 1872, and the laws of the State of Arizona for mining purposes, 1,500 feet in length along or on this mineral lode, vein or deposit within a width of 300 feet on each side of the middle of the lode, vein or deposit at the surface (600 feet width total); together with all the dips, spurs, angles and variations; also all water rights incident and appurtenant. The general course of the claim is North to South.

The undersigned is a citizen of the United States of America by birth, naturalization or legal organization.

The NAME of this Claim is SILVER CREEK 94.

The DATE of LOCATION of this Claim is 27 day of February, 2011.

The location monument of this claim lies in the NE 1/4, Section 29 T. 20 N R. 20 W, GSRB&M

Beginning at the northeast corner of the claim, and continuing in a clockwise direction.

Thence	<u>1500</u>	feet, bearing	<u>South</u>	to the southeast corner
Thence	<u>300</u>	feet, bearing	<u>West</u>	to the south end center
Thence	<u>300</u>	feet, bearing	<u>West</u>	to the southwest corner
Thence	<u>1500</u>	feet, bearing	<u>North</u>	to the northwest corner
Thence	<u>300</u>	feet, bearing	<u>East</u>	to the north end center
Thence	<u>300</u>	feet, bearing	<u>East</u>	to the northeast corner, the point of

beginning.

The LOCATION MONUMENT lies midway between the two sides and is 20 feet from the South end and 1480 feet to the opposite end of this Claim.

This Claim is LOCATED in:	<u>NE</u>	1/4, Section <u>29</u>	T. <u>20 N.</u> R. <u>20 W.</u>	<u>GSRB&M</u>
	<u>NW</u>	1/4, Section <u>28</u>	T. <u>20 N.</u> R. <u>20 W.</u>	<u>GSRB&M</u>
		1/4, Section _____	T. <u>20 N.</u> R. <u>20 W.</u>	<u>GSRB&M</u>
		1/4, Section _____	T. <u>20 N.</u> R. <u>20 W.</u>	<u>GSRB&M</u>

Mojave County, Arizona.

To TIE this Claim to the Public Survey, begin at the NE corner, Section 33, Township 20 N, Range 20 W, G & SR Base and Meridian, bear S285 feet North and S295 feet West, to the NE corner of this Claim.

FEE# 2011024828

OFFICIAL RECORDS
OF MOHAVE COUNTY
CAROL MEIER,
COUNTY RECORDER



05/06/2011 11:27 AM Fee: \$14.00

PAGE: 1 of 2

David Morris
David Morris Agent

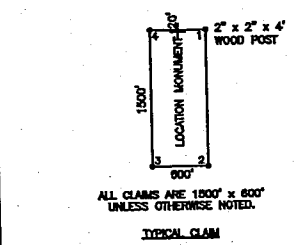
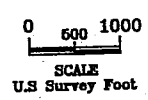
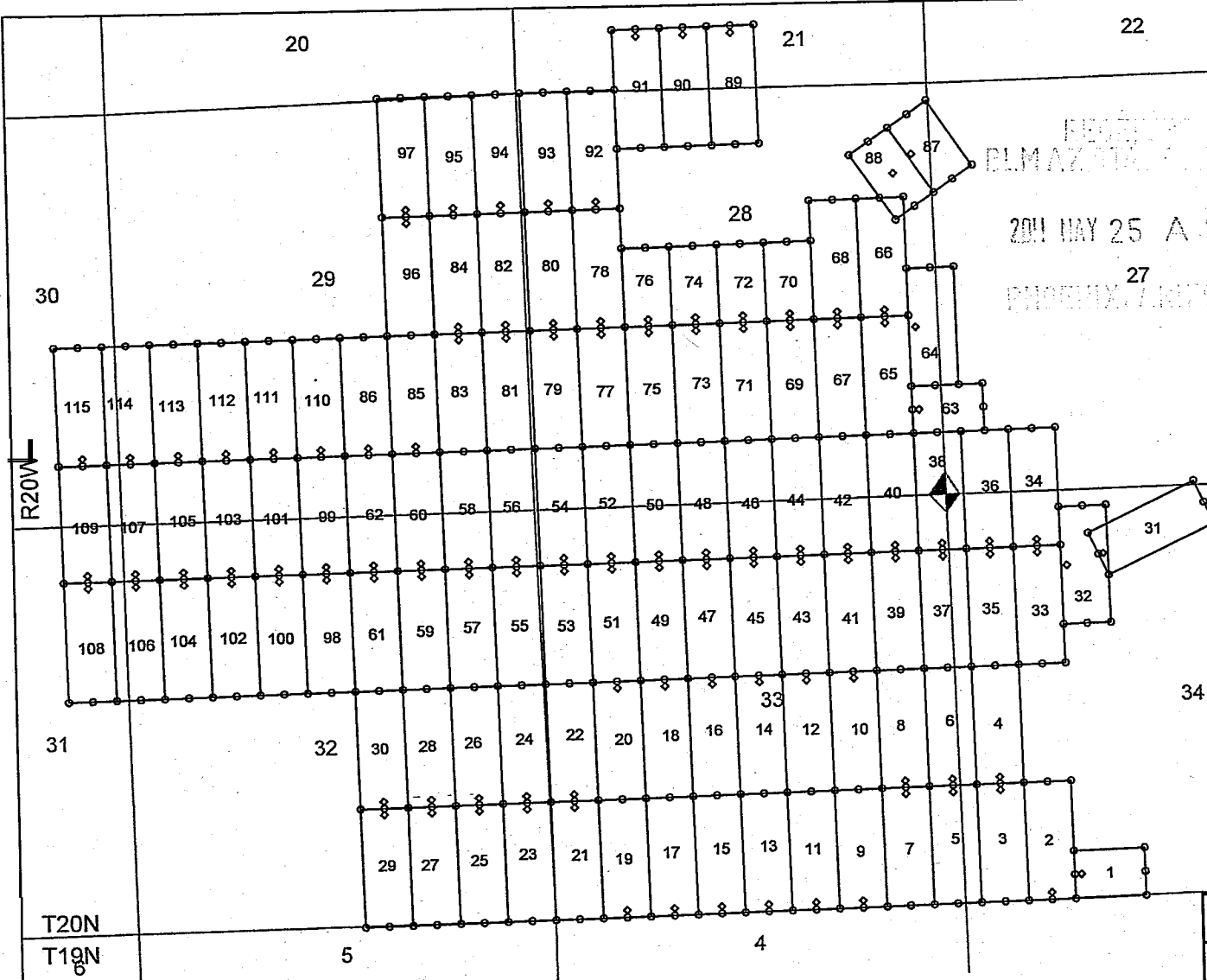
RECEIVED
LM AZ STATE OFFICE
2011 MAY 25 A
MORRIS

AMC407956

The NE corner of claim 1 is located about 4615' south and 2305' east of the northeast corner of Section 33 T20N, R20W GSRB&M.

RECEIVED
ELMAZON
2011 MAY 25 A 8:04
PHOENIX, ARIZONA

CLAIM LOCATION DATES
 Claims 84-84, 87-95 February 27, 2011
 Claims 33-63, 85, 86 February 28, 2011
 Claims 1-8, 10, 12-30 March 1, 2011
 Claims 9, 11 March 2, 2011
 Claims 96-115 March 24, 2011
 Claims 31, 32, 64 March 28, 2011



ALL CLAIMS ARE 1500' x 600'
UNLESS OTHERWISE NOTED.
TYPICAL CLAIM

EXPLANATION

- ◊ Claim Location Monument
- Claim Corner Monument
- Projected Section Line
- ◆ Survey Corner Monument Projected from USGS Topographic Map

SILVER CREEK LODE MINING CLAIMS

SILVER CREEK 1 - 115 CLAIM MAP
 T20N, R20W GSRB&M
 Mohave County, Arizona

SILVER STANDARD U.S Inc. (a Nevada Corporation)
 One East Liberty St, Suite 424
 Reno, NV 89501

Drawn By: JLI Date: April 2011

AutoCad 2010 Drawing File: 2011-4_Silver Creek Claims.dwg

Survey & Map by:
 NORTH AMERICAN EXPLORATION, INC.
 447 North 300 West, Suite 3, Kaysville, UT 84037
 (801) 544-3421 www.nae-xploration.com

When Recorded Mail To:

North American Exploration Inc
447 North 300 West Suite 3
Kaysville UT 84037

SPACE ABOVE THIS LINE FOR RECORDER'S USE

LODE MINING CLAIM LOCATION CERTIFICATE STATE OF ARIZONA, COUNTY OF MOHAVE

KNOW ALL MEN BY THESE PRESENTS: That Silver Standard U.S. Inc. (A Nevada Corporation)
One East Liberty Street Suite 424
Reno, Nevada 89501

having discovered this mineral lode vein or deposit with the claim hereby located, claims by right of discovery and location all valuable minerals, under and in accordance with the provisions of the Act of Congress of May, 1872, and the laws of the State of Arizona for mining purposes, 1,500 feet in length along or on this mineral lode, vein or deposit within a width of 300 feet on each side of the middle of the lode, vein or deposit at the surface (600 feet width total); together with all the dips, spurs, angles and variations; also all water rights incident and appurtenant. The general course of the claim is North to South.

The undersigned is a citizen of the United States of America by birth, naturalization or legal organization.

The NAME of this Claim is SILVER CREEK 95.

The DATE of LOCATION of this Claim is 27 day of February, 2011.

The location monument of this claim lies in the NE 1/4, Section 29 T. 20 N R. 20 W GSRB&M

Beginning at the northeast corner of the claim, and continuing in a clockwise direction:

Thence	<u>1500</u>	feet, bearing	<u>South</u>	to the southeast corner,
Thence	<u>300</u>	feet, bearing	<u>West</u>	to the south end center,
Thence	<u>300</u>	feet, bearing	<u>West</u>	to the southwest corner,
Thence	<u>1500</u>	feet, bearing	<u>North</u>	to the northwest corner,
Thence	<u>300</u>	feet, bearing	<u>East</u>	to the north end center,
Thence	<u>300</u>	feet, bearing	<u>East</u>	to the northeast corner, the point of

beginning.

The LOCATION MONUMENT lies midway between the two sides and is 20 feet from the South end and 1480 feet to the opposite end of this Claim.

This Claim is LOCATED in:

<u>NE</u>	1/4, Section <u>29</u> , T. <u>20 N.</u> , R. <u>20 W.</u> , <u>GSRB&M</u>
	1/4, Section _____, T. <u>20 N.</u> , R. <u>20 W.</u> , <u>GSRB&M</u>
	1/4, Section _____, T. <u>20 N.</u> , R. <u>20 W.</u> , <u>GSRB&M</u>
	1/4, Section _____, T. <u>20 N.</u> , R. <u>20 W.</u> , <u>GSRB&M</u>

Mojave County, Arizona.

To TIE this Claim to the Public Survey, begin at the NE corner, Section 33, Township 20 N, Range 20 W, G & SR Base and Meridian, bear 5285 feet North and 5895 feet West, to the NE corner of this Claim.



FEE# 2011024829

OFFICIAL RECORDS
OF MOHAVE COUNTY
CAROL MEIER,
COUNTY RECORDER



05/06/2011 11:27 AM Fee: \$14.00

PAGE: 1 of 2

David Morris
David Morris Agent

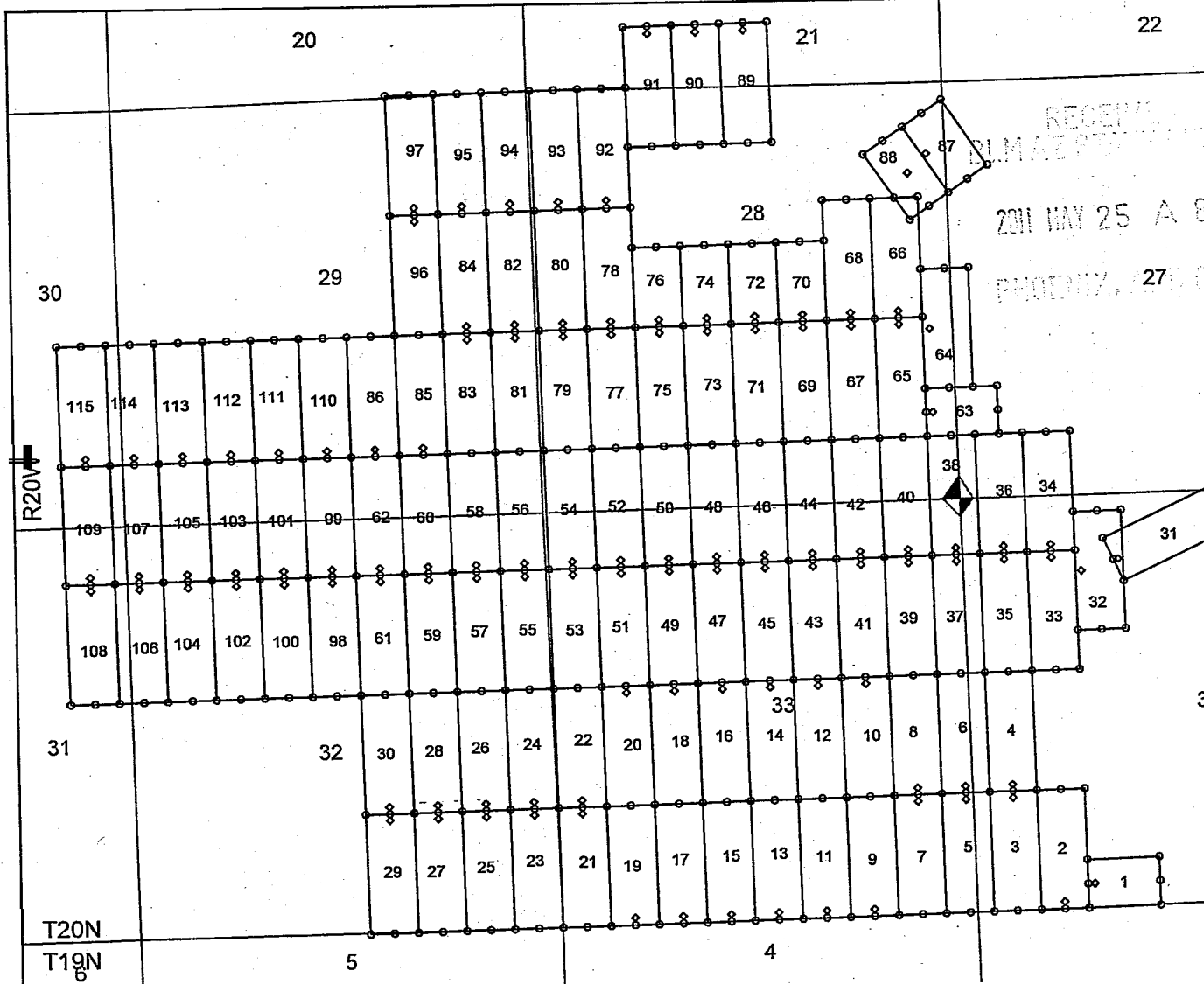
2011 MAY 25 A 8:04
RECEIVED
CLM STATE OFFICE
MOHAVE COUNTY, ARIZONA

AMC407957

The NE corner of claim 1 is located about 4815' south and 2305' east of the northeast corner of Section 33 T20N, R20W GSRB&M.

RECEIVED
 SILVER CREEK LODE MINING CLAIMS
 2011 MAY 25 A 8:04
 PHOENIX, AZ 85001

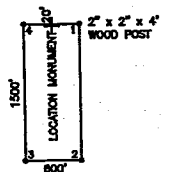
CLAIM LOCATION DATES
 Claims 84-84, 87-95 February 27, 2011
 Claims 33-63, 85, 88 February 28, 2011
 Claims 1-8, 10, 12-30 March 1, 2011
 Claims 9, 11 March 2, 2011
 Claims 98-115 March 24, 2011
 Claims 31, 32, 64 March 28, 2011



0 500 1000
 SCALE
 U.S Survey Foot



T20N
 T19N



ALL CLAIMS ARE 1500' x 600'
 UNLESS OTHERWISE NOTED.
 TYPICAL CLAIM

EXPLANATION

- ◊ Claim Location Monument
- Claim Corner Monument
- Projected Section Line
- ◆ Survey Corner Monument Projected from USGS Topographic Map

SILVER CREEK LODE MINING CLAIMS

SILVER CREEK 1 - 115 CLAIM MAP
 T20N, R20W GSRB&M
 Mohave County, Arizona

SILVER STANDARD U.S Inc. (a Nevada Corporation)
 One East Liberty St, Suite 424
 Reno, NV 89501

Drawn By: JLI Date: April 2011
 AutoCad 2010 Drawing File: 2011-4_Silver Creek Claims.dwg

Survey & Map by:
 NORTH AMERICAN EXPLORATION, INC.
 447 North 300 West, Suite 3, Kaysville, UT 84037
 (801) 544-3421 www.nae-xploration.com

2

When Recorded Mail To:

North American Exploration Inc
447 North 300 West Suite 3
Kaysville UT 84037

SPACE ABOVE THIS LINE FOR RECORDER'S USE

LODE MINING CLAIM LOCATION CERTIFICATE STATE OF ARIZONA, COUNTY OF MOHAVE

KNOW ALL MEN BY THESE PRESENTS: That **Silver Standard U.S. Inc. (A Nevada Corporation)**
One East Liberty Street Suite 424
Reno, Nevada 89501

having discovered this mineral lode vein or deposit with the claim hereby located, claims by right of discovery and location all valuable minerals, under and in accordance with the provisions of the Act of Congress of May, 1872, and the laws of the State of Arizona for mining purposes, 1,500 feet in length along or on this mineral lode, vein or deposit within a width of 300 feet on each side of the middle of the lode, vein or deposit at the surface (600 feet width total); together with all the dips, spurs, angles and variations; also all water rights incident and appurtenant. The general course of the claim is North to South.

The undersigned is a citizen of the United States of America by birth, naturalization or legal organization.

The NAME of this Claim is SILVER CREEK 96

The DATE of LOCATION of this Claim is 24 day of March, 2011.

The location monument of this claim lies in the NE 1/4, Section 29 T. 20 N. R. 20 W., GSRB&M

Beginning at the northeast corner of the claim, and continuing in a clockwise direction.

Thence	<u>1500</u>	feet, bearing	<u>South</u>	to the southeast corner,
Thence	<u>300</u>	feet, bearing	<u>West</u>	to the south end center,
Thence	<u>300</u>	feet, bearing	<u>West</u>	to the southwest corner,
Thence	<u>1500</u>	feet, bearing	<u>North</u>	to the northwest corner,
Thence	<u>300</u>	feet, bearing	<u>East</u>	to the north end center,
Thence	<u>300</u>	feet, bearing	<u>East</u>	to the northeast corner, the point of


beginning.

The LOCATION MONUMENT lies midway between the two sides and is 20 feet from the North end and 1480 feet to the opposite end of this Claim.

This Claim is LOCATED in:	<u>NE</u>	1/4, Section <u>29</u> , T. <u>20</u> N., R. <u>20</u> W., <u>GSRB&M</u>
	<u>SE</u>	1/4, Section <u>29</u> , T. <u>20</u> N., R. <u>20</u> W., <u>GSRB&M</u>
	_____	1/4, Section _____, T. <u>20</u> N., R. <u>20</u> W., <u>GSRB&M</u>
	_____	1/4, Section _____, T. <u>20</u> N., R. <u>20</u> W., <u>GSRB&M</u>


Mojave County, Arizona.

To TIE this Claim to the Public Survey, begin at the NE corner, Section 33, Township 20 N., Range 20 W., G & SR Base and Meridian, bear 3785 feet North and 6495 feet West, to the NE corner of this Claim.


FEE# 2011024830

OFFICIAL RECORDS
OF MOHAVE COUNTY
CAROL MEIER,
COUNTY RECORDER




David Morris Agent

05/06/2011 11:27 AM Fee: \$14.00

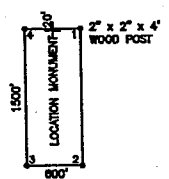
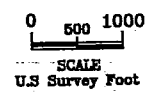
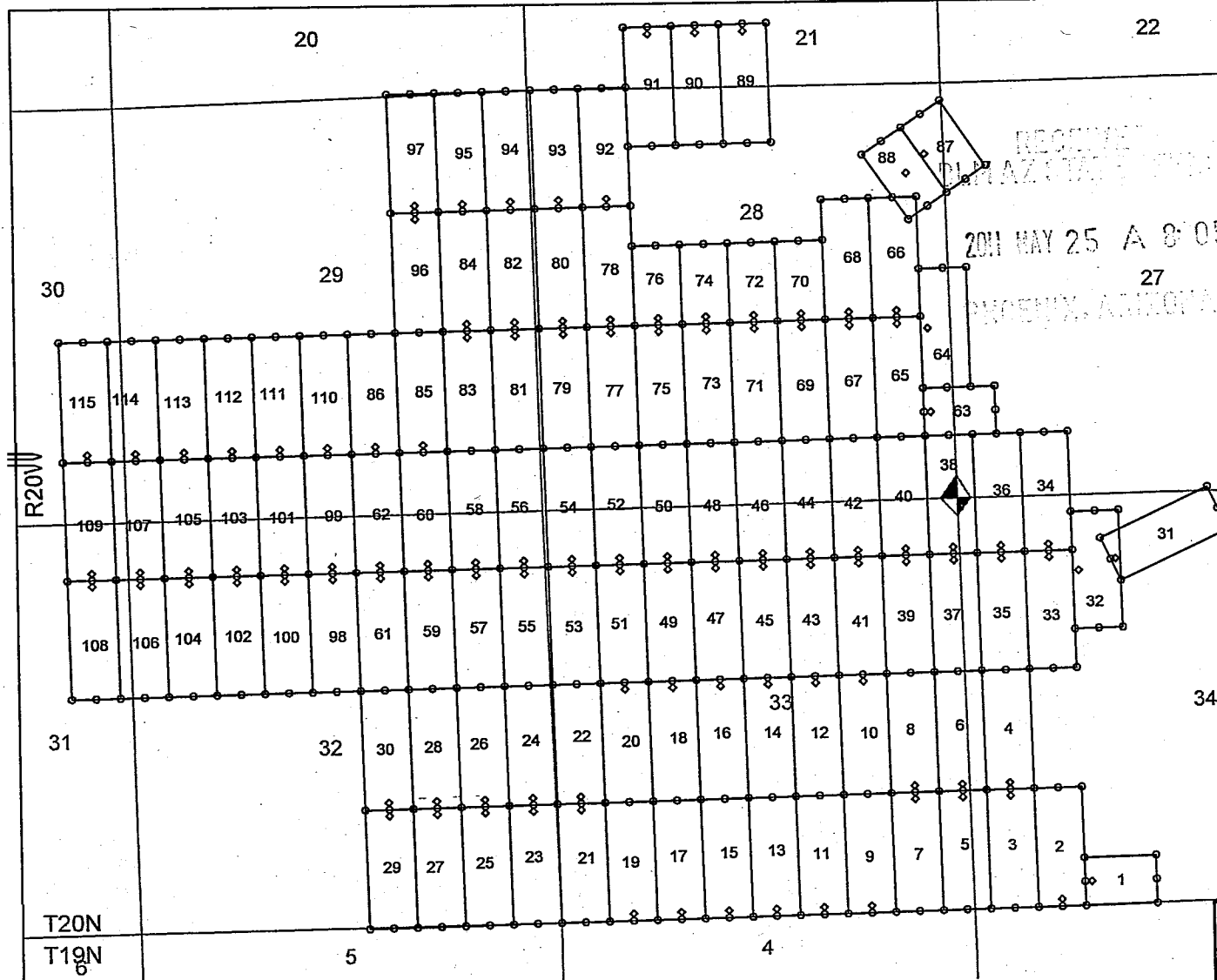
RECEIVED
M. AZ STATE OFFICE
2011 MAY 25 A 08:05
DIVISION OF MINERAL RIGHTS

AMC407958

The NE corner of claim 1 is located about 4615' south and 2305' east of the northeast corner of Section 33 T20N, R20W GSRB&M.

RECEIVED
 PLAZA STATE STORE
 2011 MAY 25 A 8:05
 MOHAVE, ARIZONA

CLAIM LOCATION DATES
 Claims 64-84, 87-95 February 27, 2011
 Claims 33-63, 85, 86 February 28, 2011
 Claims 1-8, 10, 12-30 March 1, 2011
 Claims 9, 11 March 2, 2011
 Claims 96-115 March 24, 2011
 Claims 31, 32, 64 March 28, 2011



ALL CLAIMS ARE 1500' x 600'
 UNLESS OTHERWISE NOTED.
 TYPICAL CLAIM

EXPLANATION

- Claim Location Monument
- Claim Corner Monument
- Projected Section Line
- ◆ Survey Corner Monument Projected from USGS Topographic Map

SILVER CREEK LODE MINING CLAIMS	
SILVER CREEK 1 - 115 CLAIM MAP T20N, R20W GSRB&M Mohave County, Arizona	
<i>SILVER STANDARD U.S. Inc. (a Nevada Corporation)</i> One East Liberty St, Suite 424 Reno, NV 89501	
Drawn By: JLI	Date: April 2011
AutoCad 2010 Drawing File: 2011-4_Silver Creek Claims.dwg	
Survey & Map by: NORTH AMERICAN EXPLORATION, INC. 447 North 300 West, Suite 3, Kaysville, UT 84037 (801) 544-3421 www.nae-xploration.com	



2

When Recorded Mail To:

North American Exploration Inc
447 North 300 West Suite 3
Kaysville UT 84037

SPACE ABOVE THIS LINE FOR RECORDER'S USE

LODE MINING CLAIM LOCATION CERTIFICATE STATE OF ARIZONA, COUNTY OF MOHAVE

KNOW ALL MEN BY THESE PRESENTS: That Silver Standard U.S. Inc. (A Nevada Corporation)
One East Liberty Street Suite 424
Reno, Nevada 89501

having discovered this mineral lode vein or deposit with the claim hereby located, claims by right of discovery and location all valuable minerals, under and in accordance with the provisions of the Act of Congress of May, 1872, and the laws of the State of Arizona for mining purposes, 1,500 feet in length along or on this mineral lode, vein or deposit within a width of 300 feet on each side of the middle of the lode, vein or deposit at the surface (600 feet width total); together with all the dips, spurs, angles and variations; also all water rights incident and appurtenant. The general course of the claim is North to South.

The undersigned is a citizen of the United States of America by birth, naturalization or legal organization.

The NAME of this Claim is SILVER CREEK 97.

The DATE of LOCATION of this Claim is 24 day of March, 2011.

The location monument of this claim lies in the NE 1/4, Section 29 T. 20 N. R. 20 W. GSRB&M

Beginning at the northeast corner of the claim, and continuing in a clockwise direction

Thence	<u>1500</u>	feet, bearing	<u>South</u>	to the southeast corner,
Thence	<u>300</u>	feet, bearing	<u>West</u>	to the south end center,
Thence	<u>300</u>	feet, bearing	<u>West</u>	to the southwest corner,
Thence	<u>1500</u>	feet, bearing	<u>North</u>	to the northwest corner,
Thence	<u>300</u>	feet, bearing	<u>East</u>	to the north end center,
Thence	<u>300</u>	feet, bearing	<u>East</u>	to the northeast corner, the point of

beginning.

The LOCATION MONUMENT lies midway between the two sides and is 20 feet from the South end and 1480 feet to the opposite end of this Claim.

This Claim is LOCATED in:	<u>NE</u>	1/4, Section <u>29</u> , T. <u>20</u> N., R. <u>20</u> W., <u>GSRB&M</u>
	_____	1/4, Section _____, T. <u>20</u> N., R. <u>20</u> W., <u>GSRB&M</u>
	_____	1/4, Section _____, T. <u>20</u> N., R. <u>20</u> W., <u>GSRB&M</u>
	_____	1/4, Section _____, T. <u>20</u> N., R. <u>20</u> W., <u>GSRB&M</u>

Mojave County, Arizona.

To TIE this Claim to the Public Survey, begin at the NE corner, Section 33, Township 20 N., Range 20 W., G & SR Base and Meridian, bear 5285 feet North and 6495 feet West, to the NE corner of this Claim.

FEE# 2011024831

OFFICIAL RECORDS
OF MOHAVE COUNTY
CAROL MEIER
COUNTY RECORDER



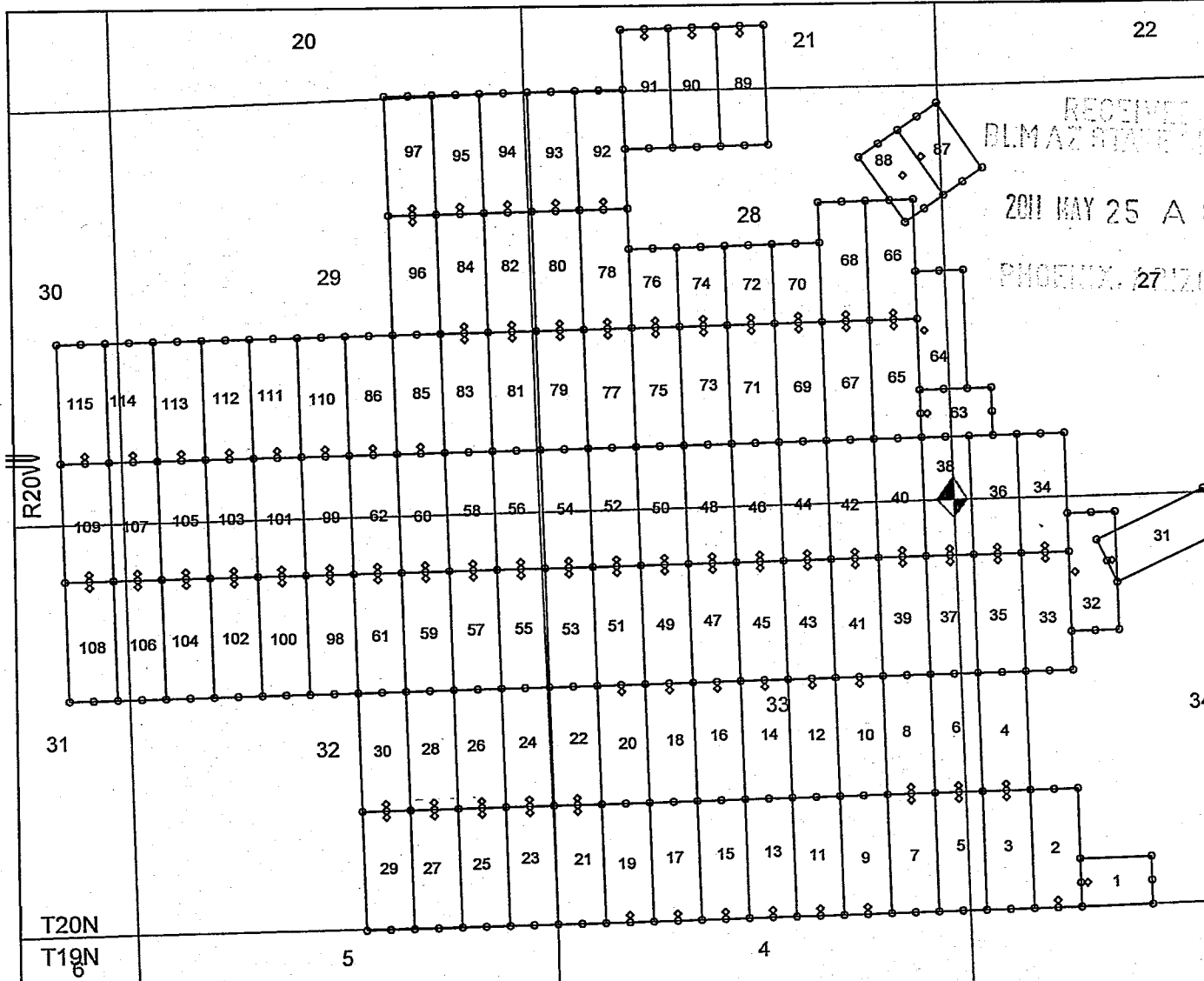
05/06/2011 11:27 AM Fee: \$14.00

PAGE: 1 of 2

David Morris
David Morris Agent

RECEIVED
M. AZ. STAFF OFFICE
2011 MAY 25 A 8 14
M. AZ. STAFF OFFICE

AMC407959

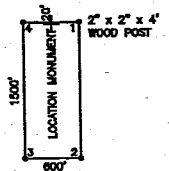
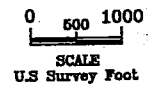


The NE corner of claim 1 is located about 4615' south and 2305' east of the northeast corner of Section 33 T20N, R20W GSRB&M.

RECEIVED
BLMAZ STATE OFFICE
2011 MAY 25 A 8:14
PHOENIX, ARIZONA

CLAIM LOCATION DATES

Claims 64-84, 87-95 February 27, 2011
 Claims 33-63, 85, 86 February 28, 2011
 Claims 1-8, 10, 12-30 March 1, 2011
 Claims 9, 11 March 2, 2011
 Claims 96-115 March 24, 2011
 Claims 31, 32, 64 March 28, 2011



ALL CLAIMS ARE 1500' x 800'
UNLESS OTHERWISE NOTED.

EXPLANATION

- ◊ Claim Location Monument
- Claim Corner Monument
- Projected Section Line
- ◆ Survey Corner Monument Projected from USGS Topographic Map

SILVER CREEK LODE MINING CLAIMS

SILVER CREEK 1 - 115 CLAIM MAP
T20N, R20W GSRB&M
Mohave County, Arizona

SILVER STANDARD U.S. Inc. (a Nevada Corporation)
One East Liberty St, Suite 424
Reno, NV 89501

Drawn By: JLI Date: April 2011

AutoCad 2010 Drawing File: 2011-4_Silver Creek Claims.dwg

Survey & Map by:
NORTH AMERICAN EXPLORATION, INC.
447 North 300 West, Suite 3, Kayville, UT 84037
(801) 544-3421 www.nae-xploration.com



2

When Recorded Mail To:

North American Exploration Inc
447 North 300 West Suite 3
Kaysville UT 84037

SPACE ABOVE THIS LINE FOR RECORDER'S USE

LODE MINING CLAIM LOCATION CERTIFICATE STATE OF ARIZONA, COUNTY OF MOHAVE

KNOW ALL MEN BY THESE PRESENTS: That Silver Standard U.S. Inc. (A Nevada Corporation)
One East Liberty Street Suite 424
Reno, Nevada 89501

having discovered this mineral lode vein or deposit with the claim hereby located, claims by right of discovery and location all valuable minerals, under and in accordance with the provisions of the Act of Congress of May, 1872, and the laws of the State of Arizona for mining purposes, 1,500 feet in length along or on this mineral lode, vein or deposit within a width of 300 feet on each side of the middle of the lode, vein or deposit at the surface (600 feet width total); together with all the dips, spurs, angles and variations; also all water rights incident and appurtenant. The general course of the claim is North to South.

The undersigned is a citizen of the United States of America by birth, naturalization or legal organization.

The NAME of this Claim is SILVER CREEK 98

The DATE of LOCATION of this Claim is 24 day of March, 2011.

The location monument of this claim lies in the NE/NW 1/4, Section 32 T. 20 N R. 20 W, GSRB&M

Beginning at the northeast corner of the claim, and continuing in a clockwise direction,

Thence	<u>1500</u>	feet, bearing	<u>South</u>	to the southeast corner,
Thence	<u>300</u>	feet, bearing	<u>West</u>	to the south end center,
Thence	<u>300</u>	feet, bearing	<u>West</u>	to the southwest corner,
Thence	<u>1500</u>	feet, bearing	<u>North</u>	to the northwest corner,
Thence	<u>300</u>	feet, bearing	<u>East</u>	to the north end center,
Thence	<u>300</u>	feet, bearing	<u>East</u>	to the northeast corner, the point

beginning.

RECEIVED
PLMAZ STATE OFFICE
2011 MAY 25 AM 8:14
PHOENIX, ARIZONA

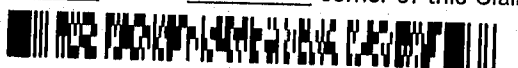
The LOCATION MONUMENT lies midway between the two sides and is 20 feet from the North end and 1480 feet to the opposite end of this Claim.

This Claim is LOCATED in:	<u>NE</u> 1/4, Section <u>32</u> , T. <u>20</u> N., R. <u>20</u> W., <u>GSRB&M</u>
	<u>NW</u> 1/4, Section <u>32</u> , T. <u>20</u> N., R. <u>20</u> W., <u>GSRB&M</u>
	1/4, Section _____, T. <u>20</u> N., R. <u>20</u> W., <u>GSRB&M</u>
	1/4, Section _____, T. <u>20</u> N., R. <u>20</u> W., <u>GSRB&M</u>

Mojave County, Arizona.


AMC407960

To TIE this Claim to the Public Survey, begin at the NE corner, Section 33, Township 20 N, Range 20 W, G & SR Base and Meridian, bear 715 feet South and 7695 feet West, to the NE corner of this Claim.


FEE# 2011024832

OFFICIAL RECORDS
OF MOHAVE COUNTY
CAROL MEIER,
COUNTY RECORDER




David Morris Agent

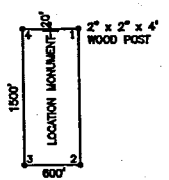
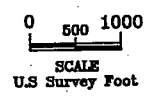
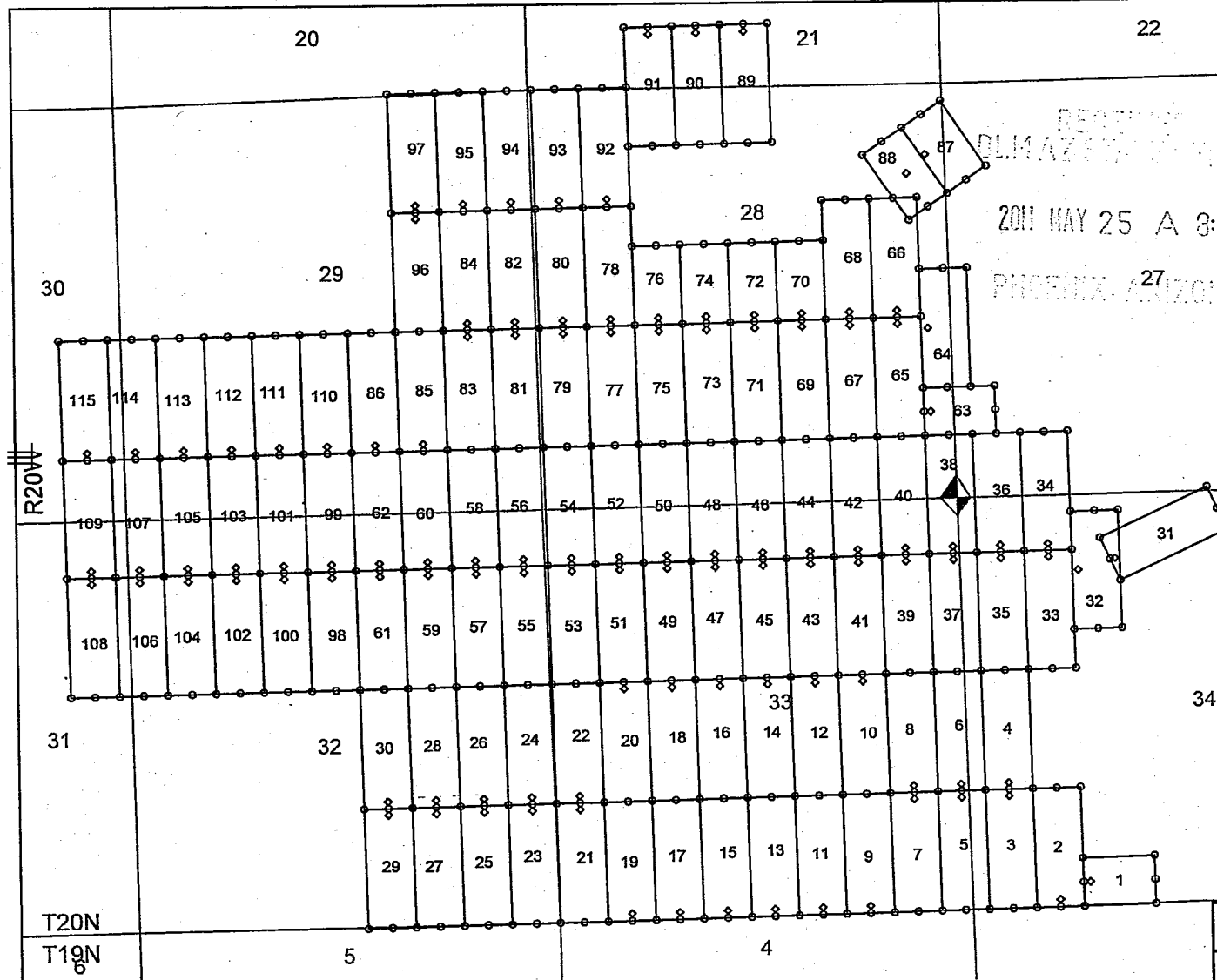
05/06/2011 11:27 AM Fee: \$14.00

The NE corner of claim 1 is located about 4615' south and 2305' east of the northeast corner of Section 33 T20N, R20W GSRB&M.

RECEIVED
 PLM AZ 277 7 2011
 2011 MAY 25 A 3:14
 PHOENIX, ARIZONA

CLAIM LOCATION DATES

Claims 64-84, 87-95 February 27, 2011
 Claims 33-63, 85, 86 February 28, 2011
 Claims 1-8, 10, 12-30 March 1, 2011
 Claims 9, 11 March 2, 2011
 Claims 96-115 March 24, 2011
 Claims 31, 32, 64 March 28, 2011



ALL CLAIMS ARE 1500' x 600' UNLESS OTHERWISE NOTED.
 TYPICAL CLAIM

EXPLANATION

- ◊ Claim Location Monument
- Claim Corner Monument
- Projected Section Line
- ◊ Survey Corner Monument Projected from USGS Topographic Map

SILVER CREEK LODE MINING CLAIMS

SILVER CREEK 1 - 115 CLAIM MAP
 T20N, R20W GSRB&M
 Mohave County, Arizona

SILVER STANDARD U.S. Inc. (a Nevada Corporation)
 One East Liberty St, Suite 424
 Reno, NV 89501

Drawn By: JLI Date: April 2011
 AutoCad 2010 Drawing File: 2011-4_Silver Creek Claims.dwg

Survey & Map by:
 NORTH AMERICAN EXPLORATION, INC.
 447 North 300 West, Suite 3, Kaysville, UT 84037
 (801) 544-3421 www.nae-exploration.com



When Recorded Mail To:

North American Exploration Inc
447 North 300 West Suite 3
Kaysville UT 84037

SPACE ABOVE THIS LINE FOR RECORDER'S USE

LODE MINING CLAIM LOCATION CERTIFICATE STATE OF ARIZONA, COUNTY OF MOHAVE

KNOW ALL MEN BY THESE PRESENTS: That Silver Standard U.S. Inc. (A Nevada Corporation)
One East Liberty Street Suite 424
Reno, Nevada 89501

having discovered this mineral lode vein or deposit with the claim hereby located, claims by right of discovery and location all valuable minerals, under and in accordance with the provisions of the Act of Congress of May, 1872, and the laws of the State of Arizona for mining purposes, 1,500 feet in length along or on this mineral lode, vein or deposit within a width of 300 feet on each side of the middle of the lode, vein or deposit at the surface (600 feet width total); together with all the dips, spurs, angles and variations; also all water rights incident and appurtenant. The general course of the claim is North to South.

The undersigned is a citizen of the United States of America by birth, naturalization or legal organization.

The NAME of this Claim is SILVER CREEK 99.

The DATE of LOCATION of this Claim is 24 day of March, 2011.

The location monument of this claim lies in the NE/NW 1/4, Section 32 T. 20 N. R. 20 W., GSRB&M

Beginning at the northeast corner of the claim, and continuing in a clockwise direction.

Thence	<u>1500</u>	feet, bearing	<u>South</u>	to the southeast corner,
Thence	<u>300</u>	feet, bearing	<u>West</u>	to the south end center,
Thence	<u>300</u>	feet, bearing	<u>West</u>	to the southwest corner,
Thence	<u>1500</u>	feet, bearing	<u>North</u>	to the northwest corner,
Thence	<u>300</u>	feet, bearing	<u>East</u>	to the north end center,
Thence	<u>300</u>	feet, bearing	<u>East</u>	to the northeast corner, the point of

beginning.

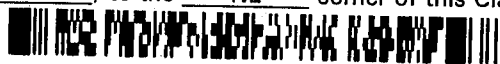
RECEIVED
BLM AZ STATE OFFICE
2011 MAY 25 AM 8:58
PROPERTY ACQUISITION

The LOCATION MONUMENT lies midway between the two sides and is 20 feet from the South end and 1480 feet to the opposite end of this Claim.

This Claim is LOCATED in:	<u>NE</u>	1/4, Section <u>32</u> , T. <u>20</u> N., R. <u>20</u> W.,	GSRB&M
	<u>NW</u>	1/4, Section <u>32</u> , T. <u>20</u> N., R. <u>20</u> W.,	GSRB&M
	<u>SE</u>	1/4, Section <u>29</u> , T. <u>20</u> N., R. <u>20</u> W.,	GSRB&M
	<u>SW</u>	1/4, Section <u>29</u> , T. <u>20</u> N., R. <u>20</u> W.,	GSRB&M

Mojave County, Arizona.

To TIE this Claim to the Public Survey, begin at the NE corner, Section 33, Township 20 N., Range 20 W., G & SR Base and Meridian, bear 785 feet North and 7695 feet West, to the NE corner of this Claim.



FEE# 2011024833

OFFICIAL RECORDS
OF MOHAVE COUNTY
CAROL MEIER,
COUNTY RECORDER



05/06/2011 11:27 AM Fee: \$14.00

PAGE: 1 of 2

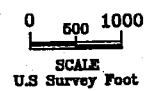
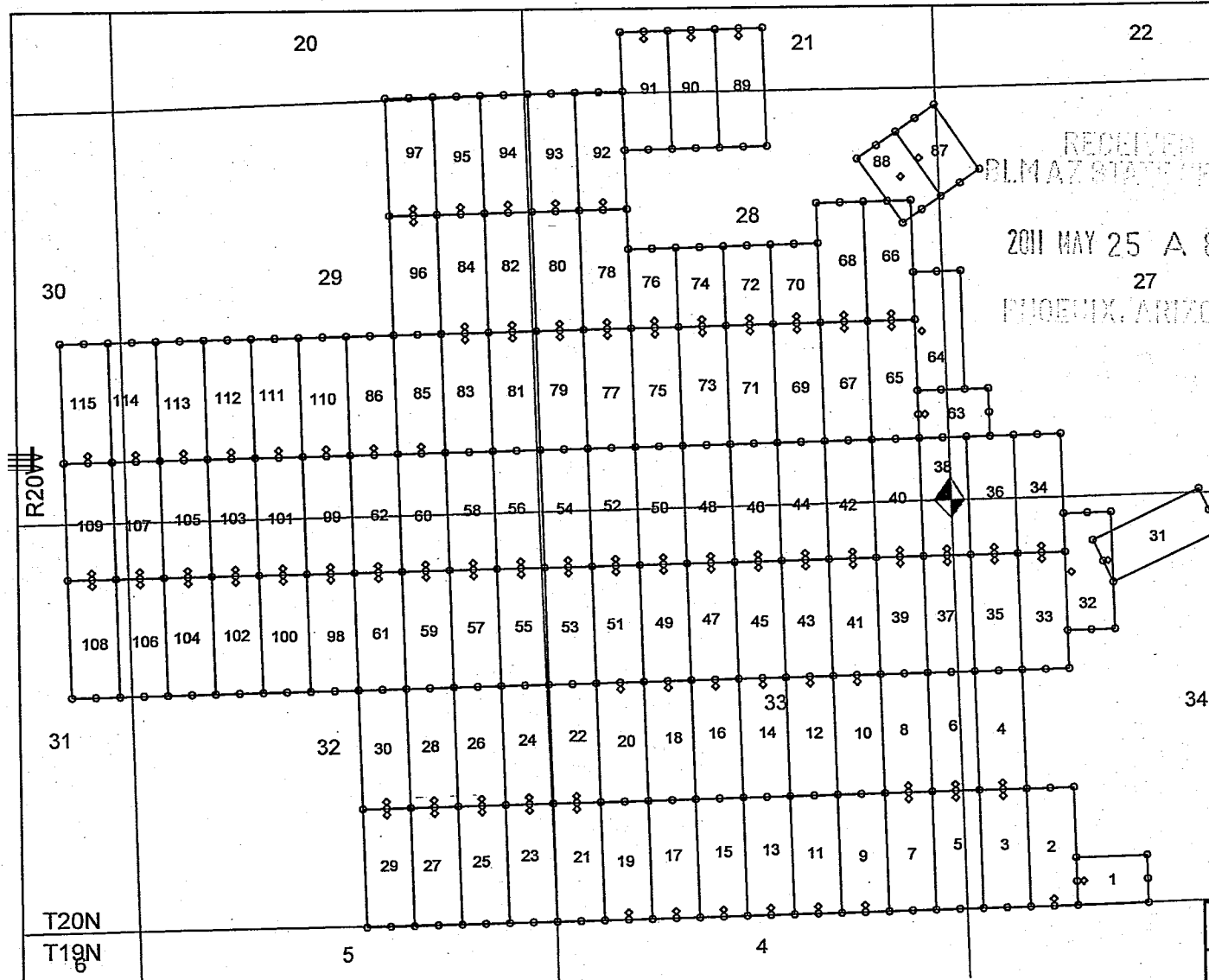
David Morris
David Morris Agent

AMC407961

The NE corner of claim 1 is located about 4815' south and 2305' east of the northeast corner of Section 33 T20N, R20W GSRB&M.

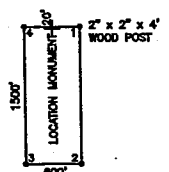
RECEIVED
 PLM AZ STATE OFFICE
 2011 MAY 25 A 8:14
 27
 PHOENIX, ARIZONA

CLAIM LOCATION DATES
 Claims 64-84, 87-95 February 27, 2011
 Claims 33-63, 85, 88 February 28, 2011
 Claims 1-8, 10, 12-30 March 1, 2011
 Claims 9, 11 March 2, 2011
 Claims 96-115 March 24, 2011
 Claims 31, 32, 64 March 28, 2011



EXPLANATION

- ◊ Claim Location Monument
- Claim Corner Monument
- Projected Section Line
- ◆ Survey Corner Monument Projected from USGS Topographic Map



ALL CLAIMS ARE 1500' x 600'
 UNLESS OTHERWISE NOTED.
 TYPICAL CLAIM

SILVER CREEK LODE MINING CLAIMS

SILVER CREEK 1 - 115 CLAIM MAP
 T20N, R20W GSRB&M
 Mohave County, Arizona

SILVER STANDARD U.S. Inc. (a Nevada Corporation)
 One East Liberty St, Suite 424
 Reno, NV 89501

Drawn By: JLI Date: April 2011

AutoCad 2010 Drawing File: 2011-4_Silver Creek Claims.dwg

Survey & Map by:
 NORTH AMERICAN EXPLORATION, INC.
 447 North 300 West, Suite 3, Kaysville, UT 84037
 (801) 544-3421 www.nae-xploration.com

When Recorded Mail To:

North American Exploration Inc
447 North 300 West Suite 3
Kaysville UT 84037

SPACE ABOVE THIS LINE FOR RECORDER'S USE

LODE MINING CLAIM LOCATION CERTIFICATE STATE OF ARIZONA, COUNTY OF MOHAVE

KNOW ALL MEN BY THESE PRESENTS: That Silver Standard U.S. Inc. (A Nevada Corporation)
One East Liberty Street Suite 424
Reno, Nevada 89501

having discovered this mineral lode vein or deposit with the claim hereby located, claims by right of discovery and location all valuable minerals, under and in accordance with the provisions of the Act of Congress of May, 1872, and the laws of the State of Arizona for mining purposes, 1,500 feet in length along or on this mineral lode, vein or deposit within a width of 300 feet on each side of the middle of the lode, vein or deposit at the surface (600 feet width total); together with all the dips, spurs, angles and variations; also all water rights incident and appurtenant. The general course of the claim is North to South.

The undersigned is a citizen of the United States of America by birth, naturalization or legal organization.

The NAME of this Claim is SILVER CREEK 100.

The DATE of LOCATION of this Claim is 24 day of March, 2011.

The location monument of this claim lies in the NW 1/4, Section 32 T. 20 N R. 20 W, GSRB&M

Beginning at the northeast corner of the claim, and continuing in a clockwise direction.

Thence	<u>1500</u>	feet, bearing	<u>South</u>	to the southeast corner,
Thence	<u>300</u>	feet, bearing	<u>West</u>	to the south end center,
Thence	<u>300</u>	feet, bearing	<u>West</u>	to the southwest corner,
Thence	<u>1500</u>	feet, bearing	<u>North</u>	to the northwest corner,
Thence	<u>300</u>	feet, bearing	<u>East</u>	to the north end center,
Thence	<u>300</u>	feet, bearing	<u>East</u>	to the northeast corner, the point of

beginning.

The LOCATION MONUMENT lies midway between the two sides and is 20 feet from the North end and 1480 feet to the opposite end of this Claim.

This Claim is LOCATED in:	<u>NW</u>	1/4, Section <u>32</u> , T. <u>20</u> N., R. <u>20</u> W., <u>GSRB&M</u>
	_____	1/4, Section _____, T. <u>20</u> N., R. <u>20</u> W., <u>GSRB&M</u>
	_____	1/4, Section _____, T. <u>20</u> N., R. <u>20</u> W., <u>GSRB&M</u>
	_____	1/4, Section _____, T. <u>20</u> N., R. <u>20</u> W., <u>GSRB&M</u>

Mojave County, Arizona.

To TIE this Claim to the Public Survey, begin at the NE corner, Section 33, Township 20 N, Range 20 W, G & SR Base and Meridian, bear 715 feet South and 8295 feet West, to the NE corner of this Claim.

FEE# 2011024834

OFFICIAL RECORDS
OF MOHAVE COUNTY
CAROL MEIER,
COUNTY RECORDER



05/06/2011 11:27 AM Fee: \$14.00

PAGE: 1 of 2

David Morris
David Morris Agent

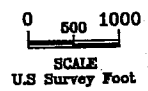
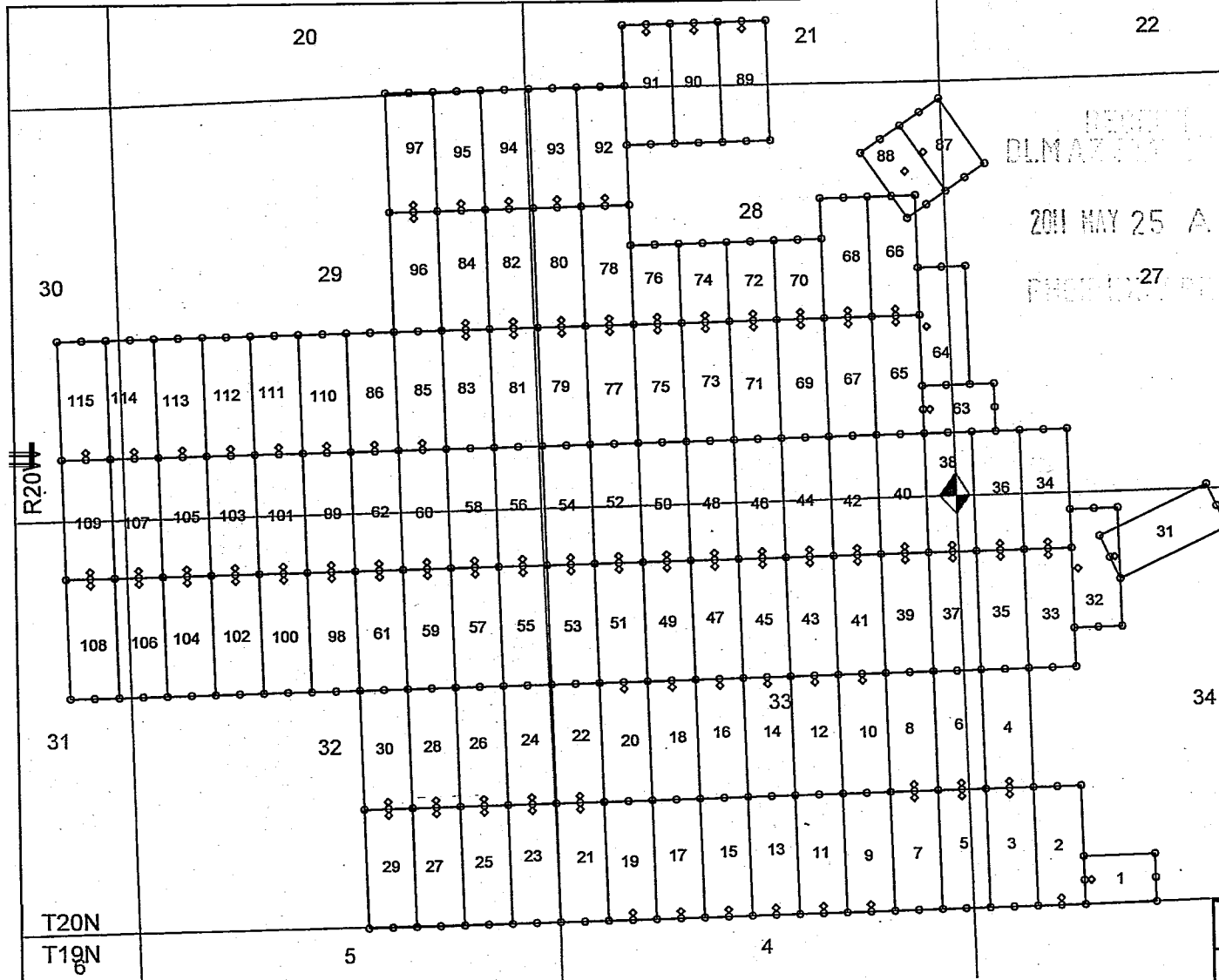
RECEIVED
BLM AZ STATE OFFICE
2011 MAY 25 A 8:14
PHOENIX, ARIZONA

AMC407962

The NE corner of claim 1 is located about 4615' south and 2305' east of the northeast corner of Section 33 T20N, R20W GSRB&M.

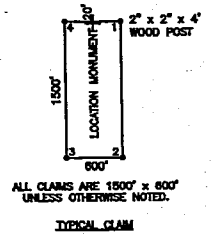
RECORD
DLMA 2011 05 25
2011 MAY 25 A 8:14
PROJECT 27

CLAIM LOCATION DATES
 Claims 64-84, 87-95 February 27, 2011
 Claims 33-63, 85, 86 February 28, 2011
 Claims 1-8, 10, 12-30 March 1, 2011
 Claims 9, 11 March 2, 2011
 Claims 96-115 March 24, 2011
 Claims 31, 32, 64 March 28, 2011



EXPLANATION

- ◊ Claim Location Monument
- Claim Corner Monument
- Projected Section Line
- ◆ Survey Corner Monument Projected from USGS Topographic Map



SILVER CREEK LODE MINING CLAIMS

SILVER CREEK 1 - 115 CLAIM MAP
 T20N, R20W GSRB&M
 Mohave County, Arizona

SILVER STANDARD U.S. Inc. (a Nevada Corporation)
 One East Liberty St, Suite 424
 Reno, NV 89501

Drawn By: JLI Date: April 2011
 AutoCad 2010 Drawing File: 2011-4_Silver Creek Claims.dwg

Survey & Map by:
 NORTH AMERICAN EXPLORATION, INC.
 447 North 300 West, Suite 3, Kaysville, UT 84037
 (801) 544-3421 www.nae-exploration.com

2

When Recorded Mail To:

North American Exploration Inc
447 North 300 West Suite 3
Kaysville UT 84037

SPACE ABOVE THIS LINE FOR RECORDER'S USE

LODE MINING CLAIM LOCATION CERTIFICATE STATE OF ARIZONA, COUNTY OF MOHAVE

KNOW ALL MEN BY THESE PRESENTS: That Silver Standard U.S. Inc. (A Nevada Corporation)
One East Liberty Street Suite 424
Reno, Nevada 89501

having discovered this mineral lode vein or deposit with the claim hereby located, claims by right of discovery and location all valuable minerals, under and in accordance with the provisions of the Act of Congress of May, 1872, and the laws of the State of Arizona for mining purposes, 1,500 feet in length along or on this mineral lode, vein or deposit within a width of 300 feet on each side of the middle of the lode, vein or deposit at the surface (600 feet width total); together with all the dips, spurs, angles and variations; also all water rights incident and appurtenant. The general course of the claim is North to South.

The undersigned is a citizen of the United States of America by birth, naturalization or legal organization.

The NAME of this Claim is SILVER CREEK 101

The DATE of LOCATION of this Claim is 24 day of March, 2011.

The location monument of this claim lies in the NW 1/4, Section 32 T. 20 N. R. 20 W., GSRB&M

Beginning at the northeast corner of the claim, and continuing in a clockwise direction:

Thence	<u>1500</u>	feet, bearing	<u>South</u>	to the southeast corner,
Thence	<u>300</u>	feet, bearing	<u>West</u>	to the south end center,
Thence	<u>300</u>	feet, bearing	<u>West</u>	to the southwest corner,
Thence	<u>1500</u>	feet, bearing	<u>North</u>	to the northwest corner,
Thence	<u>300</u>	feet, bearing	<u>East</u>	to the north end center,
Thence	<u>300</u>	feet, bearing	<u>East</u>	to the northeast corner, the point of

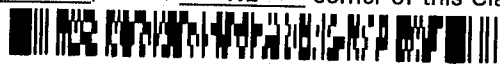
beginning.

The LOCATION MONUMENT lies midway between the two sides and is 20 feet from the South end and 1480 feet to the opposite end of this Claim.

This Claim is LOCATED in:	<u>NW</u> 1/4, Section <u>32</u> , T. <u>20</u> N., R. <u>20</u> W., <u>GSRB&M</u>
	<u>SW</u> 1/4, Section <u>29</u> , T. <u>20</u> N., R. <u>20</u> W., <u>GSRB&M</u>
	1/4, Section _____, T. <u>20</u> N., R. <u>20</u> W., <u>GSRB&M</u>
	1/4, Section _____, T. <u>20</u> N., R. <u>20</u> W., <u>GSRB&M</u>

Mojave County, Arizona.

To TIE this Claim to the Public Survey, begin at the NE corner, Section 33, Township 20 N., Range 20 W., G & SR Base and Meridian, bear 785 feet North and 8295 feet West to the NE corner of this Claim.



FEE# 2011024835

OFFICIAL RECORDS
OF MOHAVE COUNTY
CAROL MEIER,
COUNTY RECORDER



David Morris
David Morris Agent

05/06/2011 11:27 AM Fee: \$14.00

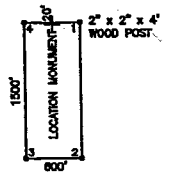
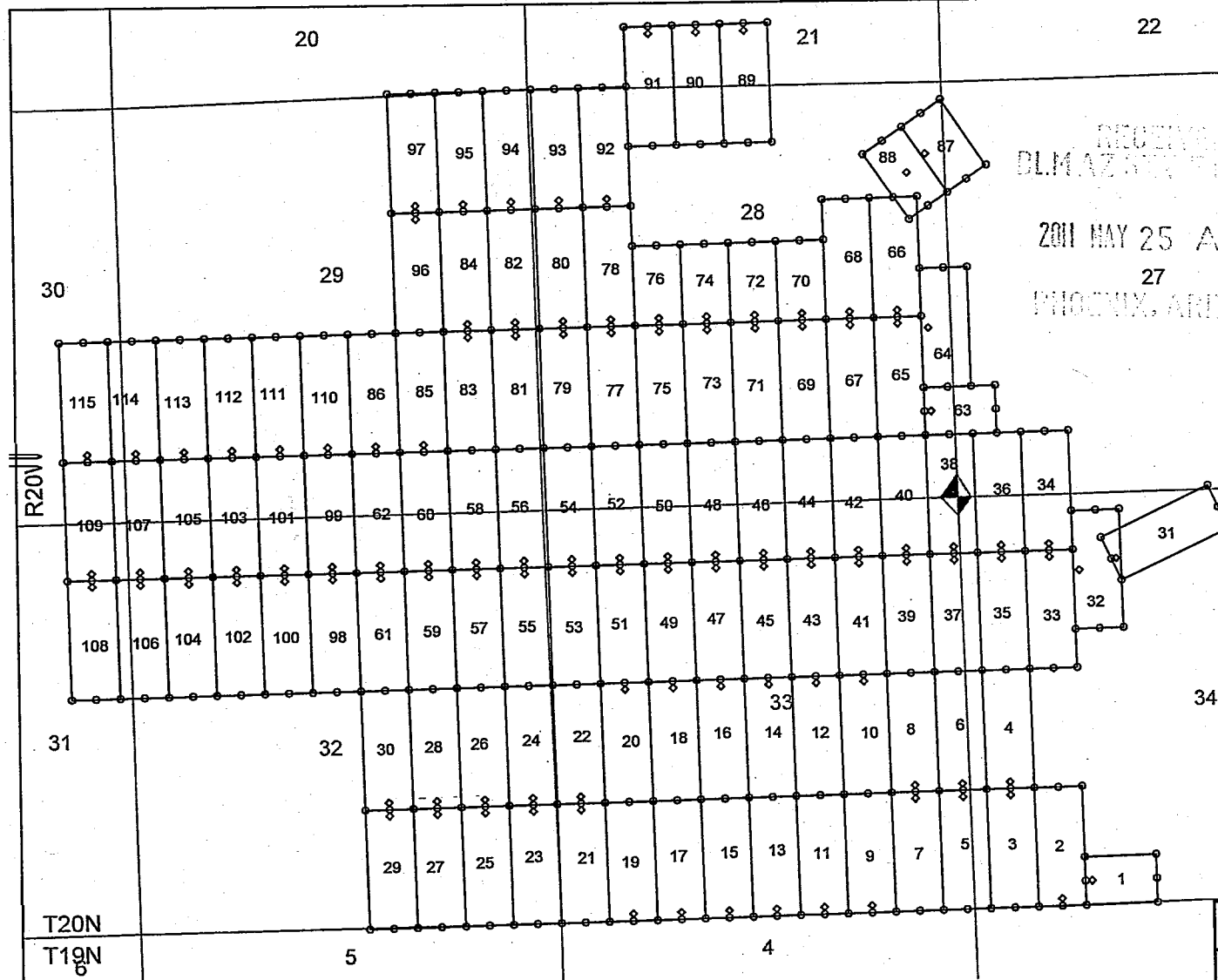
RECEIVED
MAY 25 2011
MAY 25 2011

AMC407963

The NE corner of claim 1 is located about 4615' south and 2305' east of the northeast corner of Section 33 T20N, R20W GSRB&M.

RECEIVED
 DLMAZAR SERVICE
 2011 MAY 25 A 9:14
 PHOENIX, ARIZONA

CLAIM LOCATION DATES
 Claims 64-84, 87-95 February 27, 2011
 Claims 33-63, 85, 86 February 28, 2011
 Claims 1-8, 10, 12-30 March 1, 2011
 Claims 9, 11 March 2, 2011
 Claims 96-115 March 24, 2011
 Claims 31, 32, 64 March 28, 2011



ALL CLAIMS ARE 1500' x 600'
 UNLESS OTHERWISE NOTED.
 TYPICAL CLAIM

EXPLANATION

- ◊ Claim Location Monument
- Claim Corner Monument
- Projected Section Line
- ◆ Survey Corner Monument Projected from USGS Topographic Map

SILVER CREEK LODE MINING CLAIMS

SILVER CREEK 1 - 115 CLAIM MAP
 T20N, R20W GSRB&M
 Mohave County, Arizona

SILVER STANDARD U.S. Inc. (a Nevada Corporation)
 One East Liberty St, Suite 424
 Reno, NV 89501

Drawn By: JJJ Date: April 2011
 AutoCad 2010 Drawing File: 2011-4_Silver Creek Claims.dwg

Survey & Map by:
 NORTH AMERICAN EXPLORATION, INC.
 447 North 300 West, Suite 3, Kaysville, UT 84037
 (801) 544-3421 www.nae-xploration.com



2

When Recorded Mail To:

North American Exploration Inc
447 North 300 West Suite 3
Kaysville UT 84037

SPACE ABOVE THIS LINE FOR RECORDER'S USE

LODE MINING CLAIM LOCATION CERTIFICATE STATE OF ARIZONA, COUNTY OF MOHAVE

KNOW ALL MEN BY THESE PRESENTS: That Silver Standard U.S. Inc. (A Nevada Corporation)
One East Liberty Street Suite 424
Reno, Nevada 89501

having discovered this mineral lode vein or deposit with the claim hereby located, claims by right of discovery and location all valuable minerals, under and in accordance with the provisions of the Act of Congress of May, 1872, and the laws of the State of Arizona for mining purposes, 1,500 feet in length along or on this mineral lode, vein or deposit within a width of 300 feet on each side of the middle of the lode, vein or deposit at the surface (600 feet width total); together with all the dips, spurs, angles and variations; also all water rights incident and appurtenant. The general course of the claim is North to South.

The undersigned is a citizen of the United States of America by birth, naturalization or legal organization.

The NAME of this Claim is SILVER CREEK 102

The DATE of LOCATION of this Claim is 24 day of March, 2011.

The location monument of this claim lies in the NW 1/4, Section 32 T. 20 N R. 20 W, GSRB&M

Beginning at the northeast corner of the claim, and continuing in a clockwise direction

Thence	<u>1500</u>	feet, bearing	<u>South</u>	to the southeast corner,
Thence	<u>300</u>	feet, bearing	<u>West</u>	to the south end center,
Thence	<u>300</u>	feet, bearing	<u>West</u>	to the southwest corner,
Thence	<u>1500</u>	feet, bearing	<u>North</u>	to the northwest corner,
Thence	<u>300</u>	feet, bearing	<u>East</u>	to the north end center,
Thence	<u>300</u>	feet, bearing	<u>East</u>	to the northeast corner, the point of

beginning.

The LOCATION MONUMENT lies midway between the two sides and is 20 feet from the North end and 1480 feet to the opposite end of this Claim.

This Claim	<u>NW</u> 1/4, Section <u>32</u> , T. <u>20 N</u> , R. <u>20 W</u> , GSRB&M
is LOCATED in:	1/4, Section _____, T. <u>20 N</u> , R. <u>20 W</u> , GSRB&M
	1/4, Section _____, T. <u>20 N</u> , R. <u>20 W</u> , GSRB&M
	1/4, Section _____, T. <u>20 N</u> , R. <u>20 W</u> , GSRB&M

Mojave County, Arizona.

To TIE this Claim to the Public Survey, begin at the NE corner, Section 33, Township 20 N, Range 20 W, G & SR Base and Meridian, bear 715 feet South and 8895 feet West, to the NE corner of this Claim.

FEE# 2011024836

OFFICIAL RECORDS
OF MOHAVE COUNTY
CAROL MEIER,
COUNTY RECORDER



05/06/2011 11:27 AM Fee: \$14.00

PAGE: 1 of 2

David Morris
David Morris Agent

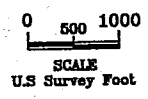
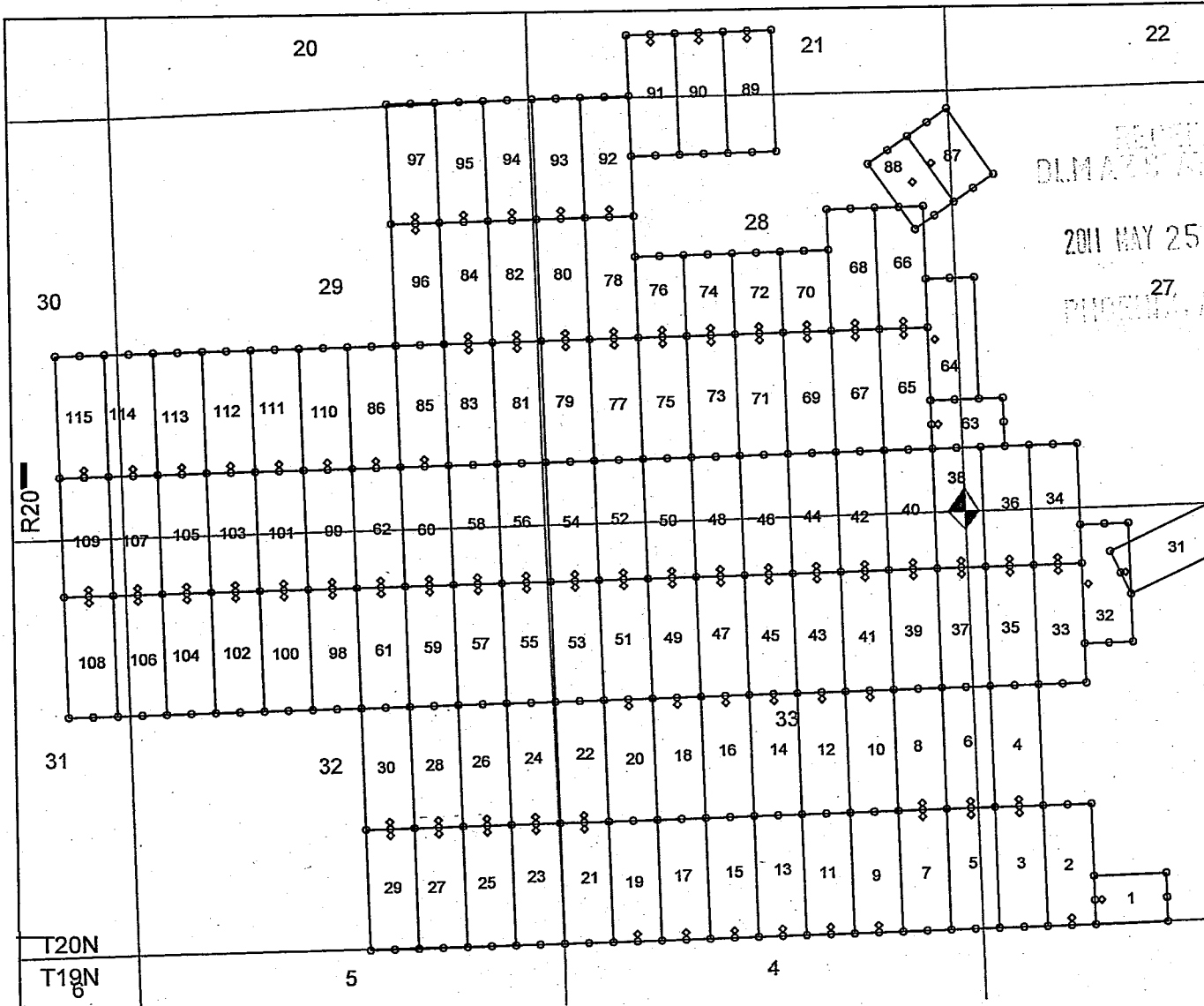
2011 MAY 25 11:08 AM
RECEIVED
BLM AZ 917 N. 117111

AMC407964

The NE corner of claim 1 is located about 4815' south and 2305' east of the northeast corner of Section 33 T20N, R20W GSRB&M.

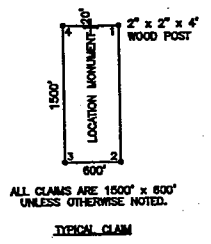
RECEIVED
 DLMAZON COUNTY
 2011 MAY 25 A 8:14
 PINNACLES, ARIZONA

CLAIM LOCATION DATES
 Claims 64-84, 87-95 February 27, 2011
 Claims 33-63, 85, 86 February 28, 2011
 Claims 1-8, 10, 12-30 March 1, 2011
 Claims 9, 11 March 2, 2011
 Claims 96-115 March 24, 2011
 Claims 31, 32, 64 March 28, 2011



EXPLANATION

- ◆ Claim Location Monument
- Claim Corner Monument
- Projected Section Line
- ◆ Survey Corner Monument Projected from USGS Topographic Map



ALL CLAIMS ARE 1500' x 600' UNLESS OTHERWISE NOTED.

TYPICAL CLAIM

SILVER CREEK LODGE MINING CLAIMS

SILVER CREEK 1 - 115 CLAIM MAP
 T20N, R20W GSRB&M
 Mohave County, Arizona

SILVER STANDARD U.S. Inc. (a Nevada Corporation)
 One East Liberty St, Suite 424
 Reno, NV 89501

Drawn By: JLI Date: April 2011
 AutoCad 2010 Drawing File: 2011-4_Silver Creek Claims.dwg

Survey & Map by:
 NORTH AMERICAN EXPLORATION, INC.
 447 North 300 West, Suite 3, Kayville, UT 84037
 (801) 544-3421 www.nae-xploration.com



2

When Recorded Mail To:

North American Exploration Inc
447 North 300 West Suite 3
Kaysville UT 84037

PLACE ABOVE THIS LINE FOR RECORDER'S USE

LODE MINING CLAIM LOCATION CERTIFICATE STATE OF ARIZONA, COUNTY OF MOHAVE

KNOW ALL MEN BY THESE PRESENTS: That Silver Standard U.S. Inc. (A Nevada Corporation)
One East Liberty Street Suite 424
Reno, Nevada 89501

having discovered this mineral lode vein or deposit with the claim hereby located, claims by right of discovery and location all valuable minerals, under and in accordance with the provisions of the Act of Congress of May, 1872, and the laws of the State of Arizona for mining purposes, 1,500 feet in length along or on this mineral lode, vein or deposit within a width of 300 feet on each side of the middle of the lode, vein or deposit at the surface (600 feet width total); together with all the dips, spurs, angles and variations; also all water rights incident and appurtenant. The general course of the claim is North to South.

The undersigned is a citizen of the United States of America by birth, naturalization or legal organization.

The NAME of this Claim is SILVER CREEK 103

The DATE of LOCATION of this Claim is 24 day of March, 2011.

The location monument of this claim lies in the NW 1/4, Section 32 T. 20 N R. 20 W, GSRB&M

Beginning at the northeast corner of the claim, and continuing in a clockwise direction.

Thence	<u>1500</u>	feet, bearing	<u>South</u>	to the southeast corner,
Thence	<u>300</u>	feet, bearing	<u>West</u>	to the south end center,
Thence	<u>300</u>	feet, bearing	<u>West</u>	to the southwest corner,
Thence	<u>1500</u>	feet, bearing	<u>North</u>	to the northwest corner,
Thence	<u>300</u>	feet, bearing	<u>East</u>	to the north end center,
Thence	<u>300</u>	feet, bearing	<u>East</u>	to the northeast corner, the point of

beginning.

The LOCATION MONUMENT lies midway between the two sides and is 20 feet from the South end and 1480 feet to the opposite end of this Claim.

This Claim is LOCATED in:	<u>NW</u> 1/4, Section <u>32</u> , T. <u>20 N</u> , R. <u>20 W</u> , <u>GSRB&M</u>
	<u>SW</u> 1/4, Section <u>29</u> , T. <u>20 N</u> , R. <u>20 W</u> , <u>GSRB&M</u>
	1/4, Section _____, T. <u>20 N</u> , R. <u>20 W</u> , <u>GSRB&M</u>
	1/4, Section _____, T. <u>20 N</u> , R. <u>20 W</u> , <u>GSRB&M</u>

Mojave County, Arizona.

To TIE this Claim to the Public Survey, begin at the NE corner, Section 33, Township 20 N, Range 20 W, G & SR Base and Meridian, bear 785 feet North and 8895 feet West, to the NE corner of this Claim.

FEE# 2011024837

OFFICIAL RECORDS
OF MOHAVE COUNTY
CAROL MEIER,
COUNTY RECORDER



05/06/2011 11:27 AM Fee: \$14.00

PAGE: 1 of 2

David Morris
David Morris Agent

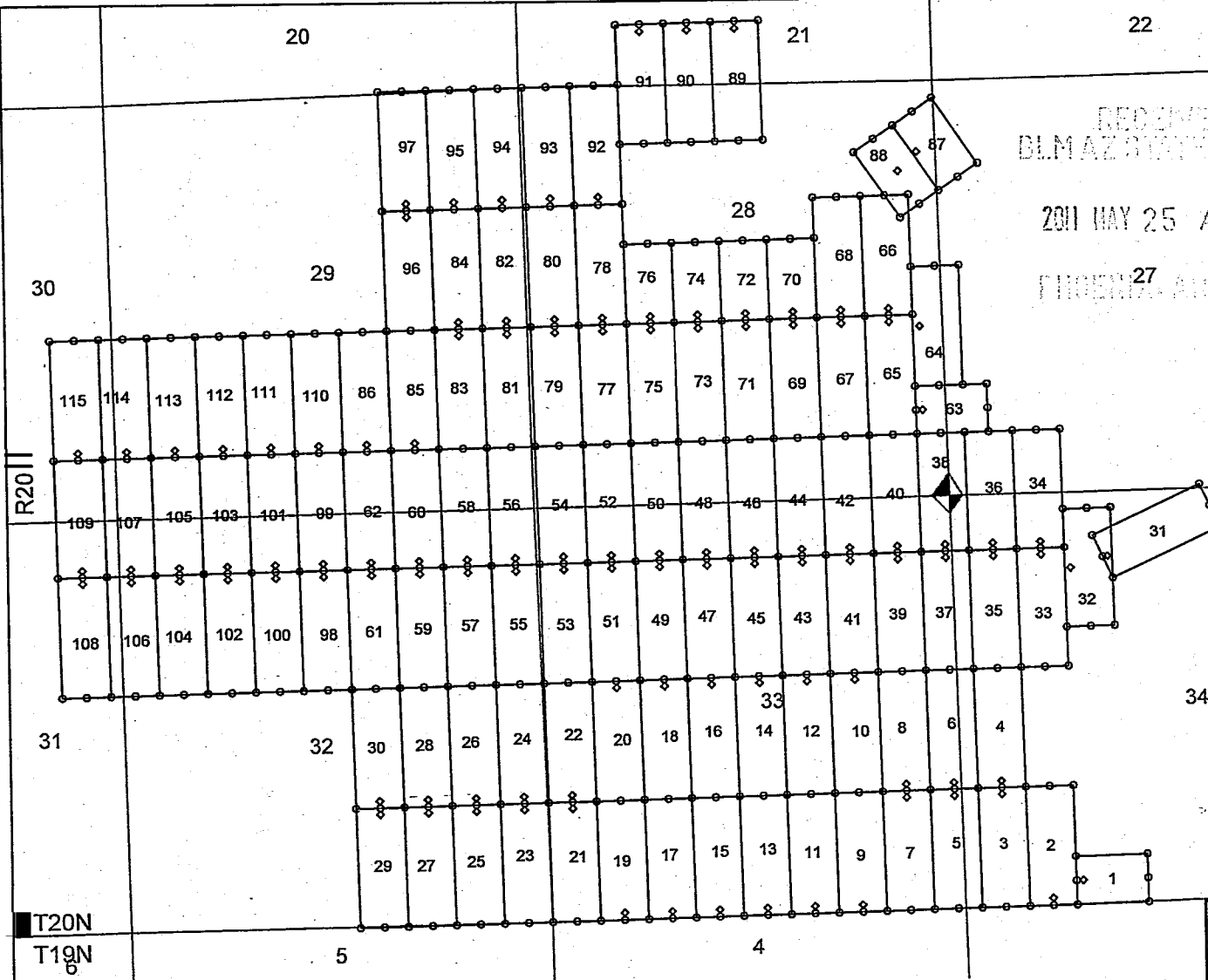
RECEIVED
BLM AZ STATE OFFICE
2011 MAY 25 AM 8:11
Mojave County, Arizona

AMC407965

The NE corner of claim 1 is located about 4615' south and 2305' east of the northeast corner of Section 33 T20N, R20W GSRB&M.

RECEIVED
BLM AZONA DISTRICT OFFICE
2011 MAY 25 A 8:14
TUCSON, ARIZONA

CLAIM LOCATION DATES
 Claims 64-84, 87-95 February 27, 2011
 Claims 33-83, 85, 86 February 28, 2011
 Claims 1-8, 10, 12-30 March 1, 2011
 Claims 9, 11 March 2, 2011
 Claims 96-115 March 24, 2011
 Claims 31, 32, 64 March 28, 2011



SILVER CREEK LODGE MINING CLAIMS

SILVER CREEK 1 - 115 CLAIM MAP
 T20N, R20W GSRB&M
 Mohave County, Arizona

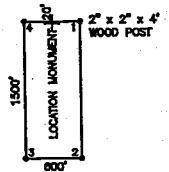
SILVER STANDARD U.S Inc. (a Nevada Corporation)
 One East Liberty St, Suite 424
 Reno, NV 89501

Drawn By: JLI Date: April 2011
 AutoCad 2010 Drawing File: 2011-4_Silver Creek Claims.dwg

Survey & Map by:
 NORTH AMERICAN EXPLORATION, INC.
 447 North 300 West, Suite 3, Kaysville, UT 84037
 (801) 544-3421 www.nae-xploration.com

EXPLANATION

- ◊ Claim Location Monument
- Claim Corner Monument
- Projected Section Line
- ◆ Survey Corner Monument Projected from USGS Topographic Map



ALL CLAIMS ARE 1500' x 800'
 UNLESS OTHERWISE NOTED.

TYPICAL CLAIM

2

When Recorded Mail To:

North American Exploration Inc
447 North 300 West Suite 3
Kaysville UT 84037

SPACE ABOVE THIS LINE FOR RECORDER'S USE

LODE MINING CLAIM LOCATION CERTIFICATE STATE OF ARIZONA, COUNTY OF MOHAVE

KNOW ALL MEN BY THESE PRESENTS: That Silver Standard U.S. Inc. (A Nevada Corporation)
One East Liberty Street Suite 424
Reno, Nevada 89501

having discovered this mineral lode vein or deposit with the claim hereby located, claims by right of discovery and location all valuable minerals, under and in accordance with the provisions of the Act of Congress of May, 1872, and the laws of the State of Arizona for mining purposes, 1,500 feet in length along or on this mineral lode, vein or deposit within a width of 300 feet on each side of the middle of the lode, vein or deposit at the surface (600 feet width total); together with all the dips, spurs, angles and variations; also all water rights incident and appurtenant. The general course of the claim is North to South.

The undersigned is a citizen of the United States of America by birth, naturalization or legal organization.

The NAME of this Claim is SILVER CREEK 104.

The DATE of LOCATION of this Claim is 24 day of March, 2011.

The location monument of this claim lies in the NW 1/4, Section 32 T. 20 N. R. 20 W., GSRB&M

Beginning at the northeast corner of the claim, and continuing in a clockwise direction.

Thence	<u>1500</u>	feet, bearing	<u>South</u>	to the southeast corner,
Thence	<u>300</u>	feet, bearing	<u>West</u>	to the south end center,
Thence	<u>300</u>	feet, bearing	<u>West</u>	to the southwest corner,
Thence	<u>1500</u>	feet, bearing	<u>North</u>	to the northwest corner,
Thence	<u>300</u>	feet, bearing	<u>East</u>	to the north end center,
Thence	<u>300</u>	feet, bearing	<u>East</u>	to the northeast corner, the point of beginning.

The LOCATION MONUMENT lies midway between the two sides and is 20 feet from the North end and 1480 feet to the opposite end of this Claim.

This Claim is LOCATED in:

<u>NW</u> 1/4, Section <u>32</u> , T. <u>20</u> N., R. <u>20</u> W., <u>GSRB&M</u>
_____ 1/4, Section _____, T. <u>20</u> N., R. <u>20</u> W., <u>GSRB&M</u>
_____ 1/4, Section _____, T. <u>20</u> N., R. <u>20</u> W., <u>GSRB&M</u>
_____ 1/4, Section _____, T. <u>20</u> N., R. <u>20</u> W., <u>GSRB&M</u>

Mojave County, Arizona.

To TIE this Claim to the Public Survey, begin at the NE corner, Section 33, Township 20 N., Range 20 W., G & SR Base and Meridian, bear 715 feet South and 9495 feet West, to the NE corner of this Claim.



FEE# 2011024838

OFFICIAL RECORDS
OF MOHAVE COUNTY
CAROL MEIER,
COUNTY RECORDER



05/06/2011 11:27 AM Fee: \$14.00

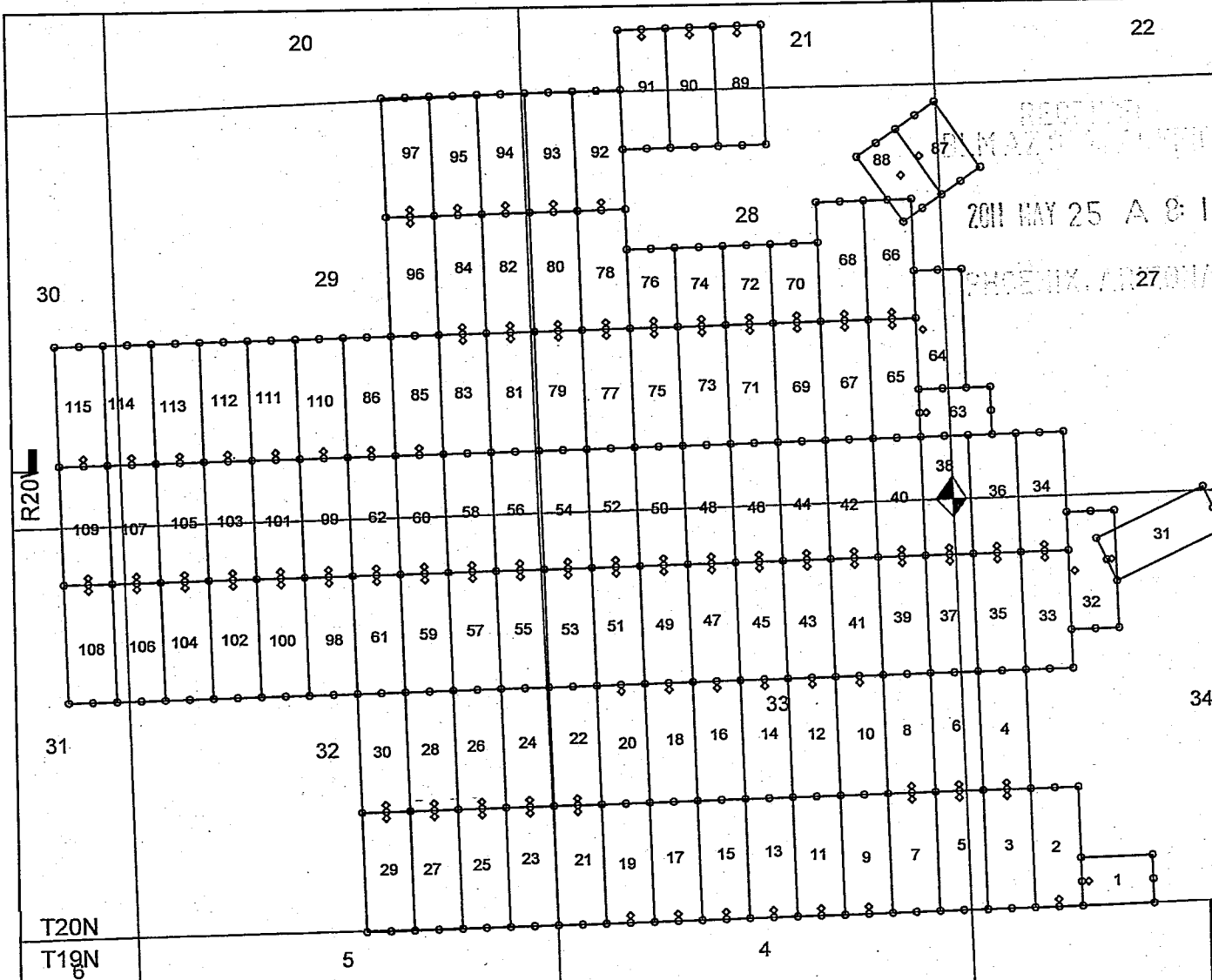
PAGE: 1 of 2

David Morris
David Morris Agent

RECEIVED
MAY 25 A 8:14
MOHAVE COUNTY

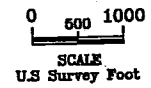
AMC407966

The NE corner of claim 1 is located about 4815' south and 2305' east of the northeast corner of Section 33 T20N, R20W GSRB&M.

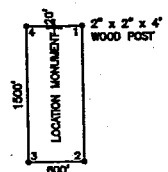


RECEIVED
 MAY 25 A 8:14
 PHOENIX, AZ 85001

CLAIM LOCATION DATES
 Claims 64-84, 87-95 February 27, 2011
 Claims 33-63, 85, 86 February 28, 2011
 Claims 1-8, 10, 12-30 March 1, 2011
 Claims 9, 11 March 2, 2011
 Claims 98-115 March 24, 2011
 Claims 31, 32, 64 March 28, 2011



T20N
 T19N



ALL CLAIMS ARE 1500' x 600'
 UNLESS OTHERWISE NOTED.

TYPICAL CLAIM

EXPLANATION

- Claim Location Monument
- Claim Corner Monument
- Projected Section Line
- ◆ Survey Corner Monument Projected from USGS Topographic Map

SILVER CREEK LODE MINING CLAIMS

SILVER CREEK 1 - 115 CLAIM MAP
 T20N, R20W GSRB&M
 Mohave County, Arizona

SILVER STANDARD U.S. Inc. (a Nevada Corporation)
 One East Liberty St, Suite 424
 Reno, NV 89501

Drawn By: JLI Date: April 2011

AutoCad 2010 Drawing File: 2011-4_Silver Creek Claims.dwg

Survey & Map by:
 NORTH AMERICAN EXPLORATION, INC.
 447 North 300 West, Suite 3, Kaysville, UT 84037
 (801) 544-3421 www.nae-exploration.com



2

When Recorded Mail To:

North American Exploration Inc
447 North 300 West Suite 3
Kaysville UT 84037

SPACE ABOVE THIS LINE FOR RECORDER'S USE

LODE MINING CLAIM LOCATION CERTIFICATE STATE OF ARIZONA, COUNTY OF MOHAVE

KNOW ALL MEN BY THESE PRESENTS: That Silver Standard U.S. inc. (A Nevada Corporation)
One East Liberty Street Suite 424
Reno, Nevada 89501

having discovered this mineral lode vein or deposit with the claim hereby located, claims by right of discovery and location all valuable minerals, under and in accordance with the provisions of the Act of Congress of May, 1872, and the laws of the State of Arizona for mining purposes, 1,500 feet in length along or on this mineral lode, vein or deposit within a width of 300 feet on each side of the middle of the lode, vein or deposit at the surface (600 feet width total); together with all the dips, spurs, angles and variations; also all water rights incident and appurtenant. The general course of the claim is North to South.

The undersigned is a citizen of the United States of America by birth, naturalization or legal organization.

The NAME of this Claim is SILVER CREEK 105

The DATE of LOCATION of this Claim is 24 day of March, 2011.

The location monument of this claim lies in the NW 1/4, Section 32 T. 20 N R. 20 W GSRB&M

Beginning at the northeast corner of the claim, and continuing in a clockwise direction.

Thence	<u>1500</u>	feet, bearing	<u>South</u>	to the southeast corner,
Thence	<u>300</u>	feet, bearing	<u>West</u>	to the south end center,
Thence	<u>300</u>	feet, bearing	<u>West</u>	to the southwest corner,
Thence	<u>1500</u>	feet, bearing	<u>North</u>	to the northwest corner,
Thence	<u>300</u>	feet, bearing	<u>East</u>	to the north end center,
Thence	<u>300</u>	feet, bearing	<u>East</u>	to the northeast corner, the point of

beginning.

The LOCATION MONUMENT lies midway between the two sides and is 20 feet from the South end and 1480 feet to the opposite end of this Claim.

This Claim is LOCATED in:	<u>NW</u> 1/4, Section <u>32</u> , T. <u>20 N</u> , R. <u>20 W</u> , <u>GSRB&M</u>
	<u>SW</u> 1/4, Section <u>29</u> , T. <u>20 N</u> , R. <u>20 W</u> , <u>GSRB&M</u>
	1/4, Section _____, T. <u>20 N</u> , R. <u>20 W</u> , <u>GSRB&M</u>
	1/4, Section _____, T. <u>20 N</u> , R. <u>20 W</u> , <u>GSRB&M</u>

Mojave County, Arizona.

To TIE this Claim to the Public Survey, begin at the NE corner, Section 33, Township 20 N,

Range 20 W, G & SR Base and Meridian, bear 785 feet North and 9495 feet

West, to the NE corner of this Claim.

FEE# 2011024839

OFFICIAL RECORDS
OF MOHAVE COUNTY
CAROL MEIER,
COUNTY RECORDER



David Morris
David Morris Agent

05/06/2011 11:27 AM Fee: \$14.00

PAGE: 1 of 2

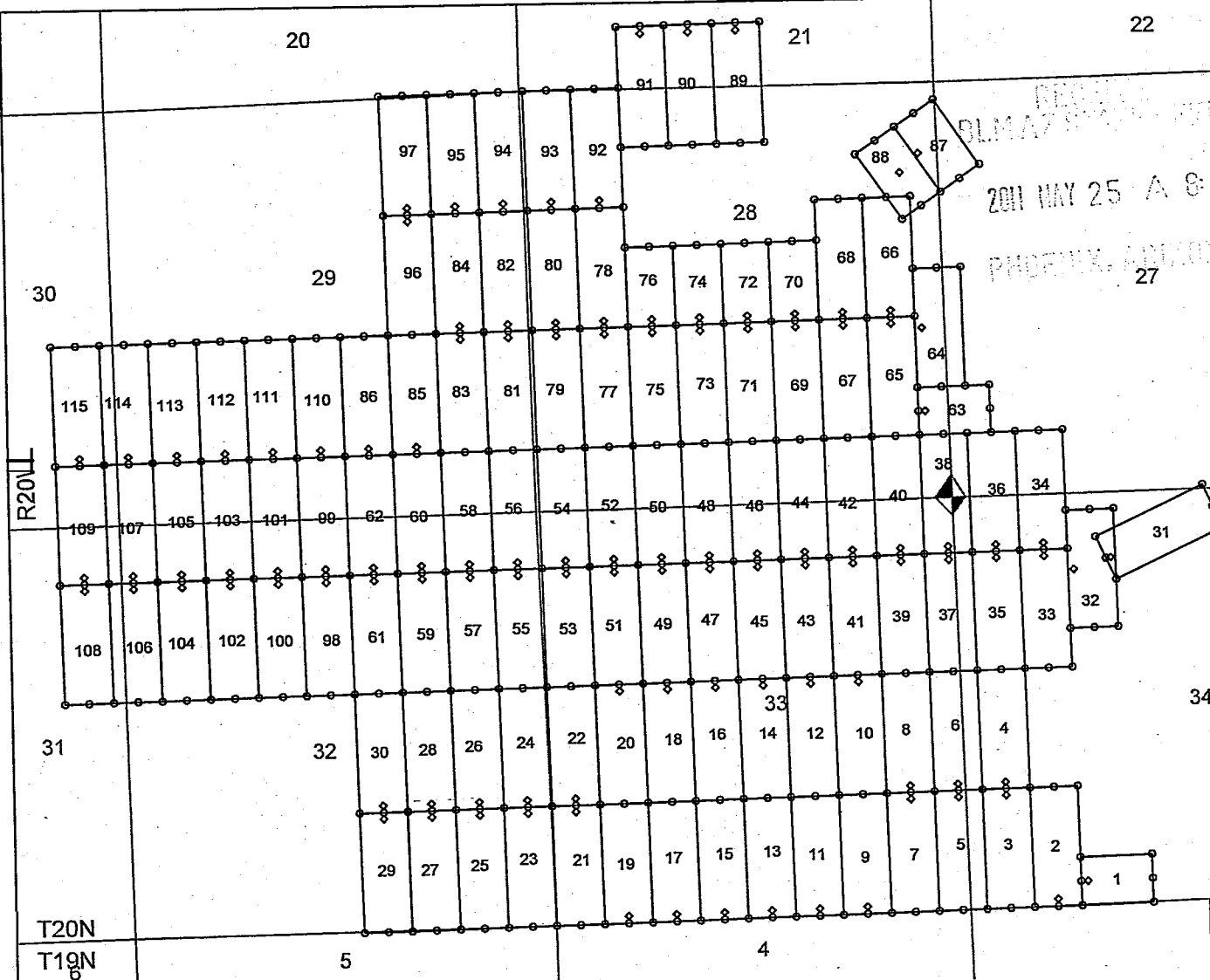
2011 MAY 25 A 8:14
DLM
RECORDED
GSRB&M

AMC407967

The NE corner of claim 1 is located about 4615' south and 2305' east of the northeast corner of Section 33 T20N, R20W GSRB&M.

RECEIVED
 DLMAZ
 2011 MAY 25 A 8:14
 PHOENIX, ARIZONA

CLAIM LOCATION DATES
 Claims 64-84, 87-95 February 27, 2011
 Claims 33-63, 85, 86 February 28, 2011
 Claims 1-8, 10, 12-30 March 1, 2011
 Claims 9, 11 March 2, 2011
 Claims 96-115 March 24, 2011
 Claims 31, 32, 64 March 28, 2011

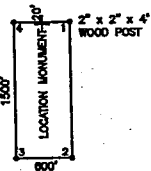


0 500 1000
 SCALE
 U.S Survey Foot



EXPLANATION

- ◊ Claim Location Monument
- Claim Corner Monument
- Projected Section Line
- ◈ Survey Corner Monument Projected from USGS Topographic Map



ALL CLAIMS ARE 1500' x 600'
 UNLESS OTHERWISE NOTED.

TYPICAL CLAIM

SILVER CREEK LODE MINING CLAIMS

SILVER CREEK 1 - 115 CLAIM MAP
 T20N, R20W GSRB&M
 Mohave County, Arizona

SILVER STANDARD U.S Inc. (a Nevada Corporation)
 One East Liberty St, Suite 424
 Reno, NV 89501

Drawn By: JLI

Date: April 2011

AutoCad 2010 Drawing File: 2011-4_Silver Creek Claims.dwg

Survey & Map by:

NORTH AMERICAN EXPLORATION, INC.
 447 North 300 West, Suite 3, Kaysville, UT 84037
 (801) 544-3421 www.nae-exploration.com



2

When Recorded Mail To:

North American Exploration Inc
447 North 300 West Suite 3
Kaysville UT 84037

SPACE ABOVE THIS LINE FOR RECORDER'S USE

LODE MINING CLAIM LOCATION CERTIFICATE STATE OF ARIZONA, COUNTY OF MOHAVE

KNOW ALL MEN BY THESE PRESENTS: That Silver Standard U.S. Inc. (A Nevada Corporation)
One East Liberty Street Suite 424
Reno, Nevada 89501

having discovered this mineral lode vein or deposit with the claim hereby located, claims by right of discovery and location all valuable minerals, under and in accordance with the provisions of the Act of Congress of May, 1872, and the laws of the State of Arizona for mining purposes, 1,500 feet in length along or on this mineral lode, vein or deposit within a width of 300 feet on each side of the middle of the lode, vein or deposit at the surface (600 feet width total); together with all the dips, spurs, angles and variations; also all water rights incident and appurtenant. The general course of the claim is North to South.

The undersigned is a citizen of the United States of America by birth, naturalization or legal organization.

The NAME of this Claim is SILVER CREEK 106

The DATE of LOCATION of this Claim is 24 day of March, 2011.

The location monument of this claim lies in the NW 1/4, Section 32 T. 20 N R. 20 W, GSRB&M

Beginning at the northeast corner of the claim, and continuing in a clockwise direction.

Thence	<u>1500</u>	feet, bearing	<u>South</u>	to the southeast corner,
Thence	<u>300</u>	feet, bearing	<u>West</u>	to the south end center,
Thence	<u>300</u>	feet, bearing	<u>West</u>	to the southwest corner,
Thence	<u>1500</u>	feet, bearing	<u>North</u>	to the northwest corner,
Thence	<u>300</u>	feet, bearing	<u>East</u>	to the north end center,
Thence	<u>300</u>	feet, bearing	<u>East</u>	to the northeast corner, the point of

beginning.

The LOCATION MONUMENT lies midway between the two sides and is 20 feet from the North end and 1480 feet to the opposite end of this Claim.

This Claim is LOCATED in:	<u>NW</u>	1/4, Section <u>32</u> , T. <u>20 N.</u> , R. <u>20 W.</u> , <u>GSRB&M</u>
	<u>NE</u>	1/4, Section <u>31</u> , T. <u>20 N.</u> , R. <u>20 W.</u> , <u>GSRB&M</u>
	_____	1/4, Section _____, T. <u>20 N.</u> , R. <u>20 W.</u> , <u>GSRB&M</u>
	_____	1/4, Section _____, T. <u>20 N.</u> , R. <u>20 W.</u> , <u>GSRB&M</u>

Mojave County, Arizona.

To TIE this Claim to the Public Survey, begin at the NE corner, Section 33, Township 20 N, Range 20 W, G & SR Base and Meridian, bear 715 feet South and 10,095 feet West, to the NE corner of this Claim.



FEE# 2011024840

OFFICIAL RECORDS
OF MOHAVE COUNTY
CAROL MEIER,
COUNTY RECORDER



05/06/2011 11:27 AM Fee: \$14.00

PAGE: 1 of 2

David Morris
David Morris Agent

RECEIVED
MAY 25 8 14
LMAZ STATE OFFICE

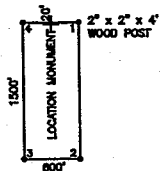
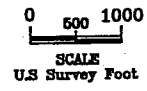
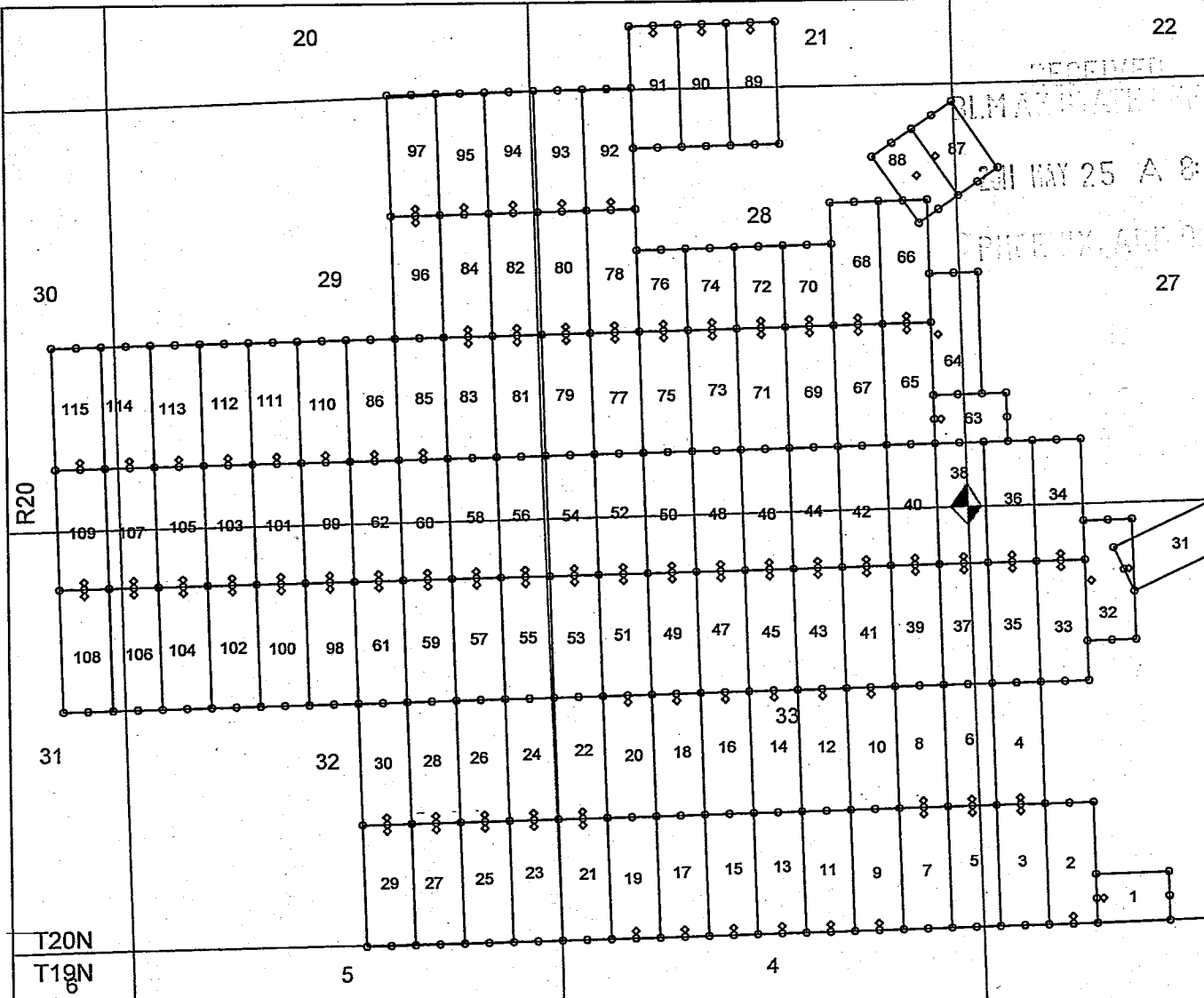
AMC407968

The NE corner of claim 1 is located about 4815' south and 2305' east of the northeast corner of Section 33 T20N, R20W GSRB&M.

RECEIVED
MAY 25 A 8:14
PRICE BY AIR 0.17

CLAIM LOCATION DATES

Claims 84-84, 87-95 February 27, 2011
 Claims 33-83, 85, 86 February 28, 2011
 Claims 1-8, 10, 12-30 March 1, 2011
 Claims 9, 11 March 2, 2011
 Claims 96-115 March 24, 2011
 Claims 31, 32, 64 March 28, 2011



ALL CLAIMS ARE 1800' x 800' UNLESS OTHERWISE NOTED.

TYPICAL CLAIM

EXPLANATION

- ◆ Claim Location Monument
- Claim Corner Monument
- - - Projected Section Line
- ◆ Survey Corner Monument Projected from USGS Topographic Map

SILVER CREEK LODE MINING CLAIMS

SILVER CREEK 1 - 115 CLAIM MAP
 T20N, R20W GSRB&M
 Mohave County, Arizona

SILVER STANDARD U.S Inc. (a Nevada Corporation)
 One East Liberty St, Suite 424
 Reno, NV 89501

Drawn By: JLI Date: April 2011
 AutoCad 2010 Drawing File: 2011-4_Silver Creek Claims.dwg

Survey & Map by:
 NORTH AMERICAN EXPLORATION, INC.
 447 North 300 West, Suite 3, Kaysville, UT 84037
 (801) 544-3421 www.nae-xploration.com



2

When Recorded Mail To:

North American Exploration Inc
447 North 300 West Suite 3
Kaysville UT 84037

SPACE ABOVE THIS LINE FOR RECORDER'S USE

LODE MINING CLAIM LOCATION CERTIFICATE STATE OF ARIZONA, COUNTY OF MOHAVE

KNOW ALL MEN BY THESE PRESENTS: That Silver Standard U.S. Inc. (A Nevada Corporation)
One East Liberty Street Suite 424
Reno, Nevada 89501

having discovered this mineral lode vein or deposit with the claim hereby located, claims by right of discovery and location all valuable minerals, under and in accordance with the provisions of the Act of Congress of May, 1872, and the laws of the State of Arizona for mining purposes, 1,500 feet in length along or on this mineral lode, vein or deposit within a width of 300 feet on each side of the middle of the lode, vein or deposit at the surface (600 feet width total); together with all the dips, spurs, angles and variations; also all water rights incident and appurtenant. The general course of the claim is North to South.

The undersigned is a citizen of the United States of America by birth, naturalization or legal organization.

The NAME of this Claim is SILVER CREEK 107.

The DATE of LOCATION of this Claim is 24 day of March, 2011.

The location monument of this claim lies in the NW 1/4, Section 32 T. 20 N R. 20 W, GSRB&M

Beginning at the northeast corner of the claim, and continuing in a clockwise direction.

Thence	<u>1500</u>	feet, bearing	<u>South</u>	to the southeast corner,
Thence	<u>300</u>	feet, bearing	<u>West</u>	to the south end center,
Thence	<u>300</u>	feet, bearing	<u>West</u>	to the southwest corner,
Thence	<u>1500</u>	feet, bearing	<u>North</u>	to the northwest corner,
Thence	<u>300</u>	feet, bearing	<u>East</u>	to the north end center,
Thence	<u>300</u>	feet, bearing	<u>East</u>	to the northeast corner, the point of

beginning.

The LOCATION MONUMENT lies midway between the two sides and is 20 feet from the South end and 1480 feet to the opposite end of this Claim.

This Claim is LOCATED in:	<u>NW</u>	1/4, Section <u>32</u> , T. <u>20 N.</u> , R. <u>20 W.</u> , <u>GSRB&M</u>
	<u>SW</u>	1/4, Section <u>29</u> , T. <u>20 N.</u> , R. <u>20 W.</u> , <u>GSRB&M</u>
	<u>NE</u>	1/4, Section <u>31</u> , T. <u>20 N.</u> , R. <u>20 W.</u> , <u>GSRB&M</u>
	<u>SE</u>	1/4, Section <u>30</u> , T. <u>20 N.</u> , R. <u>20 W.</u> , <u>GSRB&M</u>

Mojave County, Arizona.

To TIE this Claim to the Public Survey, begin at the NE corner, Section 33, Township 20 N, Range 20 W, G & SR Base and Meridian, bear 785 feet North and 10,095 feet West, to the NE corner of this Claim.

FEE# 2011024841

OFFICIAL RECORDS
OF MOHAVE COUNTY
CAROL MEIER,
COUNTY RECORDER



05/06/2011 11:27 AM Fee: \$14.00

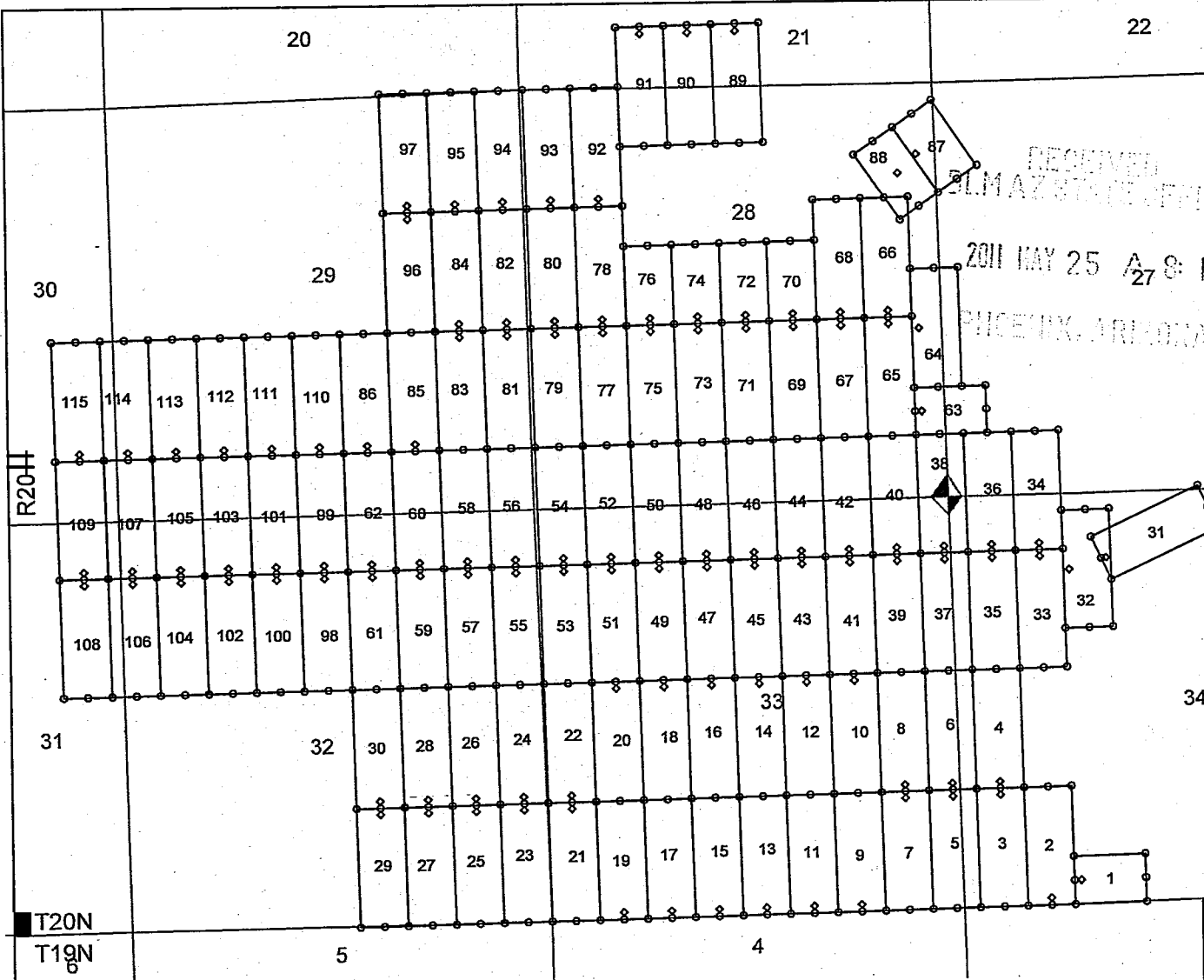
PAGE: 1 of 2

David Morris
David Morris Agent

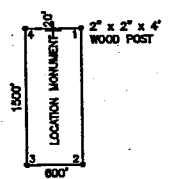
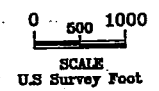
2011 MAY 25 AM 9:15
RECORDED
PLM AZ SRV REC OFFICE

AMC407969

The NE corner of claim 1 is located about 4815' south and 2305' east of the northeast corner of Section 33 T20N, R20W GSRB&M.



CLAIM LOCATION DATES
 Claims 64-84, 87-89 February 27, 2011
 Claims 33-83, 85, 86 February 28, 2011
 Claims 1-8, 10, 12-30 March 1, 2011
 Claims 9, 11 March 2, 2011
 Claims 96-115 March 24, 2011
 Claims 31, 32, 64 March 28, 2011



ALL CLAIMS ARE 1500' x 800' UNLESS OTHERWISE NOTED.
 TYPICAL CLAIM

EXPLANATION

- ◊ Claim Location Monument
- Claim Corner Monument
- Projected Section Line
- ◄ Survey Corner Monument Projected from USGS Topographic Map

SILVER CREEK LODE MINING CLAIMS

SILVER CREEK 1 - 115 CLAIM MAP
 T20N, R20W GSRB&M
 Mohave County, Arizona

SILVER STANDARD U.S Inc. (a Nevada Corporation)
 One East Liberty St, Suite 424
 Reno, NV 89501

Drawn By: JLI Date: April 2011

AutoCad 2010 Drawing File: 2011-4_Silver Creek Claims.dwg

Survey & Map by:
 NORTH AMERICAN EXPLORATION, INC.
 447 North 300 West, Suite 3, Kayville, UT 84037
 (801) 544-3421 www.nae-exploration.com



When Recorded Mail To:

North American Exploration Inc
447 North 300 West Suite 3
Kaysville UT 84037

SPACE ABOVE THIS LINE FOR RECORDER'S USE

LODE MINING CLAIM LOCATION CERTIFICATE STATE OF ARIZONA, COUNTY OF MOHAVE

KNOW ALL MEN BY THESE PRESENTS: That Silver Standard U.S. Inc. (A Nevada Corporation)
One East Liberty Street Suite 424
Reno, Nevada 89501

having discovered this mineral lode vein or deposit with the claim hereby located, claims by right of discovery and location all valuable minerals, under and in accordance with the provisions of the Act of Congress of May, 1872, and the laws of the State of Arizona for mining purposes, 1,500 feet in length along or on this mineral lode, vein or deposit within a width of 300 feet on each side of the middle of the lode, vein or deposit at the surface (600 feet width total); together with all the dips, spurs, angles and variations; also all water rights incident and appurtenant. The general course of the claim is North to South.

The undersigned is a citizen of the United States of America by birth, naturalization or legal organization.

The NAME of this Claim is SILVER CREEK 108

The DATE of LOCATION of this Claim is 24 day of March, 2011.

The location monument of this claim lies in the NE 1/4, Section 31 T. 20 N R. 20 W, GSRB&M

Beginning at the northeast corner of the claim, and continuing in a clockwise direction:

Thence	<u>1500</u>	feet, bearing	<u>South</u>	to the southeast corner,
Thence	<u>300</u>	feet, bearing	<u>West</u>	to the south end center,
Thence	<u>300</u>	feet, bearing	<u>West</u>	to the southwest corner,
Thence	<u>1500</u>	feet, bearing	<u>North</u>	to the northwest corner,
Thence	<u>300</u>	feet, bearing	<u>East</u>	to the north end center,
Thence	<u>300</u>	feet, bearing	<u>East</u>	to the northeast corner, the point of

beginning.

The LOCATION MONUMENT lies midway between the two sides and is 20 feet from the North end and 1480 feet to the opposite end of this Claim.

This Claim is LOCATED in:

<u>NE</u>	1/4, Section <u>31</u> , T. <u>20</u> N., R. <u>20</u> W., <u>GSRB&M</u>
	1/4, Section _____, T. <u>20</u> N., R. <u>20</u> W., <u>GSRB&M</u>
	1/4, Section _____, T. <u>20</u> N., R. <u>20</u> W., <u>GSRB&M</u>
	1/4, Section _____, T. <u>20</u> N., R. <u>20</u> W., <u>GSRB&M</u>

Mojave County, Arizona.

To TIE this Claim to the Public Survey, begin at the NE corner, Section 33, Township 20 N, Range 20 W, G & SR Base and Meridian, bear 715 feet South and 10,695 feet West, to the NE corner of this Claim.



FEE# 2011024842

OFFICIAL RECORDS
OF MOHAVE COUNTY
CAROL MEIER,
COUNTY RECORDER



05/06/2011 11:27 AM Fee: \$14.00

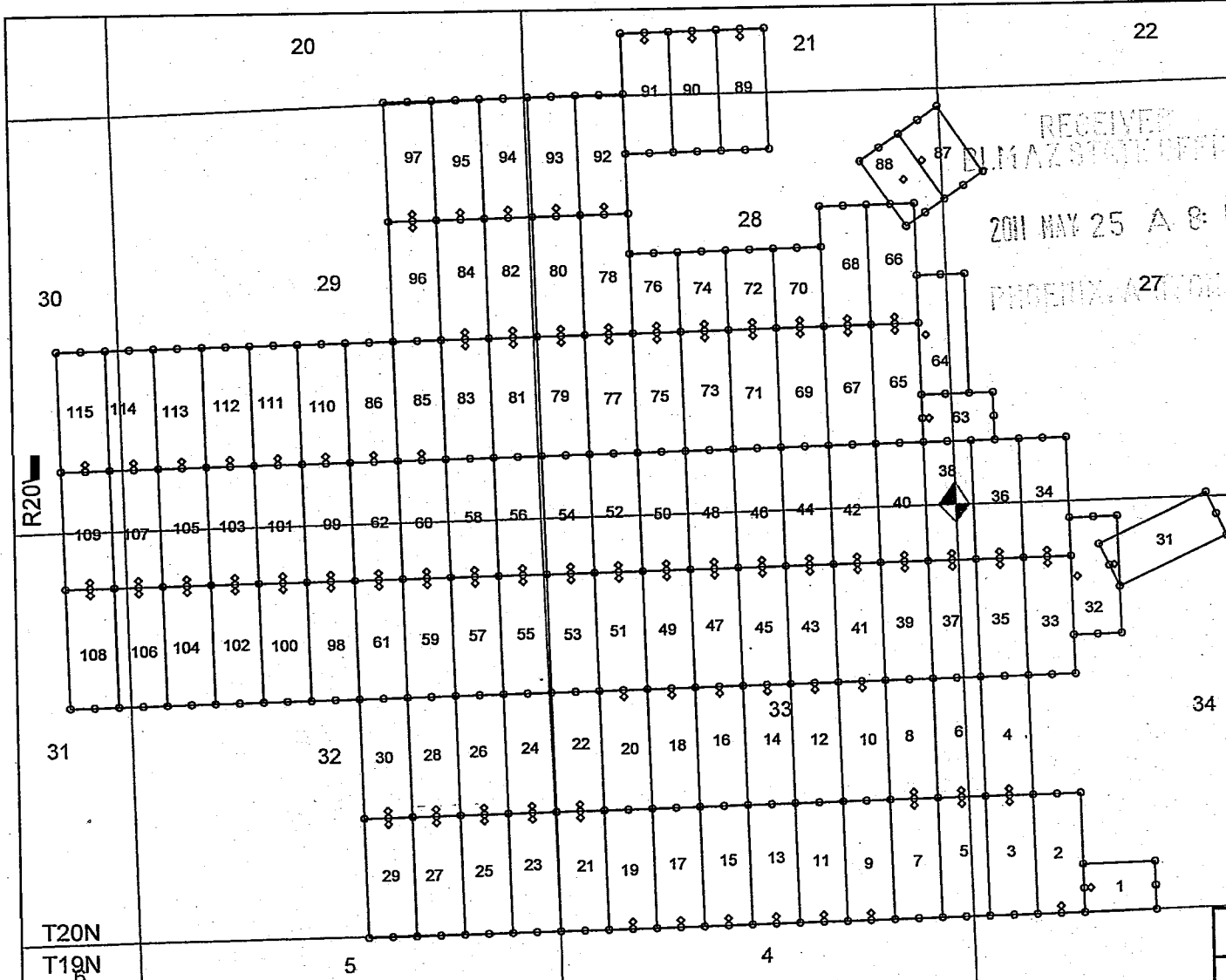
PAGE: 1 of 2

David Morris
David Morris Agent

RECEIVED
PLM AZ STATE OFFICE
2011 MAY 25 AM 11:19

AMC407970

The NE corner of claim 1 is located about 4615' south and 2305' east of the northeast corner of Section 33 T20N, R20W GSRB&M.



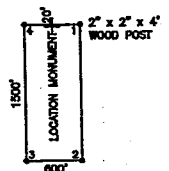
CLAIM LOCATION DATES
 Claims 64-84, 87-95 February 27, 2011
 Claims 33-63, 85, 86 February 28, 2011
 Claims 1-8, 10, 12-30 March 1, 2011
 Claims 9, 11 March 2, 2011
 Claims 96-115 March 24, 2011
 Claims 31, 32, 64 March 28, 2011

0 500 1000
 SCALE
 U.S. Survey Feet



EXPLANATION

- ◆ Claim Location Monument
- Claim Corner Monument
- Projected Section Line
- ◆ Survey Corner Monument Projected from USGS Topographic Map



ALL CLAIMS ARE 1500' x 600'
 UNLESS OTHERWISE NOTED.

TYPICAL CLAIM

SILVER CREEK LODE MINING CLAIMS

SILVER CREEK 1 - 115 CLAIM MAP
 T20N, R20W GSRB&M
 Mohave County, Arizona

SILVER STANDARD U.S. Inc. (a Nevada Corporation)
 One East Liberty St, Suite 424
 Reno, NV 89501

Drawn By: JJJ Date: April 2011
 AutoCad 2010 Drawing File: 2011-4_Silver Creek Claims.dwg

Survey & Map by:
 NORTH AMERICAN EXPLORATION, INC.
 447 North 300 West, Suite 3, Kaysville, UT 84037
 (801) 544-3421 www.nae-xploration.com



2

When Recorded Mail To:

North American Exploration Inc
447 North 300 West Suite 3
Kaysville UT 84037

SPACE ABOVE THIS LINE FOR RECORDER'S USE

LODE MINING CLAIM LOCATION CERTIFICATE STATE OF ARIZONA, COUNTY OF MOHAVE

KNOW ALL MEN BY THESE PRESENTS: That Silver Standard U.S. Inc. (A Nevada Corporation)
One East Liberty Street Suite 424
Reno, Nevada 89501

having discovered this mineral lode vein or deposit with the claim hereby located, claims by right of discovery and location all valuable minerals, under and in accordance with the provisions of the Act of Congress of May, 1872, and the laws of the State of Arizona for mining purposes, 1,500 feet in length along or on this mineral lode, vein or deposit within a width of 300 feet on each side of the middle of the lode, vein or deposit at the surface (600 feet width total); together with all the dips, spurs, angles and variations; also all water rights incident and appurtenant. The general course of the claim is North to South.

The undersigned is a citizen of the United States of America by birth, naturalization or legal organization.

The NAME of this Claim is SILVER CREEK 109.

The DATE of LOCATION of this Claim is 24 day of March, 2011.

The location monument of this claim lies in the NE 1/4, Section 31 T. 20 N R. 20 W, GSRB&M

Beginning at the northeast corner of the claim, and continuing in a clockwise direction:

Thence	<u>1500</u>	feet, bearing	<u>South</u>	to the southeast corner,
Thence	<u>300</u>	feet, bearing	<u>West</u>	to the south end center,
Thence	<u>300</u>	feet, bearing	<u>West</u>	to the southwest corner,
Thence	<u>1500</u>	feet, bearing	<u>North</u>	to the northwest corner,
Thence	<u>300</u>	feet, bearing	<u>East</u>	to the north end center,
Thence	<u>300</u>	feet, bearing	<u>East</u>	to the northeast corner, the point of

beginning.

The LOCATION MONUMENT lies midway between the two sides and is 20 feet from the South end and 1480 feet to the opposite end of this Claim.

This Claim is LOCATED in:	<u>NE</u>	1/4, Section <u>31</u> , T. <u>20</u> N., R. <u>20</u> W., <u>GSRB&M</u>
	<u>SE</u>	1/4, Section <u>30</u> , T. <u>20</u> N., R. <u>20</u> W., <u>GSRB&M</u>
		1/4, Section _____, T. <u>20</u> N., R. <u>20</u> W., <u>GSRB&M</u>
		1/4, Section _____, T. <u>20</u> N., R. <u>20</u> W., <u>GSRB&M</u>

Mojave County, Arizona.

To TIE this Claim to the Public Survey, begin at the NE corner, Section 33, Township 20 N, Range 20 W, G & SR Base and Meridian, bear 785 feet North and 10,695 feet West, to the NE corner of this Claim.

FEE# 2011024843

OFFICIAL RECORDS
OF MOHAVE COUNTY
CAROL MEIER,
COUNTY RECORDER



05/06/2011 11:27 AM Fee: \$14.00

PAGE: 1 of 2

David Morris
David Morris Agent

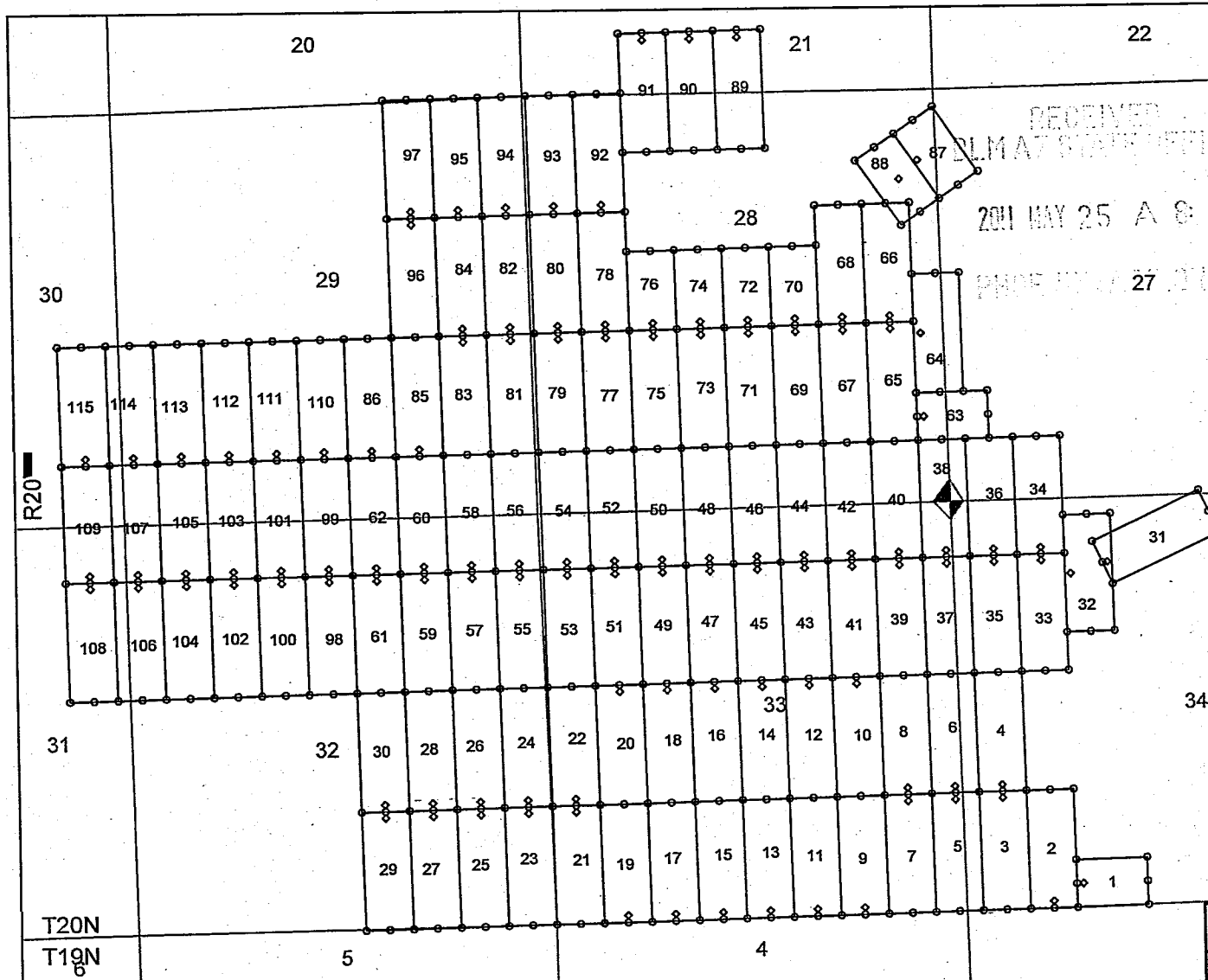
RECEIVED
LM 27 STATE OFFICE
2011 MAY 25 A 1:15

AMC407971

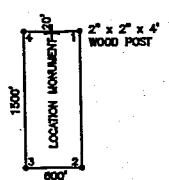
The NE corner of claim 1 is located about 4615' south and 2305' east of the northeast corner of Section 33 T20N, R20W GSRB&M.

RECEIVED
 BLM AT SALT LAKE CITY OFFICE
 2011 MAY 25 A 8:15
 PROCE 11/27/2011

CLAIM LOCATION DATES
 Claims 64-84, 87-95 February 27, 2011
 Claims 33-63, 85, 86 February 28, 2011
 Claims 1-8, 10, 12-30 March 1, 2011
 Claims 9, 11 March 2, 2011
 Claims 96-115 March 24, 2011
 Claims 31, 32, 64 March 28, 2011



0 500 1000
 SCALE
 U.S. Survey Foot



ALL CLAIMS ARE 1500' x 800'
 UNLESS OTHERWISE NOTED.

TYPICAL CLAIM

EXPLANATION

- ◆ Claim Location Monument
- Claim Corner Monument
- Projected Section Line
- ◆ Survey Corner Monument Projected from USGS Topographic Map

SILVER CREEK LODE MINING CLAIMS

SILVER CREEK 1 - 115 CLAIM MAP
 T20N, R20W GSRB&M
 Mohave County, Arizona

SILVER STANDARD U.S Inc. (a Nevada Corporation)
 One East Liberty St, Suite 424
 Reno, NV 89501

Drawn By: JLI Date: April 2011

AutoCad 2010 Drawing File: 2011-4_Silver Creek Claims.dwg

Survey & Map by:
 NORTH AMERICAN EXPLORATION, INC.
 447 North 300 West, Suite 3, Kaysville, UT 84037
 (801) 544-3421 www.nae-exploration.com



2

When Recorded Mail To:

North American Exploration Inc
447 North 300 West Suite 3
Kaysville UT 84037

SPACE ABOVE THIS LINE FOR RECORDER'S USE

LODE MINING CLAIM LOCATION CERTIFICATE STATE OF ARIZONA, COUNTY OF MOHAVE

KNOW ALL MEN BY THESE PRESENTS: That Silver Standard U.S. Inc. (A Nevada Corporation)
One East Liberty Street Suite 424
Reno, Nevada 89501

having discovered this mineral lode vein or deposit with the claim hereby located, claims by right of discovery and location all valuable minerals, under and in accordance with the provisions of the Act of Congress of May, 1872, and the laws of the State of Arizona for mining purposes, 1,500 feet in length along or on this mineral lode, vein or deposit within a width of 300 feet on each side of the middle of the lode, vein or deposit at the surface (600 feet width total); together with all the dips, spurs, angles and variations; also all water rights incident and appurtenant. The general course of the claim is North to South.

The undersigned is a citizen of the United States of America by birth, naturalization or legal organization.

The NAME of this Claim is SILVER CREEK 110

The DATE of LOCATION of this Claim is 24 day of March, 2011.

The location monument of this claim lies in the SE/SW 1/4, Section 29 T. 20 N R. 20 W, GSRB&M

Beginning at the northeast corner of the claim, and continuing in a clockwise direction.

Thence	<u>1500</u>	feet, bearing	<u>South</u>	to the southeast corner,
Thence	<u>300</u>	feet, bearing	<u>West</u>	to the south end center,
Thence	<u>300</u>	feet, bearing	<u>West</u>	to the southwest corner,
Thence	<u>1500</u>	feet, bearing	<u>North</u>	to the northwest corner,
Thence	<u>300</u>	feet, bearing	<u>East</u>	to the north end center,
Thence	<u>300</u>	feet, bearing	<u>East</u>	to the northeast corner, the point of

beginning.

RECEIVED
DLM AZ STATE OFFICIAL
2011 MAY 25 AM 8:11

The LOCATION MONUMENT lies midway between the two sides and is 20 feet from the South end and 1480 feet to the opposite end of this Claim.

This Claim is LOCATED in:	<u>SE</u>	1/4, Section <u>29</u> , T. <u>20</u> N., R. <u>20</u> W., <u>GSRB&M</u>
	<u>SW</u>	1/4, Section <u>29</u> , T. <u>20</u> N., R. <u>20</u> W., <u>GSRB&M</u>
		1/4, Section _____, T. <u>20</u> N., R. <u>20</u> W., <u>GSRB&M</u>
		1/4, Section _____, T. <u>20</u> N., R. <u>20</u> W., <u>GSRB&M</u>

Mojave County, Arizona.

To TIE this Claim to the Public Survey, begin at the NE corner, Section 33, Township 20 N, Range 20 W, G & SR Base and Meridian, bear 2285 feet North and 7695 feet West, to the NE corner of this Claim.

FEE# 2011024844

OFFICIAL RECORDS
OF MOHAVE COUNTY
CAROL MEIER,
COUNTY RECORDER



05/06/2011 11:27 AM Fee: \$14.00

PAGE: 1 of 2

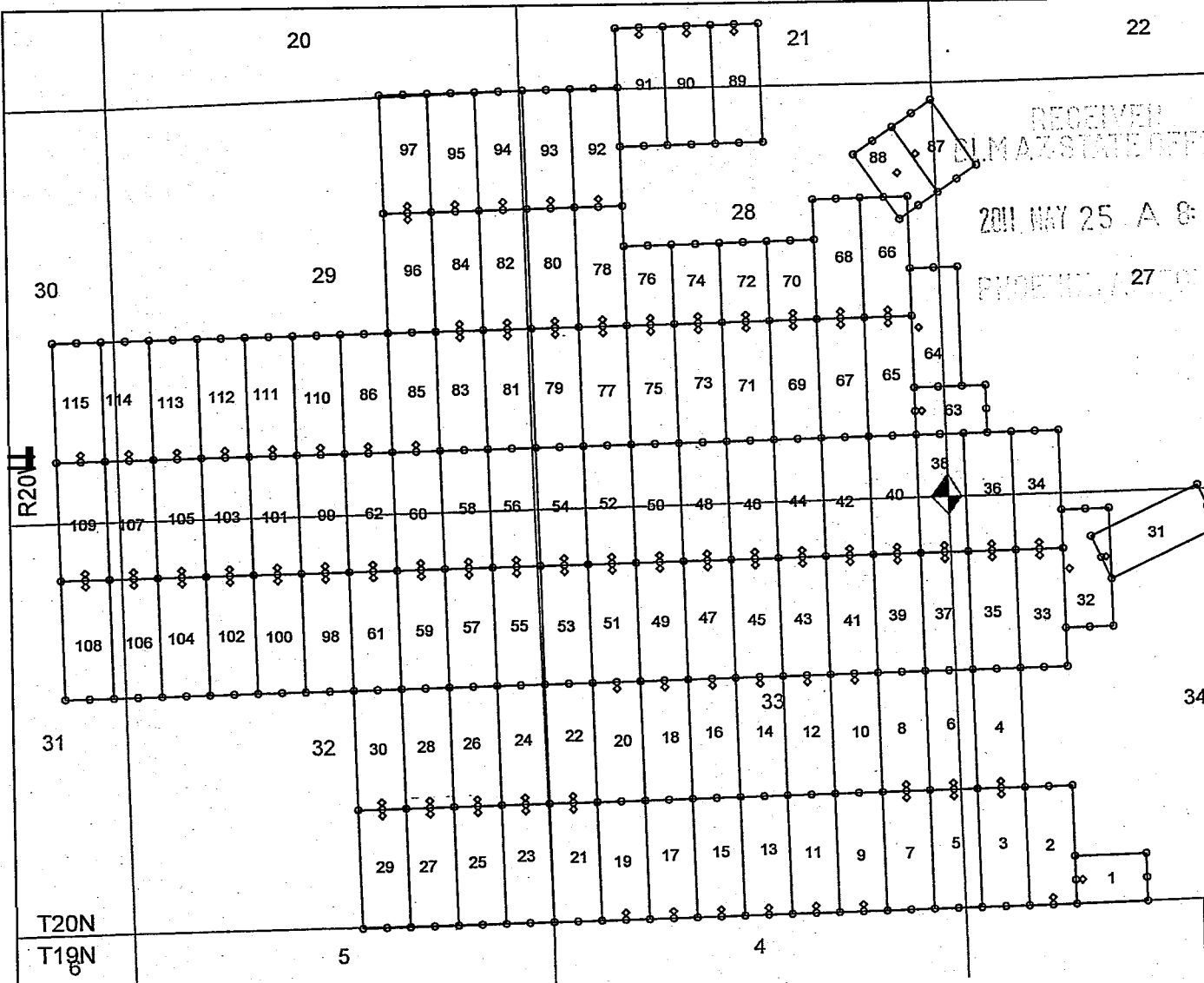
David Morris
David Morris Agent

AMC407972

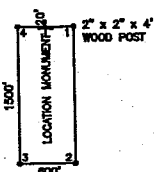
The NE corner of claim 1 is located about 4815' south and 2905' east of the northeast corner of Section 33 T20N, R20W GSRB&M.

RECEIVED
 CLIMATE STATE OFFICE
 2011 MAY 25 A 8:15
 EXHIBIT 7 27 2011

CLAIM LOCATION DATES
 Claims 84-84, 87-95 February 27, 2011
 Claims 33-83, 85, 86 February 28, 2011
 Claims 1-8, 10, 12-30 March 1, 2011
 Claims 9, 11 March 2, 2011
 Claims 96-115 March 24, 2011
 Claims 31, 32, 64 March 28, 2011



0 500 1000
 SCALE
 U.S. Survey Foot



ALL CLAIMS ARE 1500' x 600'
 UNLESS OTHERWISE NOTED.

TYPICAL CLAIM

EXPLANATION

- ◆ Claim Location Monument
- Claim Corner Monument
- Projected Section Line
- ◆ Survey Corner Monument Projected from USGS Topographic Map

SILVER CREEK LODGE MINING CLAIMS

SILVER CREEK 1 - 115 CLAIM MAP
 T20N, R20W GSRB&M
 Mohave County, Arizona

SILVER STANDARD U.S. Inc. (a Nevada Corporation)
 One East Liberty St, Suite 424
 Reno, NV 89501

Drawn By: JLI Date: April 2011

AutoCad 2010 Drawing File: 2011-4_Silver Creek Claims.dwg

Survey & Map by:
 NORTH AMERICAN EXPLORATION, INC.
 447 North 300 West, Suite 3, Kaysville, UT 84037
 (801) 544-3421 www.nae-exploration.com



2

When Recorded Mail To:

North American Exploration Inc
447 North 300 West Suite 3
Kaysville UT 84037

SPACE ABOVE THIS LINE FOR RECORDER'S USE

LODE MINING CLAIM LOCATION CERTIFICATE STATE OF ARIZONA, COUNTY OF MOHAVE

KNOW ALL MEN BY THESE PRESENTS: That Silver Standard U.S. Inc. (A Nevada Corporation)
One East Liberty Street Suite 424
Reno, Nevada 89501

having discovered this mineral lode vein or deposit with the claim hereby located, claims by right of discovery and location all valuable minerals, under and in accordance with the provisions of the Act of Congress of May, 1872, and the laws of the State of Arizona for mining purposes, 1,500 feet in length along or on this mineral lode, vein or deposit within a width of 300 feet on each side of the middle of the lode, vein or deposit at the surface (600 feet width total); together with all the dips, spurs, angles and variations; also all water rights incident and appurtenant. The general course of the claim is North to South.

The undersigned is a citizen of the United States of America by birth, naturalization or legal organization.

The NAME of this Claim is SILVER CREEK III

The DATE of LOCATION of this Claim is 24 day of March, 2011.

The location monument of this claim lies in the SW 1/4, Section 29 T. 20 N R. 20 W, GSRB&M

Beginning at the northeast corner of the claim, and continuing in a clockwise direction.

Thence	<u>1500</u>	feet, bearing	<u>South</u>	to the southeast corner,
Thence	<u>300</u>	feet, bearing	<u>West</u>	to the south end center,
Thence	<u>300</u>	feet, bearing	<u>West</u>	to the southwest corner,
Thence	<u>1500</u>	feet, bearing	<u>North</u>	to the northwest corner,
Thence	<u>300</u>	feet, bearing	<u>East</u>	to the north end center,
Thence	<u>300</u>	feet, bearing	<u>East</u>	to the northeast corner, the point of

beginning.

The LOCATION MONUMENT lies midway between the two sides and is 20 feet from the South end and 1480 feet to the opposite end of this Claim.

This Claim is LOCATED in:	<u>SW</u> 1/4, Section <u>29</u> , T. <u>20</u> N., R. <u>20</u> W., <u>GSRB&M</u>
	_____ 1/4, Section _____, T. <u>20</u> N., R. <u>20</u> W., <u>GSRB&M</u>
	_____ 1/4, Section _____, T. <u>20</u> N., R. <u>20</u> W., <u>GSRB&M</u>
	_____ 1/4, Section _____, T. <u>20</u> N., R. <u>20</u> W., <u>GSRB&M</u>

Mojave County, Arizona.

To TIE this Claim to the Public Survey, begin at the NE corner, Section 33, Township 20 N, Range 20 W, G & SR Base and Meridian, bear 2285 feet North and 8295 feet West, to the NE corner of this Claim.

FEE# 2011024845

OFFICIAL RECORDS
OF MOHAVE COUNTY
CAROL MEIER
COUNTY RECORDER



05/06/2011 11:27 AM Fee: \$14.00

PAGE: 1 of 2

David Morris
David Morris Agent

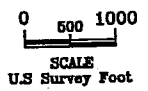
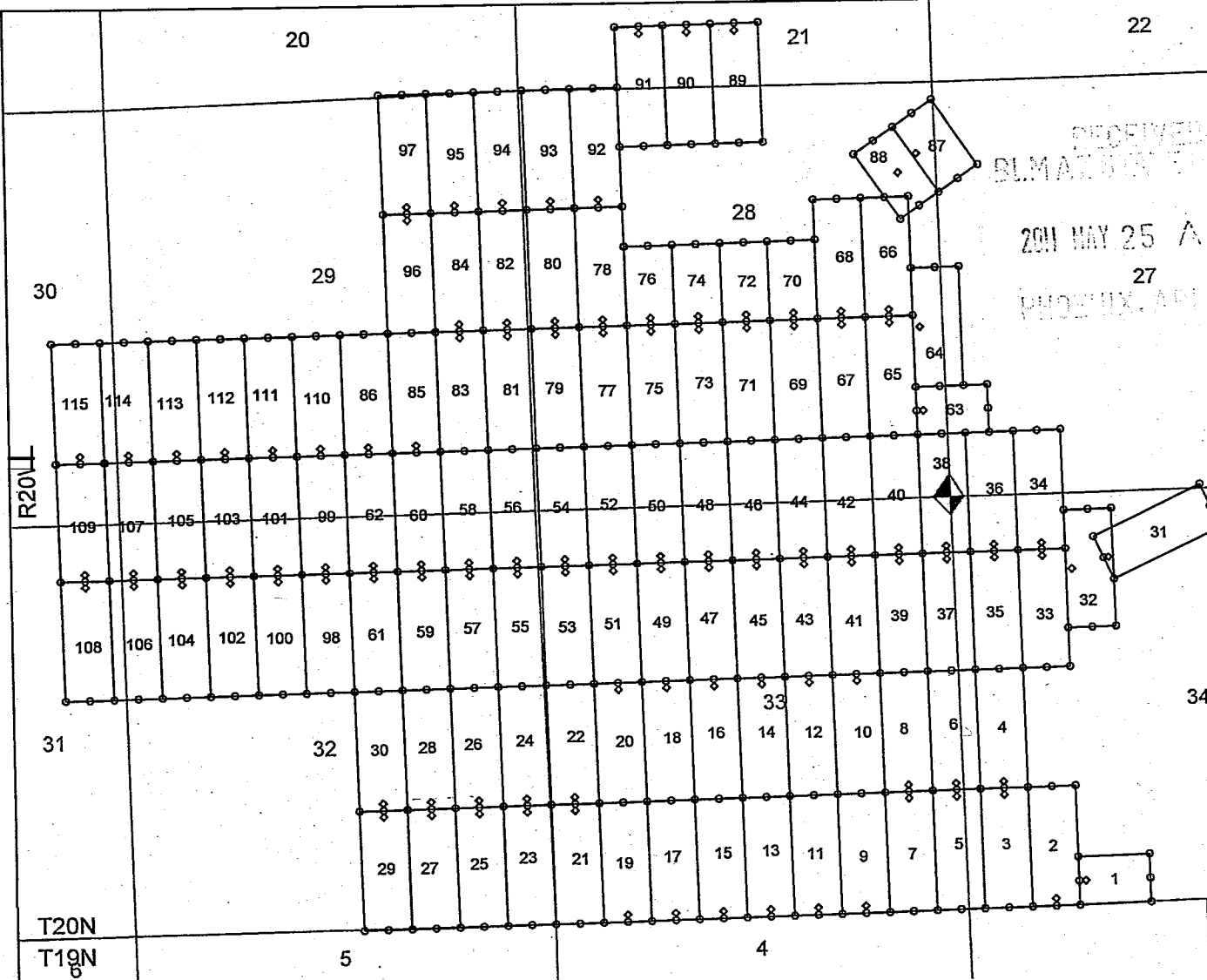
RECEIVED
MAY 25 11 25 AM '11

AMC407973

The NE corner of claim 1 is located about 4615' south and 2305' east of the northeast corner of Section 33 T20N, R20W GSRB&M.

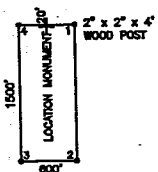
RECEIVED
BLM ARIZONA OFFICE
2011 MAY 25 A 8:15
PHOENIX, ARIZONA

CLAIM LOCATION DATES
 Claims 64-84, 87-95 February 27, 2011
 Claims 33-83, 85, 86 February 28, 2011
 Claims 1-8, 10, 12-30 March 1, 2011
 Claims 9, 11 March 2, 2011
 Claims 96-115 March 24, 2011
 Claims 31, 32, 64 March 28, 2011



EXPLANATION

- ◊ Claim Location Monument
- Claim Corner Monument
- Projected Section Line
- ◄ Survey Corner Monument Projected from USGS Topographic Map



ALL CLAIMS ARE 1500' x 600' UNLESS OTHERWISE NOTED.

TYPICAL CLAIM

SILVER CREEK LODE MINING CLAIMS

SILVER CREEK 1 - 115 CLAIM MAP
 T20N, R20W GSRB&M
 Mohave County, Arizona

SILVER STANDARD U.S Inc. (a Nevada Corporation)
 One East Liberty St, Suite 424
 Reno, NV 89501

Drawn By: JLI Date: April 2011

AutoCad 2010 Drawing File: 2011-4_Silver Creek Claims.dwg

Survey & Map by:
 NORTH AMERICAN EXPLORATION, INC.
 447 North 300 West, Suite 3, Kaysville, UT 84037
 (801) 544-3421 www.nae-exploration.com

2

When Recorded Mail To:

North American Exploration Inc
447 North 300 West Suite 3
Kaysville UT 84037

SPACE ABOVE THIS LINE FOR RECORDER'S USE

LODE MINING CLAIM LOCATION CERTIFICATE STATE OF ARIZONA, COUNTY OF MOHAVE

KNOW ALL MEN BY THESE PRESENTS: That Silver Standard U.S. Inc. (A Nevada Corporation)
One East Liberty Street Suite 424
Reno, Nevada 89501

having discovered this mineral lode vein or deposit with the claim hereby located, claims by right of discovery and location all valuable minerals, under and in accordance with the provisions of the Act of Congress of May, 1872, and the laws of the State of Arizona for mining purposes, 1,500 feet in length along or on this mineral lode, vein or deposit within a width of 300 feet on each side of the middle of the lode, vein or deposit at the surface (600 feet width total); together with all the dips, spurs, angles and variations; also all water rights incident and appurtenant. The general course of the claim is North to South.

The undersigned is a citizen of the United States of America by birth, naturalization or legal organization.

The NAME of this Claim is SILVER CREEK 112

The DATE of LOCATION of this Claim is 24 day of March, 2011.

The location monument of this claim lies in the SW 1/4, Section 29 T. 20 N R. 20 W, GSRB&M

Beginning at the northeast corner of the claim, and continuing in a clockwise direction:

Thence	<u>1500</u>	feet, bearing	<u>South</u>	to the southeast corner,
Thence	<u>300</u>	feet, bearing	<u>West</u>	to the south end center,
Thence	<u>300</u>	feet, bearing	<u>West</u>	to the southwest corner,
Thence	<u>1500</u>	feet, bearing	<u>North</u>	to the northwest corner,
Thence	<u>300</u>	feet, bearing	<u>East</u>	to the north end center,
Thence	<u>300</u>	feet, bearing	<u>East</u>	to the northeast corner, the point of

beginning.

The LOCATION MONUMENT lies midway between the two sides and is 20 feet from the South end and 1480 feet to the opposite end of this Claim.

This Claim is LOCATED in:	<u>SW</u> 1/4, Section <u>29</u> , T. <u>20</u> N., R. <u>20</u> W., <u>GSRB&M</u>
	1/4, Section _____, T. <u>20</u> N., R. <u>20</u> W., <u>GSRB&M</u>
	1/4, Section _____, T. <u>20</u> N., R. <u>20</u> W., <u>GSRB&M</u>
	1/4, Section _____, T. <u>20</u> N., R. <u>20</u> W., <u>GSRB&M</u>

Mojave County, Arizona.

To TIE this Claim to the Public Survey, begin at the NE corner, Section 33, Township 20 N, Range 20 W, G & SR Base and Meridian, bear 2285 feet North and 8895 feet West, to the NE corner of this Claim.



FEE# 2011024846

OFFICIAL RECORDS
OF MOHAVE COUNTY
CAROL MEIER,
COUNTY RECORDER



05/06/2011 11:27 AM Fee: \$14.00

PAGE: 1 of 2

David Morris
David Morris Agent


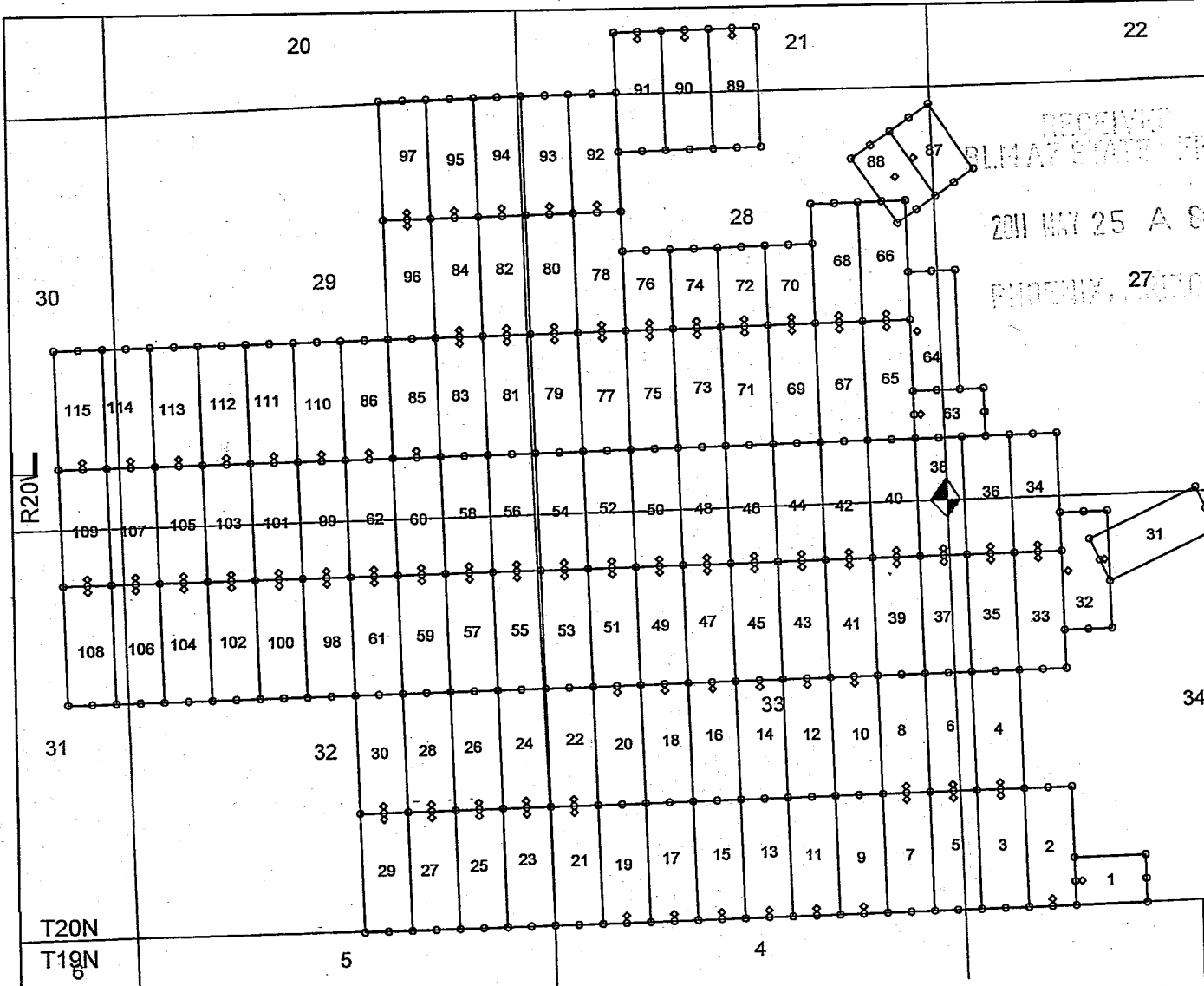
RECEIVED
MAY 25 11 15 AM '11
Mojave County Recorder

AMC407974

The NE corner of claim 1 is located about 4815' south and 2305' east of the northeast corner of Section 33 T20N, R20W GSRB&M.

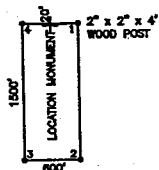
RECEIVED
BLM AZ STATE OFFICE
2011 MAY 25 A 8:15
BUREAU OF LAND MANAGEMENT

CLAIM LOCATION DATES
 Claims 84-84, 87-95 February 27, 2011
 Claims 33-83, 85, 86 February 28, 2011
 Claims 1-8, 10, 12-30 March 1, 2011
 Claims 9, 11 March 2, 2011
 Claims 96-115 March 24, 2011
 Claims 31, 32, 64 March 28, 2011



EXPLANATION

- ◊ Claim Location Monument
- Claim Corner Monument
- Projected Section Line
- ◄ Survey Corner Monument Projected from USGS Topographic Map



ALL CLAIMS ARE 1500' x 600'
UNLESS OTHERWISE NOTED.

TYPICAL CLAIM

SILVER CREEK LODE MINING CLAIMS

SILVER CREEK 1 - 115 CLAIM MAP
 T20N, R20W GSRB&M
 Mohave County, Arizona

SILVER STANDARD U.S Inc. (a Nevada Corporation)
 One East Liberty St, Suite 424
 Reno, NV 89501

Drawn By: JJJ Date: April 2011

AutoCad 2010 Drawing File: 2011-4_Silver Creek Claims.dwg

Survey & Map by:
 NORTH AMERICAN EXPLORATION, INC.
 447 North 300 West, Suite 3, Kayville, UT 84037
 (801) 544-3421 www.nae-exploration.com



When Recorded Mail To:

North American Exploration Inc
447 North 300 West Suite 3
Kaysville UT 84037

SPACE ABOVE THIS LINE FOR RECORDER'S USE

LODE MINING CLAIM LOCATION CERTIFICATE STATE OF ARIZONA, COUNTY OF MOHAVE

KNOW ALL MEN BY THESE PRESENTS: That Silver Standard U.S. Inc. (A Nevada Corporation)
One East Liberty Street Suite 424
Reno, Nevada 89501

having discovered this mineral lode vein or deposit with the claim hereby located, claims by right of discovery and location all valuable minerals, under and in accordance with the provisions of the Act of Congress of May, 1872, and the laws of the State of Arizona for mining purposes, 1,500 feet in length along or on this mineral lode, vein or deposit within a width of 300 feet on each side of the middle of the lode, vein or deposit at the surface (600 feet width total); together with all the dips, spurs, angles and variations; also all water rights incident and appurtenant. The general course of the claim is North to South.

The undersigned is a citizen of the United States of America by birth, naturalization or legal organization.

The NAME of this Claim is SILVER CREEK 113.

The DATE of LOCATION of this Claim is 24 day of March, 2011.

The location monument of this claim lies in the SW 1/4, Section 29 T. 20 N. R. 20 W., GSRB&M

Beginning at the northeast corner of the claim, and continuing in a clockwise direction.

Thence	<u>1500</u>	feet, bearing	<u>South</u>	to the southeast corner,
Thence	<u>300</u>	feet, bearing	<u>West</u>	to the south end center,
Thence	<u>300</u>	feet, bearing	<u>West</u>	to the southwest corner,
Thence	<u>1500</u>	feet, bearing	<u>North</u>	to the northwest corner,
Thence	<u>300</u>	feet, bearing	<u>East</u>	to the north end center,
Thence	<u>300</u>	feet, bearing	<u>East</u>	to the northeast corner, the point of

beginning.

The LOCATION MONUMENT lies midway between the two sides and is 20 feet from the South end and 1480 feet to the opposite end of this Claim.

This Claim is LOCATED in: SW 1/4, Section 29, T. 20 N., R. 20 W., GSRB&M
 _____ 1/4, Section _____, T. 20 N., R. 20 W., GSRB&M
 _____ 1/4, Section _____, T. 20 N., R. 20 W., GSRB&M
 _____ 1/4, Section _____, T. 20 N., R. 20 W., GSRB&M
 Mojave County, Arizona.

To TIE this Claim to the Public Survey, begin at the NE corner, Section 33, Township 20 N., Range 20 W., G & SR Base and Meridian, bear 2285 feet North and 9495 feet West, to the NE corner of this Claim.

FEE# 2011024847

OFFICIAL RECORDS
OF MOHAVE COUNTY
CAROL MEIER,
COUNTY RECORDER



05/06/2011 11:27 AM Fee: \$14.00

David Morris
David Morris Agent

2011 MAY 25 8:15 AM
RECEIVED
DLM/ARIZONA COUNTY RECORDS

AMC407975

The NE corner of claim 1 is located about 4615' south and 2305' east of the northeast corner of Section 33 T20N, R20W GSRB&M.

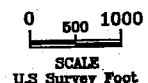
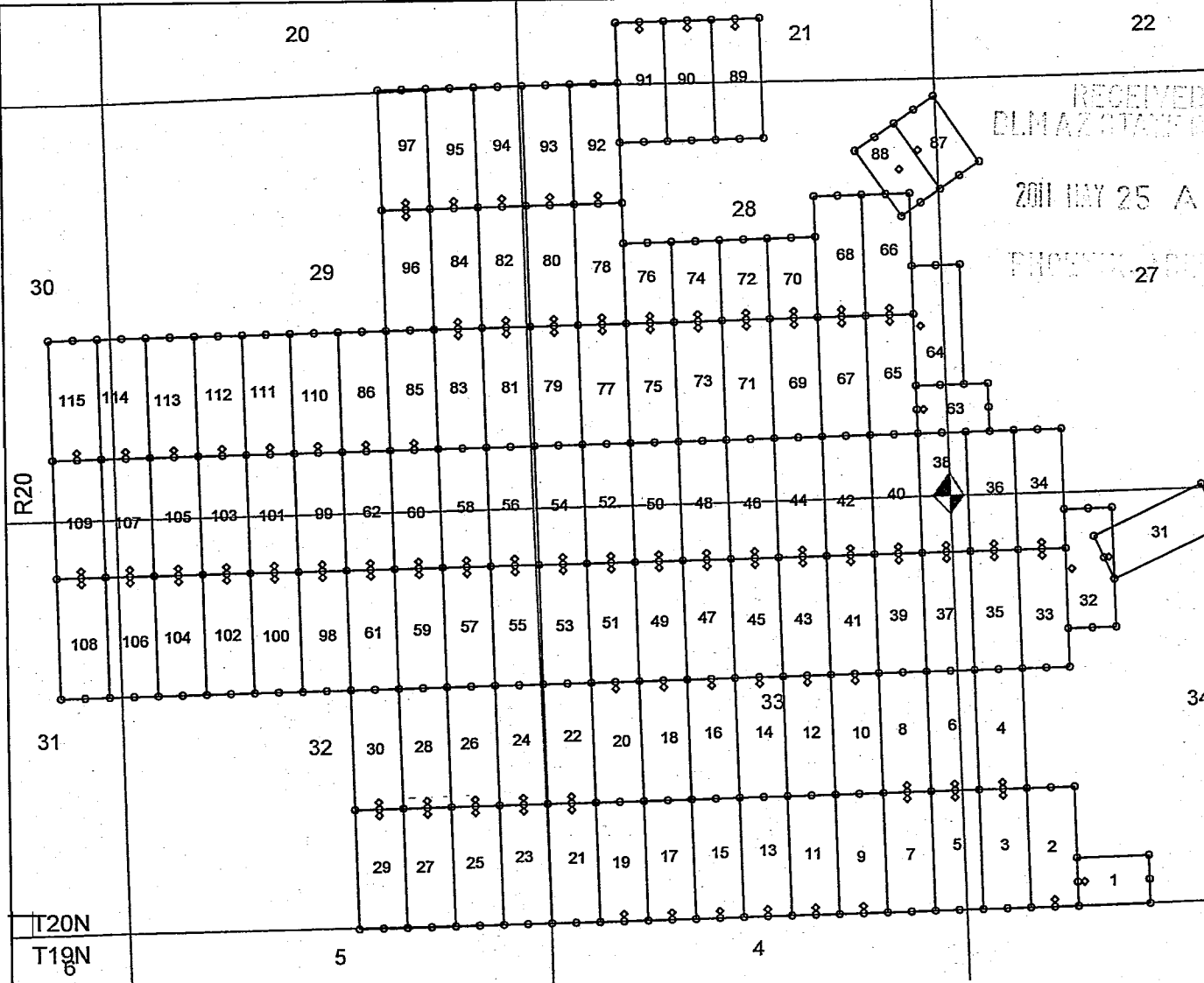
RECEIVED
 DLM AZ STATE OFFICE

2011 MAY 25 A 8:15

PHOENIX, ARIZONA

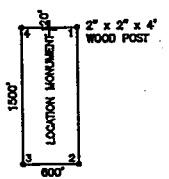
CLAIM LOCATION DATES

Claims 64-84, 87-95 February 27, 2011
 Claims 33-63, 85, 86 February 28, 2011
 Claims 1-8, 10, 12-30 March 1, 2011
 Claims 9, 11 March 2, 2011
 Claims 96-115 March 24, 2011
 Claims 31, 32, 64 March 28, 2011



EXPLANATION

- ◊ Claim Location Monument
- Claim Corner Monument
- Projected Section Line
- ◆ Survey Corner Monument Projected from USGS Topographic Map



ALL CLAIMS ARE 1500' x 600' UNLESS OTHERWISE NOTED.

TYPICAL CLAIM

SILVER CREEK LODE MINING CLAIMS

SILVER CREEK 1 - 115 CLAIM MAP
 T20N, R20W GSRB&M
 Mohave County, Arizona

SILVER STANDARD U.S. Inc. (a Nevada Corporation)
 One East Liberty St, Suite 424
 Reno, NV 89501

Drawn By: JLI Date: April 2011

AutoCad 2010 Drawing File: 2011-4_Silver Creek Claims.dwg

Survey & Map by:
 NORTH AMERICAN EXPLORATION, INC.
 447 North 300 West, Suite 3, Kaysville, UT 84037
 (801) 544-3421 www.nae-xploration.com

When Recorded Mail To:

North American Exploration Inc
447 North 300 West Suite 3
Kaysville UT 84037

SPACE ABOVE THIS LINE FOR RECORDER'S USE

LODE MINING CLAIM LOCATION CERTIFICATE STATE OF ARIZONA, COUNTY OF MOHAVE

KNOW ALL MEN BY THESE PRESENTS: That Silver Standard U.S. Inc. (A Nevada Corporation)
One East Liberty Street Suite 424
Reno, Nevada 89501

having discovered this mineral lode vein or deposit with the claim hereby located, claims by right of discovery and location all valuable minerals, under and in accordance with the provisions of the Act of Congress of May, 1872, and the laws of the State of Arizona for mining purposes, 1,500 feet in length along or on this mineral lode, vein or deposit within a width of 300 feet on each side of the middle of the lode, vein or deposit at the surface (600 feet width total); together with all the dips, spurs, angles and variations; also all water rights incident and appurtenant. The general course of the claim is North to South.

The undersigned is a citizen of the United States of America by birth, naturalization or legal organization.

The NAME of this Claim is SILVER CREEK 114.

The DATE of LOCATION of this Claim is 24 day of March, 2011.

The location monument of this claim lies in the SW 1/4, Section 29 T. 20 N R. 20 W, GSRB&M

Beginning at the northeast corner of the claim, and continuing in a clockwise direction,

Thence	<u>1500</u>	feet, bearing	<u>South</u>	to the southeast corner,
Thence	<u>300</u>	feet, bearing	<u>West</u>	to the south end center,
Thence	<u>300</u>	feet, bearing	<u>West</u>	to the southwest corner,
Thence	<u>1500</u>	feet, bearing	<u>North</u>	to the northwest corner,
Thence	<u>300</u>	feet, bearing	<u>East</u>	to the north end center,
Thence	<u>300</u>	feet, bearing	<u>East</u>	to the northeast corner, the point of

beginning.

The LOCATION MONUMENT lies midway between the two sides and is 20 feet from the South end and 1480 feet to the opposite end of this Claim.

This Claim is LOCATED in:	<u>SW</u>	1/4, Section <u>29</u> , T. <u>20</u> N., R. <u>20</u> W.,	<u>GSRB&M</u>
	<u>SE</u>	1/4, Section <u>30</u> , T. <u>20</u> N., R. <u>20</u> W.,	<u>GSRB&M</u>
		1/4, Section _____, T. <u>20</u> N., R. <u>20</u> W.,	<u>GSRB&M</u>
		1/4, Section _____, T. <u>20</u> N., R. <u>20</u> W.,	<u>GSRB&M</u>

Mojave County, Arizona.

To TIE this Claim to the Public Survey, begin at the NE corner, Section 33, Township 20 N, Range 20 W, G & SR Base and Meridian, bear 2285 feet North and 10,095 feet West, to the NE corner of this Claim.



FEE# 2011024848

OFFICIAL RECORDS
OF MOHAVE COUNTY
CAROL MEIER,
COUNTY RECORDER



05/06/2011 11:27 AM Fee: \$14.00

PAGE: 1 of 2

David Morris
David Morris Agent

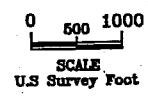
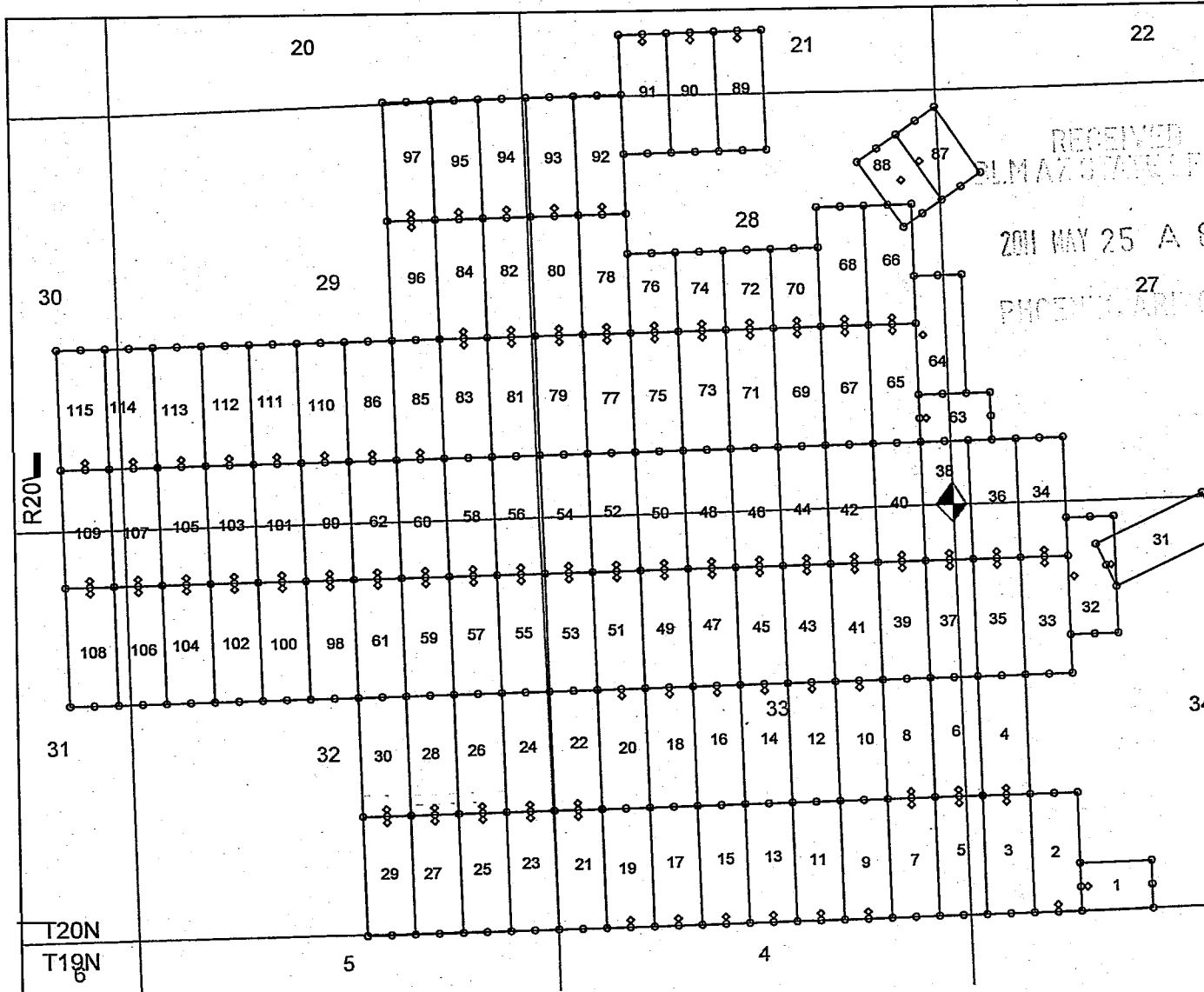
RECEIVED
MAY 25 A 8 15
Mojave County Recorder's Office

AMC407976

The NE corner of claim 1 is located about 4615' south and 2305' east of the northeast corner of Section 33 T20N, R20W GSRB&M.

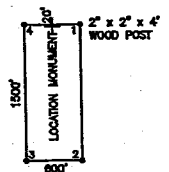
RECEIVED
 SLM AZ STATE OFFICE
 2011 MAY 25 A 9:15
 ENCLOSURE

CLAIM LOCATION DATES
 Claims 64-84, 87-95 February 27, 2011
 Claims 33-63, 85, 86 February 28, 2011
 Claims 1-8, 10, 12-30 March 1, 2011
 Claims 9, 11 March 2, 2011
 Claims 96-115 March 24, 2011
 Claims 31, 32, 64 March 28, 2011



EXPLANATION

- ◊ Claim Location Monument
- Claim Corner Monument
- Projected Section Line
- ◄ Survey Corner Monument Projected from USGS Topographic Map



ALL CLAIMS ARE 1500' x 600'
 UNLESS OTHERWISE NOTED.

TYPICAL CLAIM

SILVER CREEK LODE MINING CLAIMS

SILVER CREEK 1 - 115 CLAIM MAP
 T20N, R20W GSRB&M
 Mohave County, Arizona

SILVER STANDARD U.S. Inc. (a Nevada Corporation)
 One East Liberty St, Suite 424
 Reno, NV 89501

Drawn By: JJJ Date: April 2011

AutoCad 2010 Drawing File: 2011-4_Silver Creek Claims.dwg

Survey & Map by:
 NORTH AMERICAN EXPLORATION, INC.
 447 North 300 West, Suite 3, Kaysville, UT 84037
 (801) 544-3421 www.nae-xploration.com



When Recorded Mail To:

North American Exploration Inc
447 North 300 West Suite 3
Kaysville UT 84037

SPACE ABOVE THIS LINE FOR RECORDER'S USE

LODE MINING CLAIM LOCATION CERTIFICATE STATE OF ARIZONA, COUNTY OF MOHAVE

KNOW ALL MEN BY THESE PRESENTS: That Silver Standard U.S. Inc. (A Nevada Corporation)
One East Liberty Street Suite 424
Reno, Nevada 89501

having discovered this mineral lode vein or deposit with the claim hereby located, claims by right of discovery and location all valuable minerals, under and in accordance with the provisions of the Act of Congress of May, 1872, and the laws of the State of Arizona for mining purposes, 1,500 feet in length along or on this mineral lode, vein or deposit within a width of 300 feet on each side of the middle of the lode, vein or deposit at the surface (600 feet width total); together with all the dips, spurs, angles and variations; also all water rights incident and appurtenant. The general course of the claim is North to South.

The undersigned is a citizen of the United States of America by birth, naturalization or legal organization.

The NAME of this Claim is SILVER CREEK 115.

The DATE of LOCATION of this Claim is 24 day of March, 2011.

The location monument of this claim lies in the SE 1/4, Section 30 T. 20 N R. 20 W, GSRB&M

Beginning at the northeast corner of the claim, and continuing in a clockwise direction.

Thence	<u>1500</u>	feet, bearing	<u>South</u>	to the southeast corner,
Thence	<u>300</u>	feet, bearing	<u>West</u>	to the south end center,
Thence	<u>300</u>	feet, bearing	<u>West</u>	to the southwest corner,
Thence	<u>1500</u>	feet, bearing	<u>North</u>	to the northwest corner,
Thence	<u>300</u>	feet, bearing	<u>East</u>	to the north end center,
Thence	<u>300</u>	feet, bearing	<u>East</u>	to the northeast corner, the point of

beginning.

The LOCATION MONUMENT lies midway between the two sides and is 20 feet from the South end and 1480 feet to the opposite end of this Claim.

This Claim is LOCATED in:	<u>SE</u> 1/4, Section <u>30</u> , T. <u>20</u> N., R. <u>20</u> W., <u>GSRB&M</u>
	1/4, Section _____, T. <u>20</u> N., R. <u>20</u> W., <u>GSRB&M</u>
	1/4, Section _____, T. <u>20</u> N., R. <u>20</u> W., <u>GSRB&M</u>
	1/4, Section _____, T. <u>20</u> N., R. <u>20</u> W., <u>GSRB&M</u>

Mojave County, Arizona.

To TIE this Claim to the Public Survey, begin at the NE corner, Section 33, Township 20 N, Range 20 W, G & SR Base and Meridian, bear 2285 feet North and 10,695 feet West, to the NE corner of this Claim.



FEE# 2011024849

OFFICIAL RECORDS
OF MOHAVE COUNTY
CAROL MEIER,
COUNTY RECORDER



05/06/2011 11:27 AM Fee: \$14.00

PAGE: 1 of 2

David Morris
David Morris Agent

RECEIVED
MAY 25 10 15 AM '11
MORNING DEPT. OF RECORDS

AMC407977

The NE corner of claim 1 is located about 4815' south and 2305' east of the northeast corner of Section 33 T20N, R20W GSRB&M.

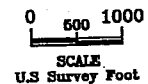
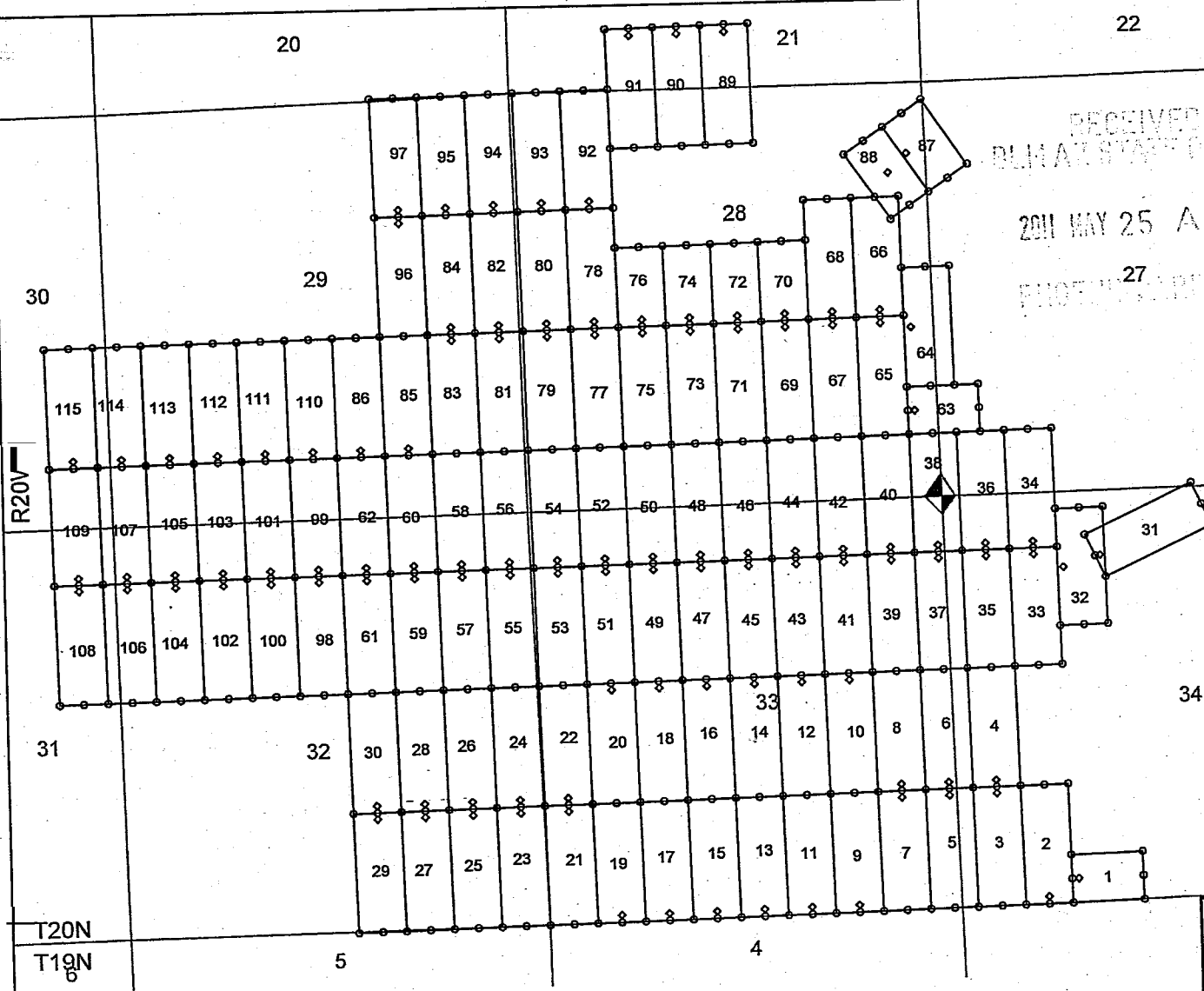
RECEIVED
BLM NAT STAFF OFFICE

2011 MAY 25 A 8:15

ENGINEER: JLI

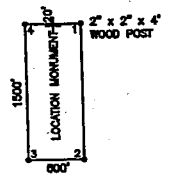
CLAIM LOCATION DATES

Claims 64-84, 87-95 February 27, 2011
 Claims 33-83, 85, 86 February 28, 2011
 Claims 1-8, 10, 12-30 March 1, 2011
 Claims 9, 11 March 2, 2011
 Claims 98-115 March 24, 2011
 Claims 31, 32, 64 March 28, 2011



EXPLANATION

- ◆ Claim Location Monument
- Claim Corner Monument
- Projected Section Line
- ◆ Survey Corner Monument Projected from USGS Topographic Map



ALL CLAIMS ARE 1500' x 900'
 UNLESS OTHERWISE NOTED.
 TYPICAL CLAIM

SILVER CREEK LODGE MINING CLAIMS

SILVER CREEK 1 - 115 CLAIM MAP
 T20N, R20W GSRB&M
 Mohave County, Arizona

SILVER STANDARD U.S Inc. (a Nevada Corporation)
 One East Liberty St, Suite 424
 Reno, NV 89501

Drawn By: JLI Date: April 2011

AutoCad 2010 Drawing File: 2011-4_Silver Creek Claims.dwg

Survey & Map by:
 NORTH AMERICAN EXPLORATION, INC.
 447 North 300 West, Suite 3, Kaysville, UT 84037
 (801) 544-3421 www.nae-exploration.com



DEPARTMENT OF INTERIOR
BUREAU OF LAND MANAGEMENT

Input Parameters for Geographic Report with Land

System Id = CR

Admin State = AZ

Geo State = AZ

Casetype Begins With

Case Disp Txt = AUTHORIZED, CANCELLED, EXPIRED, PENDING, REJECTED, RELINQUISHED, WITHDRAWN

Mer Twp Rng = 14 0200N 0200W

Section = 000, 021, 027, 028, 029, 030, 031, 032, 033, 034, 999

Mtrs =

Commodity =

Commodity Txt =

Pending Org =

Pend Org Decode =

Total Rows Returned: 25

UNITED STATES DEPARTMENT OF INTERIOR
 BUREAU OF LAND MANAGEMENT
 GEOGRAPHIC REPORT WITH LAND
 Sorted by Meridian Township Range

Serial Number: AZA 017295PT

Total Case Acres: 120.000

<u>Casetype</u>	<u>Case Disp</u>				<u>Sect</u>	<u>Sur Typ</u>	<u>Sur Num</u>	<u>Suff</u>	<u>Subdivision</u>	<u>Act Pend</u>
220100	AUTHORIZED	14	0200N	0200W	027	ALIQ			SESE;	

Serial Number: AZA 020912

Total Case Acres: 78.880

<u>Casetype</u>	<u>Case Disp</u>				<u>Sect</u>	<u>Sur Typ</u>	<u>Sur Num</u>	<u>Suff</u>	<u>Subdivision</u>	<u>Act Pend</u>
281001	AUTHORIZED	14	0200N	0200W	031	ALIQ			S2NE,SENW,NWSE,E2SE;	
					032	ALIQ			1,2; SWSW;	

Serial Number: AZA 023217AP

Total Case Acres: 135,762.680

<u>Casetype</u>	<u>Case Disp</u>				<u>Sect</u>	<u>Sur Typ</u>	<u>Sur Num</u>	<u>Suff</u>	<u>Subdivision</u>	<u>Act Pend</u>
220100	AUTHORIZED	14	0200N	0200W	027	ALIQ			SESE;	

Serial Number: AZA 025482

Total Case Acres: 27,660.000

<u>Casetype</u>	<u>Case Disp</u>				<u>Sect</u>	<u>Sur Typ</u>	<u>Sur Num</u>	<u>Suff</u>	<u>Subdivision</u>	<u>Act Pend</u>
231106	AUTHORIZED	14	0200N	0200W	021	LOTS			5,11;	
					027	ALIQ			E2,NENW,S2NW,N2SW,SESW;	
						LOTS			1-3;	
					028	LOTS			11,12;	
					033	LOTS			4;	
					034	ALIQ			NENE,S2NE,NESW,SE;	
						LOTS			1,2,3,6,7,8,11;	

UNITED STATES DEPARTMENT OF INTERIOR
 BUREAU OF LAND MANAGEMENT
 GEOGRAPHIC REPORT WITH LAND
 Sorted by Meridian Township Range

Adm State: AZ

Serial Number: AZA 026791
 Total Case Acres: 0.200

<u>Casetype</u>	<u>Case Disp</u>	14	0200N	0200W	<u>Sect</u>	<u>Sur Typ</u>	<u>Sur Num</u>	<u>Suff</u>	<u>Subdivision</u>	<u>Act Pend</u>
281001	AUTHORIZED				031	MNR		1	SESESE;	
					032	MNR		1	SWSWSW;	

Serial Number: AZA 029256
 Total Case Acres: 4.000

<u>Casetype</u>	<u>Case Disp</u>	14	0200N	0200W	<u>Sect</u>	<u>Sur Typ</u>	<u>Sur Num</u>	<u>Suff</u>	<u>Subdivision</u>	<u>Act Pend</u>
380913	EXPIRED				031	MNR		1	NENWSE;	

Serial Number: AZA 030778
 Total Case Acres: 2.900

<u>Casetype</u>	<u>Case Disp</u>	14	0200N	0200W	<u>Sect</u>	<u>Sur Typ</u>	<u>Sur Num</u>	<u>Suff</u>	<u>Subdivision</u>	<u>Act Pend</u>
281001	AUTHORIZED				033	ALIQ			SWSW;	
						LOTS			9;	

Serial Number: AZA 033484
 Total Case Acres: 1.000

<u>Casetype</u>	<u>Case Disp</u>	14	0200N	0200W	<u>Sect</u>	<u>Sur Typ</u>	<u>Sur Num</u>	<u>Suff</u>	<u>Subdivision</u>	<u>Act Pend</u>
293200	AUTHORIZED				028	ALIQ			S2NE,SE;SENW,SE;	
					029	ALIQ			NE,NWNW,N2SE;	
					030	ALIQ			NE,SE,SENW,NWSW;	
					031	ALIQ			NENE;	
					032	ALIQ			N2,SE;	
					033	ALIQ			SWSW;	

RUN TIME: 08:52 AM

Adm State: AZ

UNITED STATES DEPARTMENT OF INTERIOR
BUREAU OF LAND MANAGEMENT
GEOGRAPHIC REPORT WITH LAND
Sorted by Meridian Township Range

RUN DATE: 05/31/2011
Page 3 of 3

Serial Number: AZA 035606

Total Case Acres: 0.000

<u>Casetype</u>	<u>Case Disp</u>				<u>Sect</u>	<u>Sur Typ</u>	<u>Sur Num</u>	<u>Suff</u>	<u>Subdivision</u>	<u>Act Pend</u>
380913	PENDING	14	0200N	0200W	030	ALIQ			E2;	

Serial Number: AZA 035640

Total Case Acres: 1.000

<u>Casetype</u>	<u>Case Disp</u>				<u>Sect</u>	<u>Sur Typ</u>	<u>Sur Num</u>	<u>Suff</u>	<u>Subdivision</u>	<u>Act Pend</u>
380913	PENDING	14	0200N	0200W	029	ALIQ			NW;	

Phoenix 040630.

The United States of America,

To all to whom these presents shall come, Greeting:

WHEREAS, In pursuance of the provisions of the Revised Statutes of the United States, Chapter Six, Title Thirty-two, and legislation supplemental thereto, there have been deposited in the General Land Office of the United States the Plat and Field Notes of Survey and the Certificate of the Register of the Land Office at Phoenix, Arizona, accompanied by other evidence whereby it appears that the United Eastern Mining Company,

has entered and paid for the B. & L. No. 1, B. & L. No. 2, and B & L. No. 3 lode mining claims,

designated by the Surveyor General as Survey No. 3439, embracing a portion of Section thirty-three in Township twenty north of Range twenty west of the Gila and Salt River Meridian, in the San Francisco Mining District, Mohave County, Arizona,

and bounded, described, and platted as follows: Beginning for the description of the B. & L. No. 1 lode claim, at corner No. 1, a redwood post four and one-half feet long four inches square, marked B. & L. 1 - 1 - 3439, and nail at corner point, with mound of earth and stone from which U. S. Location Monument No. 2670 bears south thirty-four degrees sixteen minutes fifty seconds west four thousand two hundred fifteen and ninety-four-hundredths feet distant;

Thence, first course, north fourteen degrees two minutes east six hundred feet to corner No. 2, a redwood post four and one-half feet long, four inches square, marked a nail at corner point and B. & L. No. 1, 2 - 3439, with mound of earth and stone, from which the quarter corner between Sections thirty-two and thirty-three in Township twenty north of Range twenty west of the Gila and Salt River Meridian, bears north eighty-one degrees twenty-four minutes west nine hundred ninety-two and forty-six-hundredths feet distant;

806023

RECORD OF PATENTS: Patent Number

6-2266

Phoenix 040630.

Thence, second course, south seventy-five degrees fifty-eight minutes east one thousand five hundred feet to corner No. 3, a redwood post four and one-half feet long, four inches square, marked a nail at corner point and B. & L. No. 1, B. & L. No. 2, 3 - 2 - 3439, with mound of earth and stone;

Thence, third course, south fourteen degrees two minutes west three hundred feet to a point from which discovery cut bears north seventy-five degrees fifty-eight minutes west five hundred seventy-five feet distant; six hundred feet to corner No. 4, a redwood post four and one-half feet long, four inches square, marked a nail at corner point and B. & L. No. 1, B. & L. No. 2, 4 - 1 - 3439, with mound of earth and stone;

Thence, fourth course, north seventy-five degrees fifty-eight minutes west one thousand five hundred feet to corner No. 1, the place of beginning; the survey of the lode claim, as above described, extending one thousand five hundred feet in length along said B. & L. No. 1 vein or lode;

Beginning, for the description of the B. & L. No. 2 lode claim, at corner No. 1, identical with corner No. 4 of said B. & L. No. 1 lode claim, from which said U. S. Location Monument No. 2670, bears south fifty degrees fifty minutes west four thousand nine hundred thirty-nine and seventy-one-hundredths feet distant;

Thence, first course, north fourteen degrees two minutes east six hundred feet to corner No. 2, identical with corner No. 3 of said B. & L. No. 1 lode claim;

Thence, second course, south seventy-five degrees fifty-eight minutes east one thousand five hundred feet to corner No. 3, a redwood post four and one-half feet long, four inches square, marked a nail at corner point and B. & L. No. 2, 3 - 3439, with mound of earth and stone; from which the quarter corner between Sections thirty-three and thirty-four,

806023

Phoenix 040630.

said Township and Range, bears north fifty-eight degrees nineteen minutes east one thousand six hundred twenty-eight and nine-tenths feet distant;

Thence, third course, south fourteen degrees two minutes west three hundred feet to a point from which discovery bears north seventy-five degrees fifty-eight minutes west seven hundred twenty-eight feet distant; six hundred feet to corner No. 4, a redwood post four and one-half feet long, four inches square, marked a nail at corner point and B. & L. No. 2, 4 - 3439, with mound of earth and stone;

Thence, fourth course, north seventy-five degrees fifty-eight minutes west one thousand five hundred feet to corner No. 1, the place of beginning; the survey of the lode claim, as above described, extending one thousand five hundred feet in length along said B. & L. No. 2 vein or lode;

Beginning, for the description of the B. & L. No. 3 lode claim, at corner No. 1, a redwood post four and one-half feet long, four inches square, marked a nail at corner point and B & L. No. 3, 1 - 3439, with mound of earth and stone; situate on line 2 - 3 of said B. & L. No. 1 lode claim, from which said U. S. Location Monument No. 2670, bears south forty-two degrees four minutes ten seconds west five thousand one hundred sixty-one and two-hundredths feet distant;

Thence, first course, north fourteen degrees two minutes east three hundred feet to a point from which discovery cut bears south seventy-five degrees fifty-eight minutes east two hundred twenty feet distant; six hundred feet to corner No. 2, a redwood post four and one-half feet long, four inches square, marked a nail at corner point and B. & L. No. 3, 2 - 3439, with mound of earth and stone;

Thence, second course, south seventy-five degrees fifty-eight minutes east one thousand four hundred forty feet to corner No. 3, a redwood post four and one-half feet long, four inches square, marked a nail

806023

Phoenix 040630.

at corner point and B. & L. No. 3, 3 - 3439, with mound of earth and stone; from which the quarter corner between said Sections thirty-three and thirty-four bears north eighty-five degrees fifty-five minutes east one thousand eight hundred twenty and fifty-four-hundredths feet distant;

Thence, third course, south fourteen degrees two minutes west six hundred feet to corner No. 4, a redwood post four and one-half feet long, four inches square, marked a nail at corner point and B. & L. No. 3 - 4 - 3439, with mound of earth and stone;

Thence, fourth course, north seventy-five degrees fifty-eight minutes west one thousand four hundred forty feet to corner No. 1, the place of beginning; the survey of the lode claim, as above described, extending one thousand four hundred forty feet in length along said B. & L. No. 3 vein or lode; the premises herein granted, containing sixty-one and one hundred fifty-seven-thousandths acres.

806023

Phoenix 040630.

NOW KNOW YE, That there is therefore, pursuant to the laws aforesaid, hereby granted by the United States unto the said
United Eastern Mining Company

the said mining premises hereinbefore described, and not expressly excepted from these presents, and all that portion of the said vein **s** lode **s** or ledge **s** and of all other veins, lodes, and ledges throughout their entire depth, the tops or apexes of which lie inside of the surface boundary lines of said granted premises in said survey extended downward vertically, although such veins, lodes, or ledges in their downward course may so far depart from a perpendicular as to extend outside the vertical side lines of said premises: Provided, That the right of possession to such outside parts of said veins, lodes, or ledges shall be confined to such portions thereof as lie between vertical planes drawn downward through the end lines of said survey so continued in their own direction that such planes will intersect such exterior parts of said veins, lodes, or ledges: And provided further, That nothing herein contained shall authorize the grantee herein to enter upon the surface of a claim owned or possessed by another.

TO HAVE AND TO HOLD said mining premises, together with all the rights, privileges, immunities, and appurtenances of whatsoever nature thereunto belonging, unto the said grantee above named and to **its successors** and assigns forever; subject, nevertheless, to the above-mentioned and to the following conditions and stipulations:

FIRST. That the premises hereby granted shall be held subject to any vested and accrued water rights for mining, agricultural, manufacturing, or other purposes, and rights to ditches and reservoirs used in connection with such water rights, as may be recognized and acknowledged by the local laws, customs, and decisions of the courts. And there is reserved from the lands hereby granted a right of way thereon for ditches or canals constructed by the authority of the United States.

SECOND. That in the absence of necessary legislation by Congress, the Legislature of **Arizona** may provide rules for working the mining claim or premises hereby granted, involving easements, drainage, and other necessary means to its complete development.

IN TESTIMONY WHEREOF, I, **Warren G. Harding,**

President of the United States of America, have caused these letters to be made Patent, and the Seal of the General Land Office to be hereunto affixed.

GIVEN under my hand, in the District of Columbia, the **TWELFTH**

(SEAL)

day of **MAY** in the year of our Lord one thousand nine hundred and **TWENTY-ONE** and of the Independence of the United States the one hundred and **FORTY-FIFTH.**

By the President *Warren G. Harding*
 By *M. P. LeRoy*, Secretary,
J. P. S. S. S. S.
 Recorder of the General Land Office.

RECORD OF PATENTS: Patent Number **806023**

6-2264

Phoenix 021173.

The United States of America,

To all to whom these presents shall come, Greeting:

WHEREAS, In pursuance of the provisions of the Revised Statutes of the United States, Chapter Six, Title Thirty-two, and legislation supplemental thereto, there have been deposited in the General Land Office of the United States the Plat and Field Notes of Survey and the Certificate of the Register of the Land Office at Phoenix, Arizona,

accompanied by other evidence whereby it appears that The First National Bank of San Diego, Trustee, to the uses and trusts defined in and created by a certain instrument, denominated a "trust deed," executed on December 28, 1911, by The Gold Reed Mining Company, and recorded under the same date in Book 22 of Deeds, page 16, records of Mohave County, Arizona,

has entered and paid for the Mossback, Ida, Mossback Extension, Gladys, and Alice B. lode mining claims,

designated by the Surveyor General as Survey No. 3006 A., embracing a portion of the unsurveyed Public Domain, in the San Francisco Mining District, Mohave County, Arizona,

and bounded, described, and platted as follows: Beginning for the description of the Mossback lode claim at corner No. 1, a porphyry stone 6 x 8 x 24 inches, marked M. 1, M. E. 1, G. 2, I. 4 X 3006 A., from which U. S. Mineral Monument No. 3006 B. bears north fifty-eight degrees fifty-seven minutes east nine thousand six hundred sixty-three and six-tenths feet distant;

Thence, first course, south fifty-five degrees forty minutes west three hundred feet to a point from which discovery shaft bears south thirty-nine degrees fifty minutes east eighty-nine feet distant; six hundred feet to corner No. 2, a quartz stone 6 x 6 x 24 inches, marked M. 2, M. E. 2 X 3006 A.;

Thence, second course, south thirty-nine degrees fifty minutes east one thousand four hundred one feet to corner No. 3, a basalt stone 6 x 6 x 24 inches, marked M. 3 X 3006 A.;

RECORD OF PATENTS: Patent Number

450211

Thence, third course, north fifty-five degrees forty minutes east six hundred feet to corner No. 4, a basalt stone 6 x 6 x 24 inches, marked M 4 X 3006 A.;

Thence, fourth course, north thirty-nine degrees fifty minutes west one thousand four hundred one feet to corner No. 1, the place of beginning; the survey of the lode claim as above described extending one thousand four hundred one feet in length along said Mossback vein or lode;

Beginning for the description of the Ida lode claim at corner No. 1, a porphyry stone 10 x 10 x 24 inches, marked I.1-X 3006 A., from which said U. S. Mineral Monument No. 3006 B. bears north fifty-five degrees twenty-six minutes east eight thousand three hundred forty-two and eight-tenths feet distant;

Thence, first course, south thirty-nine degrees fifty minutes east six hundred feet to corner No. 2, a quartz stone 6 x 10 x 24 inches marked I. 2 X 3006 A.;

Thence, second course, south eighty-three degrees forty-one minutes west one thousand four hundred ninety feet to corner No. 3, a quartz stone 6 x 3 x 24 inches, marked I-3 X 3006 A.;

Thence, third course, north thirty-nine degrees fifty minutes west three hundred feet to a point from which discovery cut bears north eighty-three degrees forty-one minutes east four hundred seventy-one feet distant; four hundred eighty-eight and three-tenths feet to corner No. 4, identical with corner No. 1 of said Mossback lode claim;

Thence, fourth course, north seventy-nine degrees fifty-seven minutes ten seconds east one thousand four hundred thirty-one and thirty-five-hundredths feet to corner No. 1, the place of beginning; the survey of the lode claim as above described extending one thousand four hundred ninety feet in length along said Ida vein or lode;

Beginning for the description of the Mossback Extension lode claim at corner No. 1, identical with corner No. 1 of said Mossback

450211

lode claim;

Thence, first course, south fifty-five degrees forty minutes west three hundred feet to a point from which discovery cut bears north thirty-six degrees forty-seven minutes west four hundred thirty-four feet distant; six hundred feet to corner No. 2, identical with corner No. 2 of said Mossback lode claim;

Thence, second course, north thirty-six degrees forty-seven minutes west one thousand five hundred feet to corner No. 3, a quartz stone 8 x 6 x 24 inches, marked M. E. 3 3006 A. X;

Thence, third course, north fifty-five degrees forty minutes east six hundred feet to corner No. 4, a porphyry stone 10 x 8 x 24 inches, marked M. E. 4-G-3-X 3006 A.;

Thence, fourth course, south thirty-six degrees forty-seven minutes east one thousand five hundred feet to corner No. 1, the place of beginning; the survey of the lode claim as above described extending one thousand five hundred feet in length along said Mossback Extension vein or lode;

Beginning for the description of the Gladys lode claim at corner No. 1, a porphyry stone 6 x 6 x 24 inches, marked G-1-X3006 A., from which said U. S. Mineral Monument No. 3006 B. bears north fifty-nine degrees forty-five minutes east nine thousand seventy-seven and seven-tenths feet distant;

Thence, first course, south forty-six degrees forty-nine minutes west three hundred feet to a point from which discovery shaft bears north thirty-six degrees forty-seven minutes west one hundred fifty-four feet distant; six hundred feet to corner No. 2, identical with corner No. 1 of said Mossback lode claim;

Thence, second course, north thirty-six degrees forty-seven minutes west one thousand five hundred feet to corner No. 3, identical with corner No. 4 of said Mossback Extension lode claim;

Thence, third course, north forty-six degrees forty-nine minutes east six hundred feet to corner No. 4, a basalt stone 6 x 12 x 24

450211

inches, marked G-4-X 3006 A.;

Thence, fourth course, south thirty-six degrees forty-seven minutes east one thousand five hundred feet to corner No. 1, the place of beginning; the survey of the lode claim as above described extending one thousand five hundred feet in length along said Gladys vein or lode;

Beginning for the description of the Alice B. lode claim at corner No. 1, a porphyry stone 12 x 6 x 24 inches, marked A-B-1-X-3006 A., from which said U. S. Mineral Monument No. 3006 B. bears north sixty-six degrees fifty-seven minutes east ten thousand one hundred twenty-six feet distant;

Thence, first course, south fifty-five degrees forty minutes west three hundred feet to a point from which discovery cut bears north twenty-five degrees four minutes west one hundred fifty-one feet distant; three hundred seventy-seven and ninety-three-hundredths feet intersect line 2-3 of said Mossback Extension lode claim; six hundred feet to corner No. 2, a quartz stone 12 x 8 x 24 inches, marked A-B-2-X-3006 A.;

Thence, second course, north twenty-eight degrees seven minutes west one thousand three hundred one and six-tenths feet to corner No. 3, a quartz stone 6 x 6 x 24 inches, marked A-B-3-X-3006 A.;

Thence, third course, north fifty-five degrees forty minutes east three hundred feet to corner No. 4, A-B-4-X-3006 A. marked on a rock in place 5 x 2 x 1 feet high;

Thence, fourth course, north sixty-five degrees forty-two minutes east three hundred feet to corner No. 5, a porphyry stone 6 x 6 x 24 inches, marked A-B-5-X-3006 A.;

Thence, fifth course, south twenty-four degrees fifty-three minutes east one thousand two hundred fifty-eight and seven-tenths feet to corner No. 1, the place of beginning; the survey of the lode claim as above described extending one thousand three hundred eleven feet in length along said Alice B. vein or lode; the premises, herein granted, containing ninety-one and nine hundred twenty-two thousandths acres.

450211

NOW KNOW YE, That there is therefore, pursuant to the laws aforesaid, hereby granted by the United States unto the said The First National Bank of San Diego, Trustee, and to its successors in trust and assigns, the said mining premises hereinbefore described, and not expressly excepted from these presents, and all that portion of the said veins, lodes, or ledges, and of all other veins, lodes, and ledges throughout their entire depth, the tops or apexes of which lie inside of the surface boundary lines of said granted premises in said survey extended downward vertically, although such veins, lodes, or ledges in their downward course may so far depart from a perpendicular as to extend outside the vertical side lines of said premises: Provided, That the right of possession to such outside parts of said veins, lodes, or ledges shall be confined to such portions thereof as lie between vertical planes drawn downward through the end lines of said survey so continued in their own direction that such planes will intersect such exterior parts of said veins, lodes, or ledges: And provided further, That nothing herein contained shall authorize the grantee herein to enter upon the surface of a claim owned or possessed by another;

TO HAVE AND TO HOLD said mining premises, together with all the rights, privileges, immunities, and appurtenances of whatsoever nature thereunto belonging, unto the said grantee above named and to its successors and assigns forever; subject, nevertheless, to the above-mentioned and to the following conditions and stipulations:

FIRST. That the premises hereby granted shall be held subject to any vested and accrued water rights for mining, agricultural, manufacturing, or other purposes, and rights to ditches and reservoirs used in connection with such water rights, as may be recognized and acknowledged by the local laws, customs, and decisions of the courts. And there is reserved from the lands hereby granted, a right of way thereon for ditches or canals constructed by the authority of the United States.

SECOND. That in the absence of necessary legislation by Congress, the Legislature of Arizona may provide rules for working the mining claim or premises hereby granted, involving easements, drainage, and other necessary means to its complete development.

IN TESTIMONY WHEREOF, I, **Woodrow Wilson**

President of the United States of America, have caused these letters to be made

Patent, and the Seal of the General Land Office to be hereunto affixed.

GIVEN under my hand, at the City of Washington, the **TWENTY-FIRST**

(SEAL)

day of **DECEMBER** in the year of our Lord one thousand

nine hundred and **FOURTEEN** and of the Independence of the

United States the one hundred and **THIRTY-NINTH.**

By the President:

By

Woodrow Wilson
M. O. LeRoy Secretary,
John O'Connell
 Acting Recorder of the General Land Office.

RECORD OF PATENTS: Patent Number **450211**

Arizona 026502

The United States of America

To all to whom these presents shall come, Greeting:

WHEREAS, In pursuance of the provisions of the Revised Statutes of the United States, Chapter Six, Title Thirty-two, and legislation supplemental thereto, there are now deposited in the Bureau of Land Management of the United States the Plat and Field Notes of Survey and a Certificate of the Land Office at **Phoenix, Arizona,** accompanied by other evidence whereby it appears that

**Valley National Bank of Phoenix as Guardian of Estate of
Edith Iona Dickie**

has entered and paid for the **Empire, Mascot, Partnership, Rattan Extension and Ruth Extension lode mining claims,**

designated as **Survey No. 4485, embracing a portion of Sections 29 and 30 in Township 20 north of Range 20 west of the Gila and Salt River Meridian, in the San Francisco Mining District, Mohave County, Arizona, the said claims being more particularly described in the official field notes and depicted on the official plat which are expressly made a part of this patent and copies of which are attached hereto; but excluding and excepting from these claims all of that portion of ground within the boundaries of the Rattan lode claim, Survey No. 857; and further excluding and excepting all veins, lodes and ledges throughout their entire depth, the tops or apexes of which lie inside of the said excluded ground.**

The premises herein granted contain 85.890 acres.

Patent Number 1221954

Arizona 026502

Now KNOW YE, That there is therefore, pursuant to the laws aforesaid, hereby granted by the United States unto the said **Valley National Bank of Phoenix as Guardian of the Estate of Edith Iona Dickie,**

the said mining premises hereinbefore described, and not expressly excepted from these presents, and all that portion of the said veins, lodes, or ledges, and of all other veins, lodes, and ledges throughout their entire depth, the tops or apexes of which lie inside of the surface boundary lines of said granted premises in said survey extended downward vertically, although such veins, lodes, or ledges in their downward course may so far depart from a perpendicular as to extend outside the vertical side lines of said premises: *Provided*, That the right of possession to such outside parts of said veins, lodes, or ledges shall be confined to such portions thereof as lie between vertical planes drawn downward through the end lines of said survey so continued in their own direction that such planes will intersect such exterior parts of said veins, lodes, or ledges; *And provided further*, That nothing herein contained shall authorize the grantee herein to enter upon the surface of a claim owned or possessed by another.

To HAVE AND TO HOLD said mining premises, together with all the rights, privileges, immunities, and appurtenances of whatsoever nature thereunto belonging, unto the said grantee above named and to **its successors in interest** and assigns forever; subject, nevertheless, to the above-mentioned and to the following conditions and stipulations:

FIRST. That the premises hereby granted shall be held subject to any vested and accrued water rights for mining, agricultural, manufacturing, or other purposes, and rights to ditches and reservoirs used in connection with such water rights, as may be recognized and acknowledged by the local laws, customs, and decisions of the courts. And there is reserved from the lands hereby granted a right-of-way thereon for ditches or canals constructed by the authority of the United States.

SECOND. That in the absence of necessary legislation by Congress, the Legislature of **Arizona** may provide rules for working the mining claim or premises hereby granted, involving easements, drainage, and other necessary means to its complete development.

IN TESTIMONY WHEREOF, the undersigned authorized officer of the Bureau of Land Management, in accordance with the provisions of the Act of June 17, 1948 (62 Stat., 476), has, in the name of the United States, caused these letters to be made Patent, and the Seal of the Bureau to be hereunto affixed.

GIVEN under my hand, in the District of Columbia, the **FOURTEENTH** day of **AUGUST** in the year of our Lord one thousand nine hundred and **SIXTY-ONE** and of the Independence of the United States the one hundred and **EIGHTY-SIXTH**.

[SEAL]

For the Director, Bureau of Land Management.

By *Ruth W. Talley*
Chief, Patents Section.

Patent Number 1221954

Arizona 026501

The United States of America

To all to whom these presents shall come, Greeting:

WHEREAS, In pursuance of the provisions of the Revised Statutes of the United States, Chapter Six, Title Thirty-two, and legislation supplemental thereto, there are now deposited in the Bureau of Land Management of the United States the Plat and Field Notes of Survey and Certificate of the Land Office at **Phoenix, Arizona,** accompanied by other evidence whereby it appears that

Clara B. Dickie

has entered and paid for the **Divide, Key No. 1, Key No. 2, Keystone Wedge, Moss Millsight and Omega lode mining claims,**

designated as **Survey 4484, embracing a portion of Sections 19 and 30 in Township 20 north of Range 20 west of the Gila and Salt River Meridian, in the San Francisco Mining District, Mohave County, Arizona, the said claims being more particularly described in the official field notes and depicted on the official plat, which are expressly made a part of this patent and copies of which are attached hereto; but excluding and excepting from these claims all of that portion of ground within the boundaries of the California Moss lode claim, Survey No. 182; and further excluding and excepting all veins, lodes and ledges, throughout their entire depth, the tops or apexes of which lie inside of the said excluded ground.**

The premises herein granted contain 88.248 acres.

Patent Number 1221107

Arizona 026501

Now KNOW YE, That there is therefore, pursuant to the laws aforesaid, hereby granted by the United States unto the said

Clara B. Dickie

the said mining premises hereinbefore described, and not expressly excepted from these presents, and all that portion of the said veins, lodes, or ledges, and of all other veins, lodes, and ledges throughout their entire depth, the tops or apexes of which lie inside of the surface boundary lines of said granted premises in said survey extended downward vertically, although such veins, lodes, or ledges in their downward course may so far depart from a perpendicular as to extend outside the vertical side lines of said premises: *Provided*, That the right of possession to such outside parts of said veins, lodes, or ledges shall be confined to such portions thereof as lie between vertical planes drawn downward through the end lines of said survey so continued in their own direction that such planes will intersect such exterior parts of said veins, lodes, or ledges; *And provided further*, That nothing herein contained shall authorize the grantee herein to enter upon the surface of a claim owned or possessed by another.

To HAVE AND TO HOLD said mining premises, together with all the rights, privileges, immunities, and appurtenances of whatsoever nature thereunto belonging, unto the said grantee above named and to

her heirs and assigns forever; subject, nevertheless, to the above-mentioned

and to the following conditions and stipulations:

FIRST. That the premises hereby granted shall be held subject to any vested and accrued water rights for mining, agricultural, manufacturing, or other purposes, and rights to ditches and reservoirs used in connection with such water rights, as may be recognized and acknowledged by the local laws, customs, and decisions of the courts. And there is reserved from the lands hereby granted a right-of-way thereon for ditches or canals constructed by the authority of the United States.

SECOND. That in the absence of necessary legislation by Congress, the Legislature of **Arizona**

may provide rules for working the mining claim or premises hereby granted, involving easements, drainage, and other necessary means to its complete development.

IN TESTIMONY WHEREOF, the undersigned authorized officer of the Bureau of Land Management, in accordance with the provisions of the Act of June 17, 1948 (62 Stat., 476), has, in the name of the United States, caused these letters to be made Patent, and the Seal of the Bureau to be hereunto affixed.

GIVEN under my hand, in the District of Columbia, the **SEVENTH** day of **JULY** in the year of our Lord one thousand nine hundred and **SIXTY-ONE** and of the Independence of the United States the one hundred and **EIGHTY-SIXTH**.

[SEAL]

For the Director, Bureau of Land Management.

By *Richard W. [Signature]*
Chief, Patents Section.

Patent Number 1221107

STATE LAND DEPARTMENT
OFFICE OF THE STATE LAND COMMISSIONER
PHOENIX, ARIZONA

DEED OF RECONVEYANCE

KNOW ALL MEN BY THESE PRESENTS: That

WHEREAS THE STATE OF ARIZONA IS THE OWNER AND/OR RESERVEE OF THE LAND HEREINAFTER DESCRIBED:

For and in consideration of the exchange of certain lands as authorized under Section 8 of the Act of June 28, 1934 (48 Stat. 1269), as amended: (base lands used in exchange in Selection List, Number and Serial noted above), the STATE OF ARIZONA does in conformity with the laws of the STATE OF ARIZONA, Section 12 Public Land Code, approved June 25, 1915, as amended by Section 2954 R. C. 1928, herewith remise, release, quitclaim, grant, convey and relinquish to the UNITED STATES OF AMERICA, reserving to the STATE OF ARIZONA all Mineral Deposits and Rights, together with the right to prospect for, mine and remove the same: from lands described as follows:

GILA AND SALT RIVER BASE MERIDIAN—ARIZONA

TOWNSHIP 17 NORTH, RANGE 16 WEST ✓

Sec. 16, All

TOWNSHIP 17 NORTH, RANGE 17 WEST ✓

Sec. 2, Lots 1-2-3; SE 1/4 NW 1/4; S 1/4 NE 1/4

TOWNSHIP 18 NORTH, RANGE 17 WEST ✓

Sec. 36, S 1/2 SW 1/4; NW 1/4 SW 1/4

TOWNSHIP 19 NORTH, RANGE 12 WEST ✓

Sec. 32, All

TOWNSHIP 19 NORTH, RANGE 16 WEST ✓

Sec. 8, All

Sec. 16, All

Sec. 18, All

TOWNSHIP 20 NORTH, RANGE 13 WEST ✓

Sec. 2, N 1/2 SE 1/4

Sec. 16, All

TOWNSHIP 20 NORTH, RANGE 14 WEST ✓

Sec. 7, Lots 1-2-3-4

TOWNSHIP 20 NORTH, RANGE 18 WEST ✓

Sec. 32, All

TOWNSHIP 20 NORTH, RANGE 19 WEST ✓

Sec. 2, N 1/2

TOWNSHIP 20 NORTH, RANGE 20 WEST ✓

Sec. 16, All

Sec. 32, All

TO HAVE AND TO HOLD, the hereinbefore described lands, together with all and singular the rights and appurtenances thereto in anywise belonging to the said UNITED STATES OF AMERICA, its successors and assigns forever.

IN WITNESS WHEREOF THE STATE OF ARIZONA has caused this DEED OF RECONVEYANCE to be executed by its duly authorized officers and its GREAT SEAL hereto affixed

this 8 day of December, 1949

Paul Harvey
Governor of the State of Arizona

J. C. Williams
State Land Commissioner of Arizona

ATTEST
Wesley B. Bohi
Secretary of State

Frederic O. Wilson
Attorney General of the State of Arizona

100% Recycled fiber
80% Post-Consumer

Extremely Urgent

This envelope is for use with the following services:

UPS Next Day Air®
UPS Worldwide Express™
UPS 2nd Day Air®

Call 1-800-PICK-UPS® (1-800-742-5877) or visit UPS.com®.

Apply shipping documents on this side.

For UPS Next Day Air services, there is no weight limit for envelopes containing letters, business correspondence, urgent docs.

Next Day Air containing to the corre

For UPS We may be us There is no can enclos

For UPS 2t weighing, correspon


Do not se

TORA GATTEN
801 544-3421
NORTH AMERICAN HOLDING
447 N 300 W, #3
KAYSVILLE UT 84037

1.8 LBS LTR

1 OF 1

SHIP TO:
ARIZONA STATE OFFICE
6024179200
BUREAU OF LAND MANGEMENT
ONE NORTH CENTRAL AVE., STE 800
PHOENIX AZ 85004-4427



AZ 850 9-04



UPS NEXT DAY AIR

1

TRACKING #: 1Z W39 5W2 01 9958 5740



BILLING: P/P

US 13.1.13. WWP#E0 15.0A 04/2011



Do not use this envelope for:
UPS Ground

expedited™

PS 171604 REV. 9/06

2011 MAY 24 A 10:09

RECEIVED
BLMAZ STATE OFFICE

<https://www.ups.com/uis/create?ActionOriginPair=print> Receipt&POPUP_LEVEL=1&... 5/23/2011

International Shipping Notice — Carriage hereunder may be subject to the rules relating to liability and other terms and/or conditions established by the Convention for the Unification of Certain Rules Relating to International Carriage by Air (the "Warsaw Convention") and/or the Convention on the Contract for the International Carriage of Goods by Road (the "CMR Convention"). These commodities, technology or software were exported from the U.S. in accordance with the Export Administration Regulations. Diversion contrary to U.S. law prohibited.
010195101 05/05 PAC United Parcel Service, Louisville, KY



BUREAU OF LAND MANAGEMENT
1 N CENTRAL AVE
STE 800
PHOENIX AZ 85004-4414

P: RED S: WHITE I: 57C

0502-1030

1ZW395W2019958 5740

SAT09485 May 24 04 45:58 2011
US 9514 HIPP5 10.2.1 SAT00485ee

1030

Synchronizing the world of commerceSM

Express Envelope